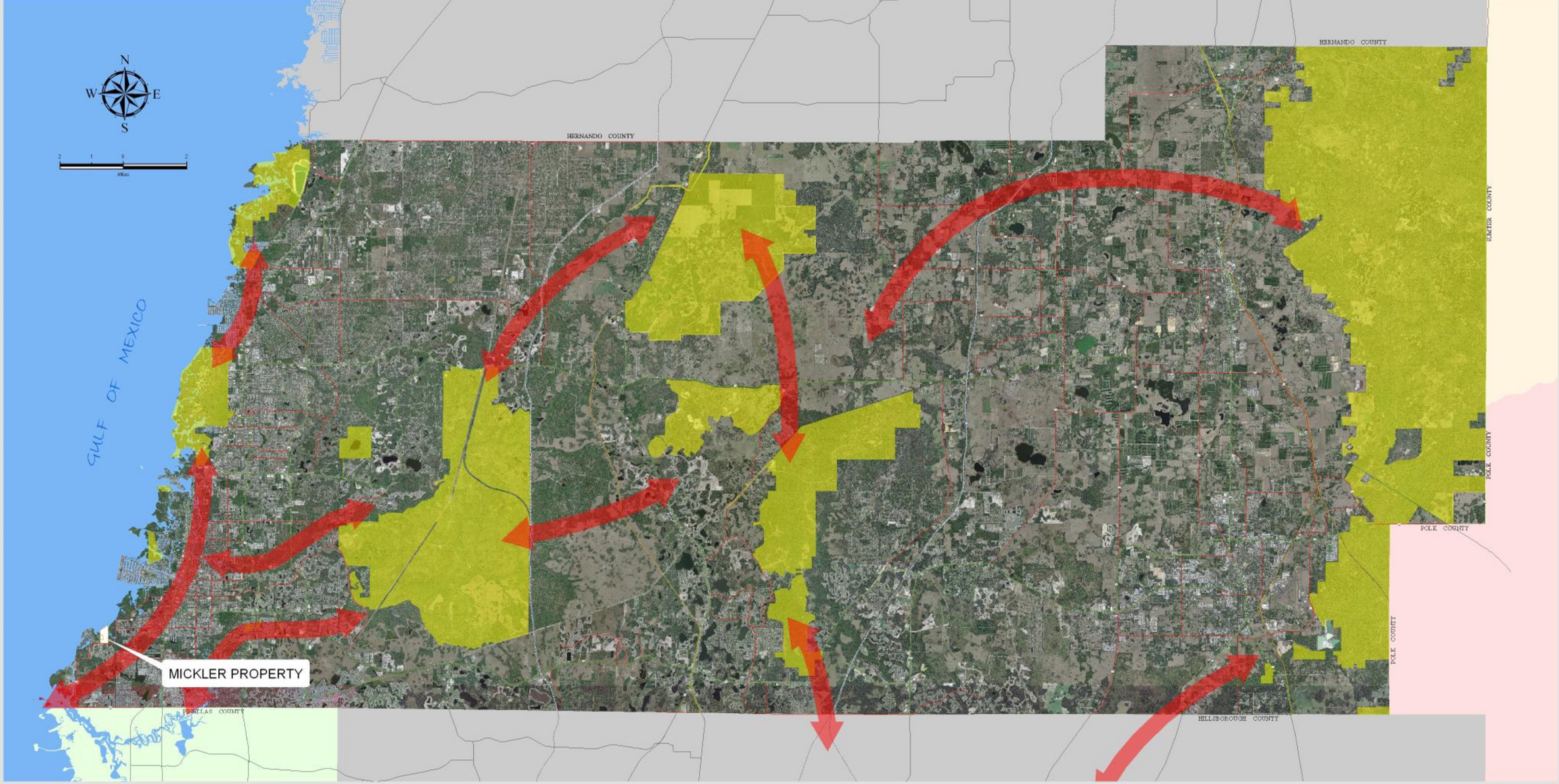


**Subject Property**

**79.24 ACRES**

**Conservation Linkages**

**Public Lands**

**Pasco County, Florida**

Geographic Information Systems
(G.I.S.)
Engineering Services
Survey Department

Title: Mickler Property Location Map

Created: JMH

Printed: June 2008

Checked By:

The map is for informational purposes only. The data contained herein is not collected under the supervision of, or approved by, a licensed surveyor. It is not intended for any legal use. The data does not meet the minimum technical standards under the Florida Administrative Code 61G17-6. The Pasco County Board of County Commissioners does not accept any responsibility for errors or omissions of any kind contained in the data herein. All products and derivatives from the data contained herein must retain this disclaimer.

C:\workorders\elamp\project\thorton\mxds\mick_arrow.mxd

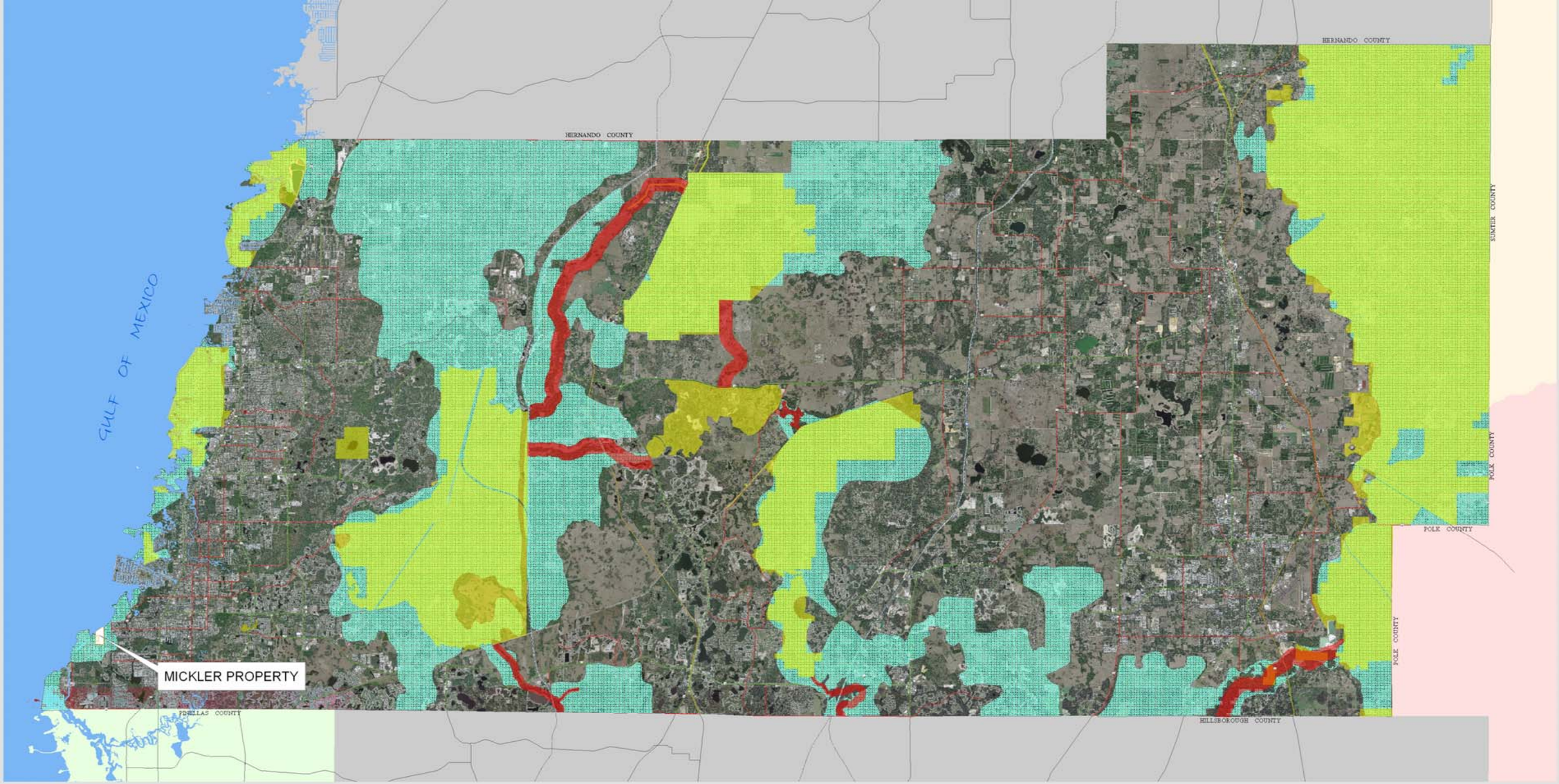


N
W E
S

0 16,000 32,000
Feet

Subject Property
79.24 ACRES

Critical Linkage
Public Lands
Ecological Planning Units

**Pasco County, Florida**

Geographic Information Systems
(G.I.S.)
Engineering Services
Survey Department

Title:
**Mickler Property**
**ELAMPS Study Area**

Created: JMH
Printed: June 2008
Checked By:

This map is for informational purposes only. The data contained herein is not collected under the supervision of, or approved by, a licensed surveyor. It is not intended for any legal use. The data does not meet the minimum technical standards under the Florida Administrative Code 61G17-6. The Pasco County Board of County Commissioners does not accept any responsibility for errors or omissions of any kind contained in the data herein. All products and derivatives from the data contained herein must retain this disclaimer.

C:\workorders\elamp\project\horton\mxds\mick_index.mxd

**Pasco County, Florida**

Geographic Information Systems
(G.I.S.)
Engineering Services
Survey Department

Title:

# Mickler Aerial

| | | |
|---|---|---|
| Created : | JMH | This map is for informational purposes only. The data contained herein is not collected under the supervision of, or approved by, a licensed surveyor. It is not intended for any legal use. The data does not meet the minimum technical standards under the Florida Administrative Code 61G17-6. The Pasco County Board of County Commissioners does not accept any responsibility for errors or omissions of any kind contained in the data herein. All products and derivatives from the data contained herein must retain this disclaimer. |
| Printed : | June 2008 | |
| Checked By: | | |

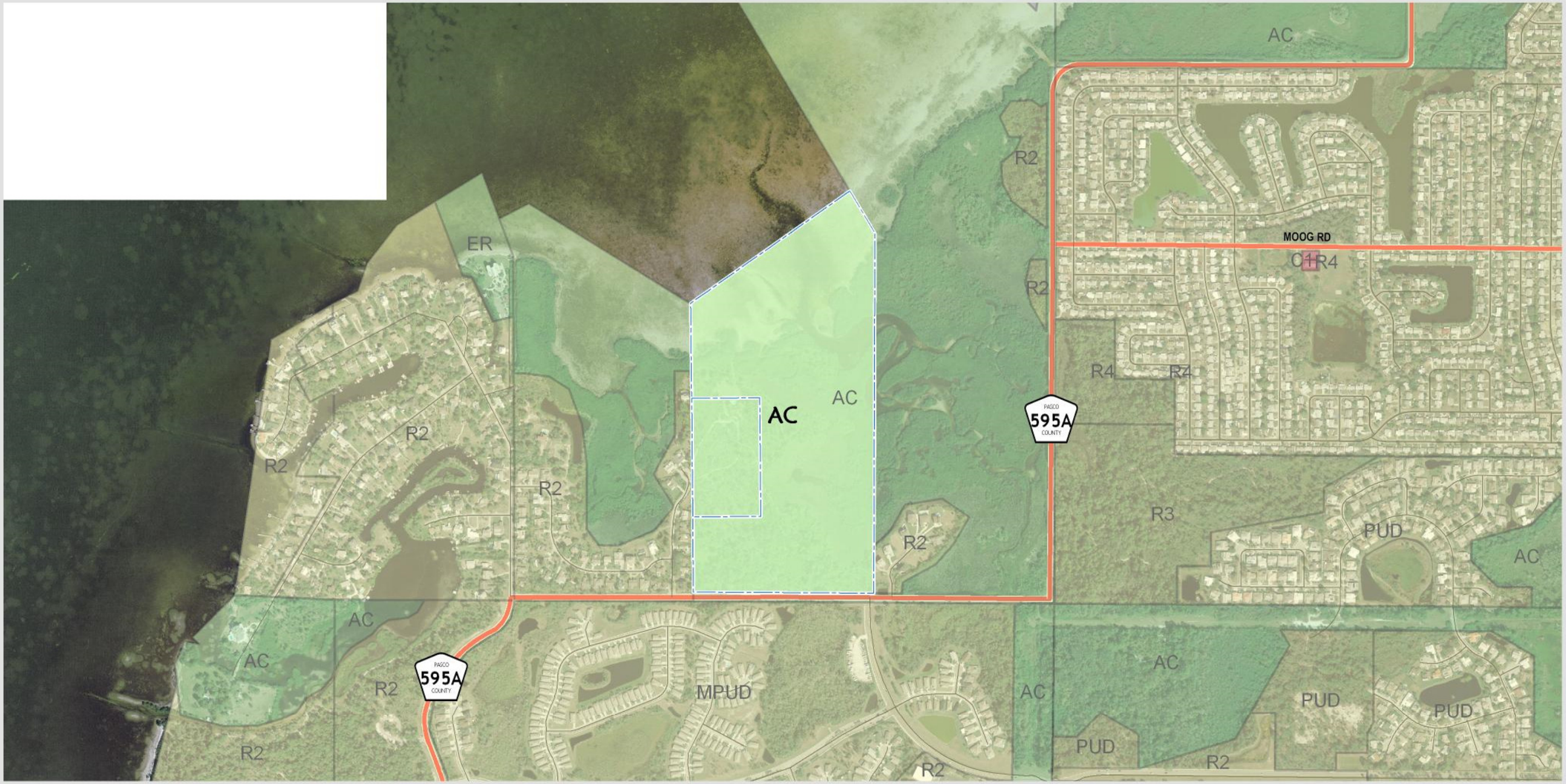


| Zoning | Acreage | % of Study Area |
|---|---|---|
| AC | 79.24 | 100 |

N
W E
S

**Pasco County, Florida**

Geographic Information Systems
(G.I.S.)
Engineering Services
Survey Department

Title: Mickler Property Zoning

Created : JMH

Printed : June 2008

Checked By:

This map is for informational purposes only. The data contained herein is not collected under the supervision of, or approved by, a licensed surveyor. It is not intended for any legal use. The data does not meet the minimum technical standards under the Florida Administrative Code 61G17-6. The Pasco County Board of County Commissioners does not accept any responsibility for errors or omissions of any kind contained in the data herein. All products and derivatives from the data contained herein must retain this disclaimer.

C:\workorders\elamp\project\horton\mxds\mick_zoning.mxd

| | Acreage | % of Study Area |
|---|---|---|
| Subject Property | | |
| RES-6 | 56.86 | 71.76 |
| GULF | 22.38 | 28.24 |

N
W E
S

0 700 1,400
Feet

**Pasco County, Florida**

Geographic Information Systems (G.I.S.)
Engineering Services
Survey Department

Title: Mickler Property Future Landuse 2025

Created: JMH
Printed: June 2008
Checked By:

This map is for informational purposes only. The data contained herein is not collected under the supervision of, or approved by, a licensed surveyor. It is not intended for any legal use. The data does not meet the minimum technical standards under the Florida Administrative Code 61G17-6. The Pasco County Board of County Commissioners does not accept any responsibility for errors or omissions of any kind contained in the data herein. All products and derivatives from the data contained herein must retain this disclaimer.

C:\workorders\elamp\project\horton\mxds\mick_FLU.mxd

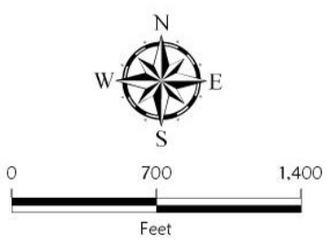


| FLUCS Description | Acreage | % of Study Area |
|---|---|---|
| Hardwood Conifer Mixed | 31.60 | 39.88 |
| Mangrove Swamps | 8.80 | 11.10 |
| Residential Medium Density | .51 | .64 |
| Saltwater Marshes | 14.65 | 18.49 |
| Wetland Forested Mixed | 1.30 | 1.65 |
| Gulf | 22.38 | 28.24 |

**Pasco County, Florida**

Geographic Information Systems
(G.I.S.)
Engineering Services
Survey Department

Title: Mickler Property
Land Use Land Cover

Created: JMH

Printed: June 2008

Checked By:

This map is for informational purposes only. The data contained herein is not collected under the supervision of, or approved by, a licensed surveyor. It is not intended for any legal use. The data does not meet the minimum technical standards under the Florida Administrative Code 61G17-6. The Pasco County Board of County Commissioners does not accept any responsibility for errors or omissions of any kind contained in the data herein. All products and derivatives from the data contained herein must retain the disclaimer.

C:\workorders\elamp\project\horton\mxds\mick_LULC.mxd

| Soil Type | Acreage | % of Study Area |
|---|---|---|
| Astatula fine sand: 0 to 5 percent slopes | 1.83 | 2.31 |
| Basinger fine sand: depressional | .52 | .66 |
| Homosassa mucky fine sandy loam | 31.46 | 39.71 |
| Immokalee fine sand | 1.68 | 2.12 |
| Paola fine sand: 0 to 8 percent slopes | 19.59 | 24.72 |
| Sellers mucky loamy fine sand | 1.78 | 2.24 |
| Gulf | 22.38 | 28.24 |

N
W E
S

0 700 1,400
Feet

**Pasco County, Florida**

Geographic Information Systems (G.I.S.)
Engineering Services
Survey Department

Title: **Mickler Property Soils**

Created: JMH
Printed: June 2008
Checked By:

This map is for informational purposes only. The data contained herein is not collected under the supervision of, or approved by, a licensed surveyor. Nor is it intended for any legal use. The data does not meet the minimum technical standards under the Florida Administrative Code 61G17-6. The Pasco County Board of County Commissioners does not accept any responsibility for errors or omissions of any kind contained on the data herein. All products and derivations from the data contained herein must retain this disclaimer.

C:\workorders\elamp\project\horton\mxds\mick_soil.mxd

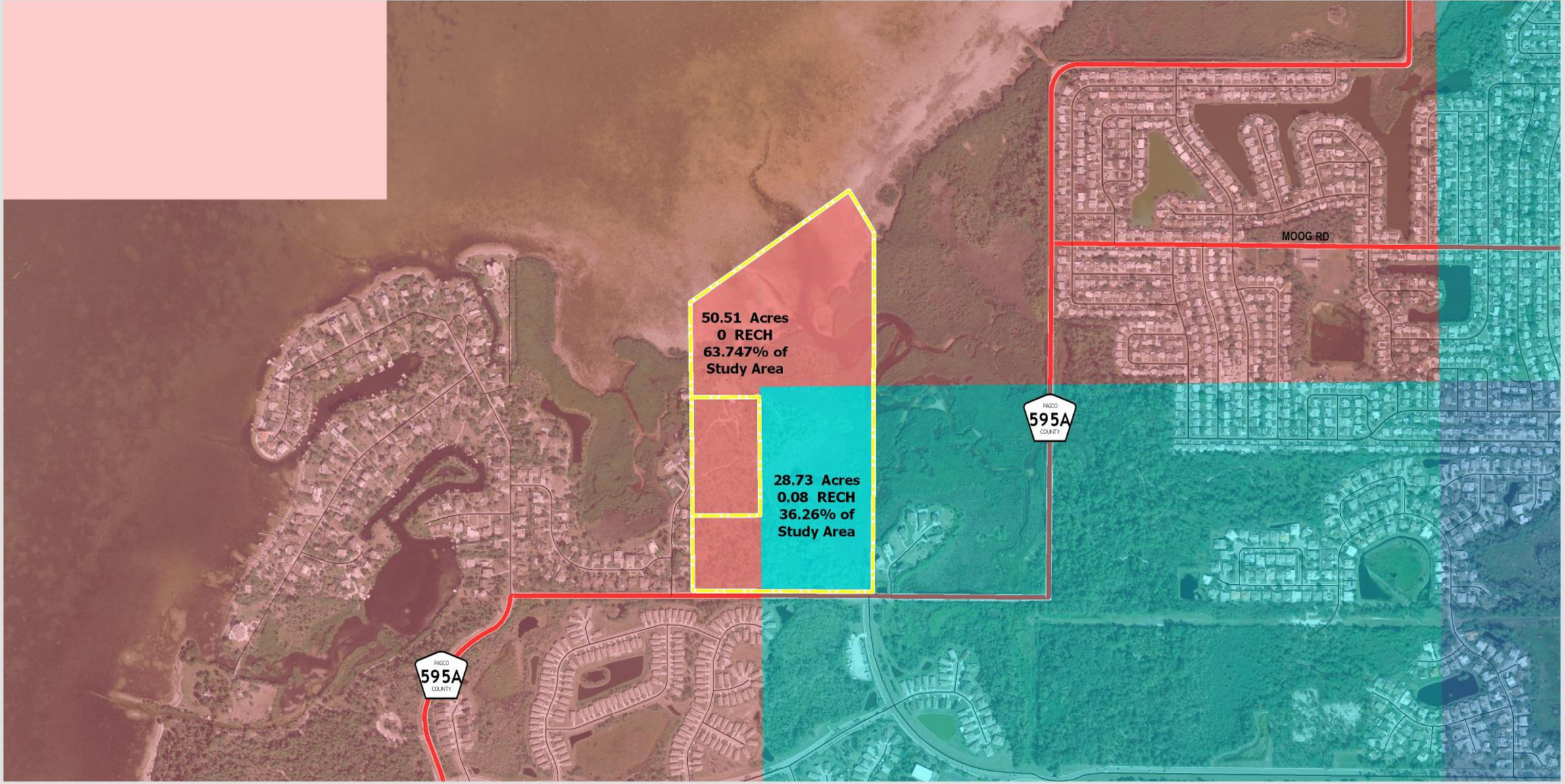


Subject Property

-34.250000 - -20.000000

-19.999999 - -10.000000

-9.999999 - 0.000000

0.000001 - 3.000000

3.000001 - 10.000000

10.000001 - 25.000000

25.000001 - 29.990000

N
W E
S

0 700 1,400

Feet

**Pasco County, Florida**

Geographic Information Systems
(G.I.S.)
Engineering Services
Survey Department

Title: Mickler Property Aquifer Recharge

Created : JMH

Printed : June 2008

Checked By:

This map is for informational purposes only. The data contained herein is not collected under the supervision of, or approved by, a licensed surveyor. It is not intended for any legal use. The data does not meet the minimum technical standards under the Florida Administrative Code 61G17-6. The Pasco County Board of County Commissioners does not accept any responsibility for errors or omissions of any kind contained in the data herein. All products and derivatives from the data contained herein must include this disclaimer.

d:\workorders\elamp\project\roberson\mxds\mick_aqua.mxd

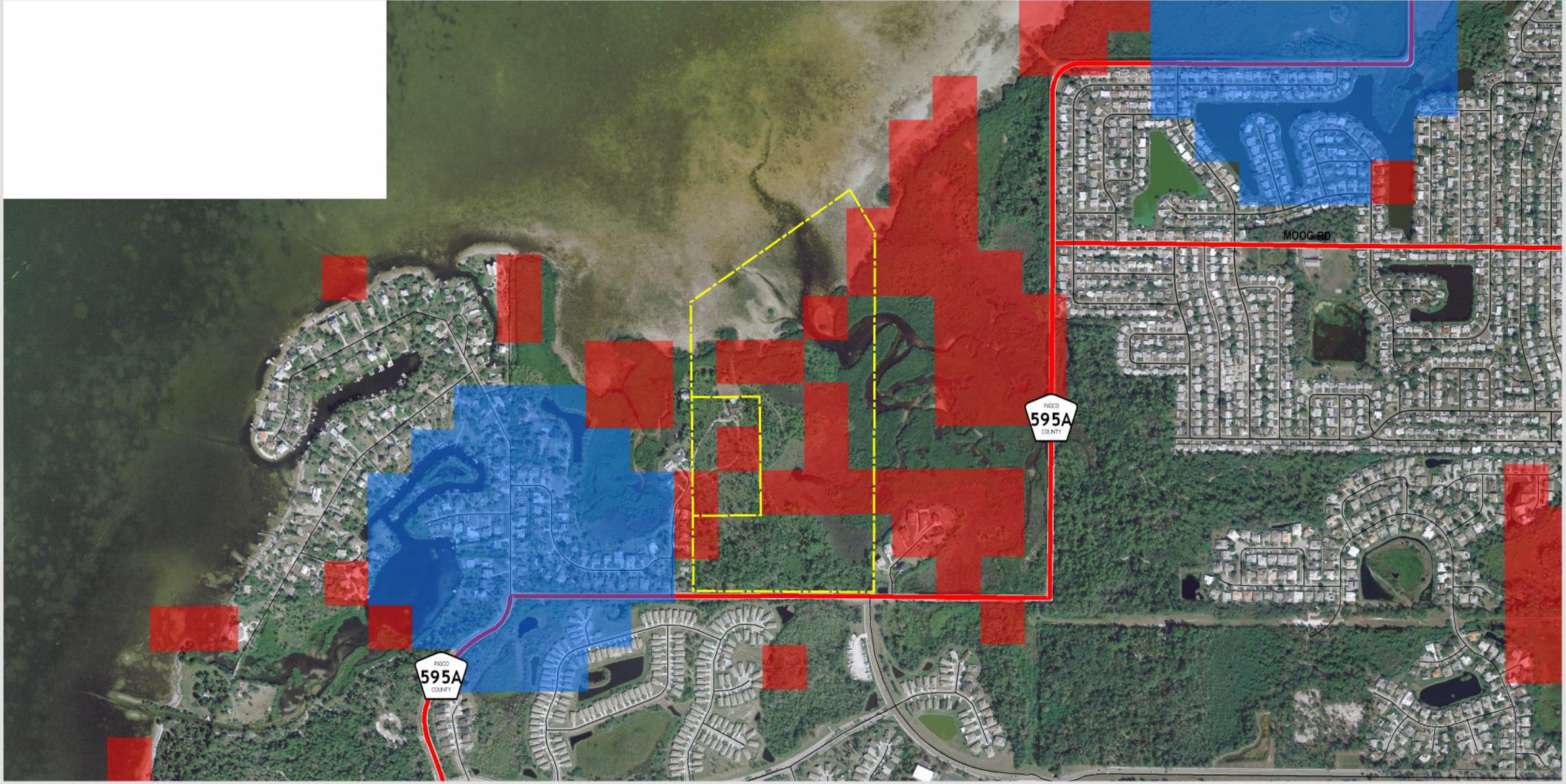


N
W E
S

0 700 1,400
Feet

Subject Property

3-4 Species Overlap

5-6 Species Overlap

7+ Species Overlap

Species Distribution

**Pasco County, Florida**

Geographic Information Systems
(G.I.S.)
Engineering Services
Survey Department

Title:

# Mickler Property Habitat

| | |
|---|---|
| Created: | JMH |
| Printed: | June 2008 |
| Checked By: | |

This map is for informational purposes only. The data contained herein is not collected under the supervision of, or approved by, a licensed surveyor. It is not intended for any legal use. The data does not meet the minimum technical standards under the Florida Administrative Code 61G17-6. The Pasco County Board of County Commissioners does not accept any responsibility for errors or omissions of any kind contained in the data herein. All products and derivatives from the data contained herein must retain this disclaimer.

C:\workorders\elamp\project\horton\mxds\mick_habitat

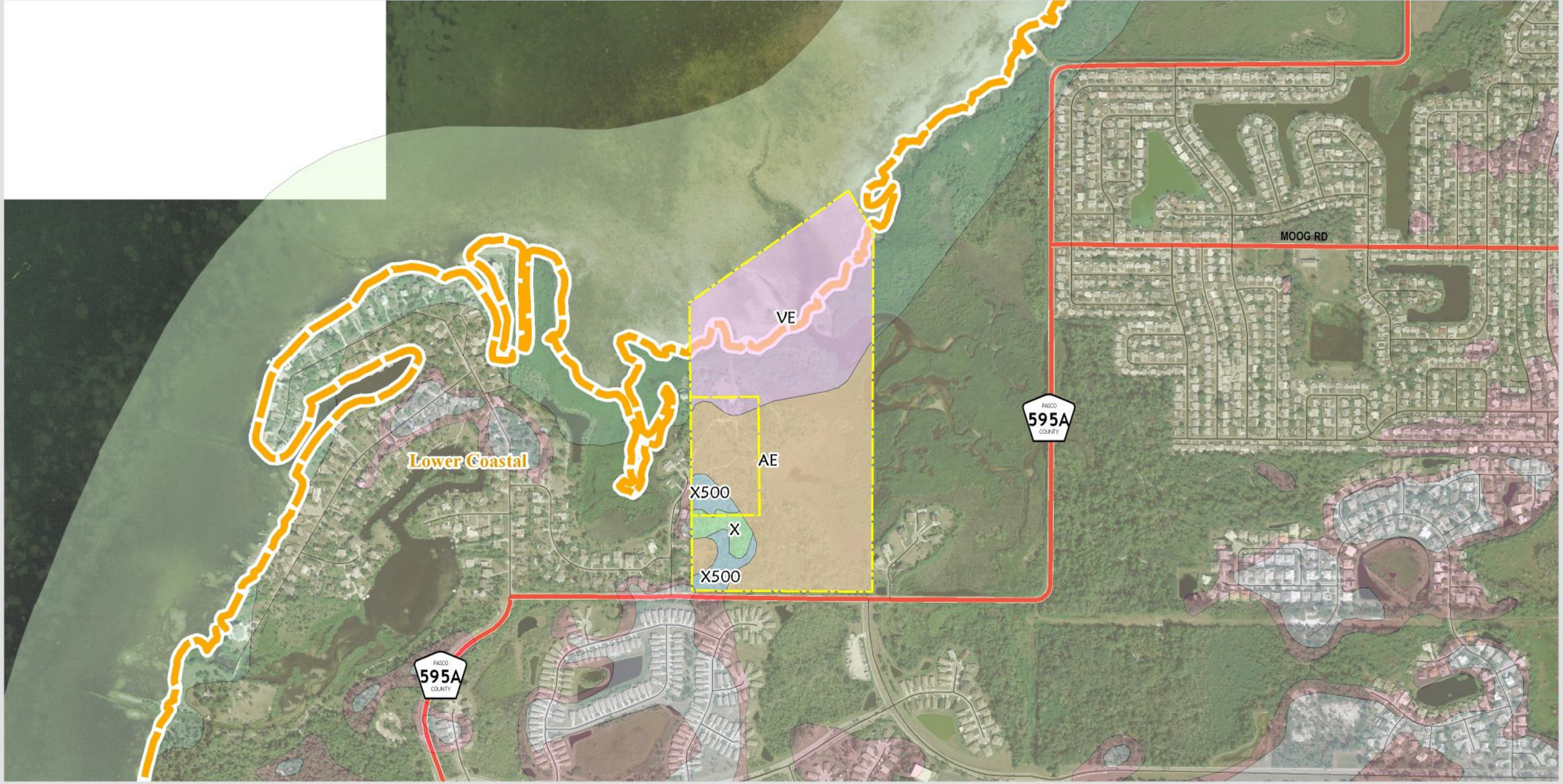


N
W E
S

0 700 1,400
Feet

Subject Property
Watershed Basins

| FEMA Zone | Acreage | % of Study Area |
|---|---|---|
| AE | 38.28 | 48.31 |
| VE | 35.19 | 44.41 |
| X | 2.11 | 2.66 |
| X500 | 3.48 | 4.61 |

**Pasco County, Florida**

Geographic Information Systems
(G.I.S.)
Engineering Services
Survey Department

Title: Mickler Property Watershed & FEMA Flood Zones

Created: JMH
Printed: June 2008
Checked By:

This map is for informational purposes only. The data contained hereon is not collected under the supervision of, or approved by, a licensed surveyor. It is not intended for site legal use. The data does not meet the minimum technical standards under the Florida Administrative Code 61G17-6. The Pasco County Board of County Commissioners does not accept any responsibility for errors or omissions of any kind contained in the data herein. All products and derivatives from the data contained herein must retain this disclaimer.

c:\workorders\elamp\project\horton\mxds\mick_fema.mxd