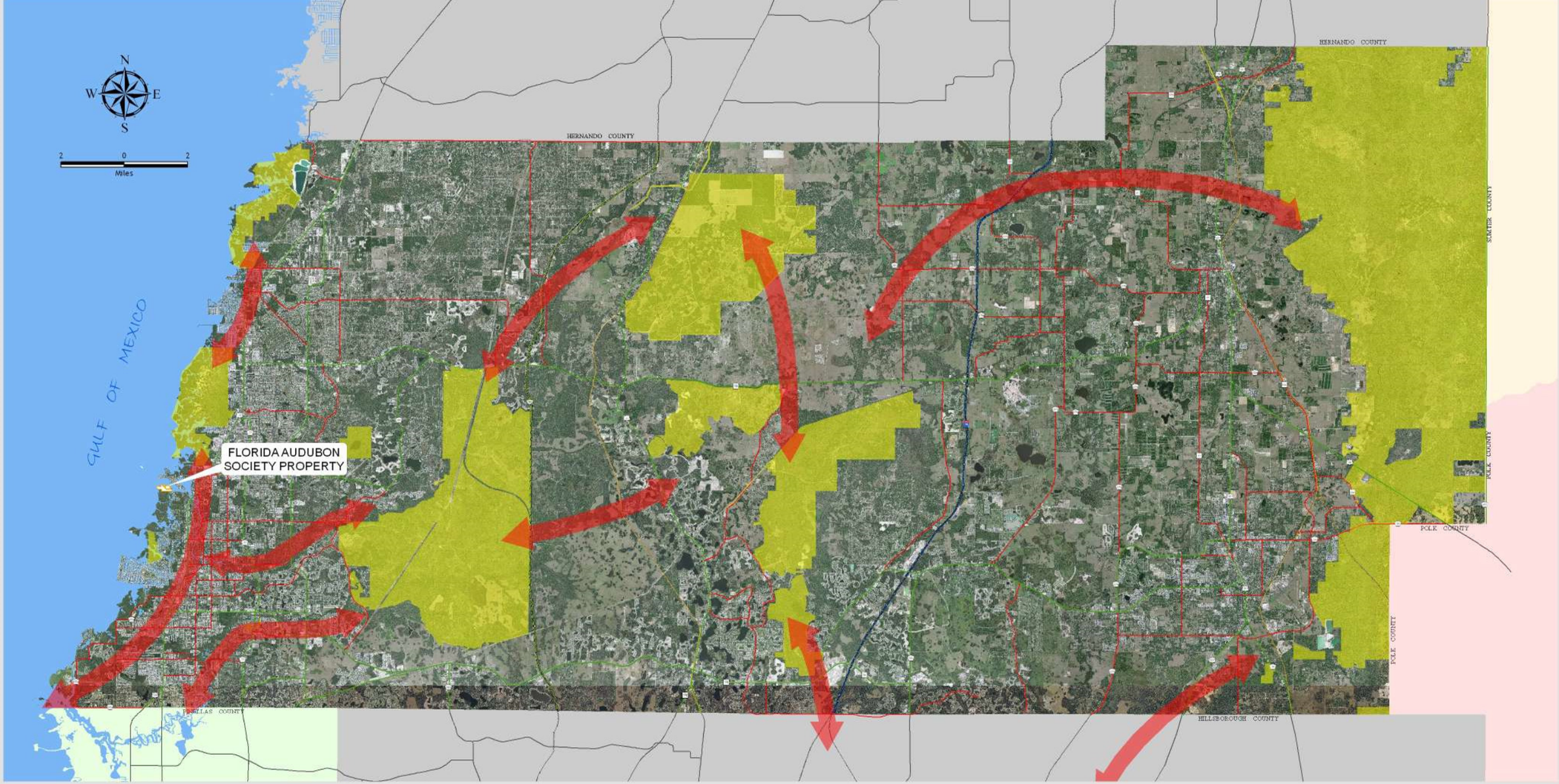

Subject Property

37.721 Acres

Conservation Linkages

Public Lands

Pasco County, Florida

Geographic Information Systems
(G.I.S.)
Engineering Services
Survey Department

Title: Florida Audubon Society Property Location Map

Created:	JMH
Printed:	May 2009
Checked By:	

The map is for informational purposes only. The data contained herein is not collected under the supervision of, or approved by, a licensed surveyor. It is not intended for any legal use. The data does not meet the minimum technical standards under the Florida Administrative Code 61G17-6. The Pasco County Board of County Commissioners does not accept any responsibility for errors or omissions of any kind contained in the data herein. All products and derivatives from the data contained herein must retain this disclaimer.

C:\workorders\elamp\project\Audubon\mxds\Aud_arrow.mxd

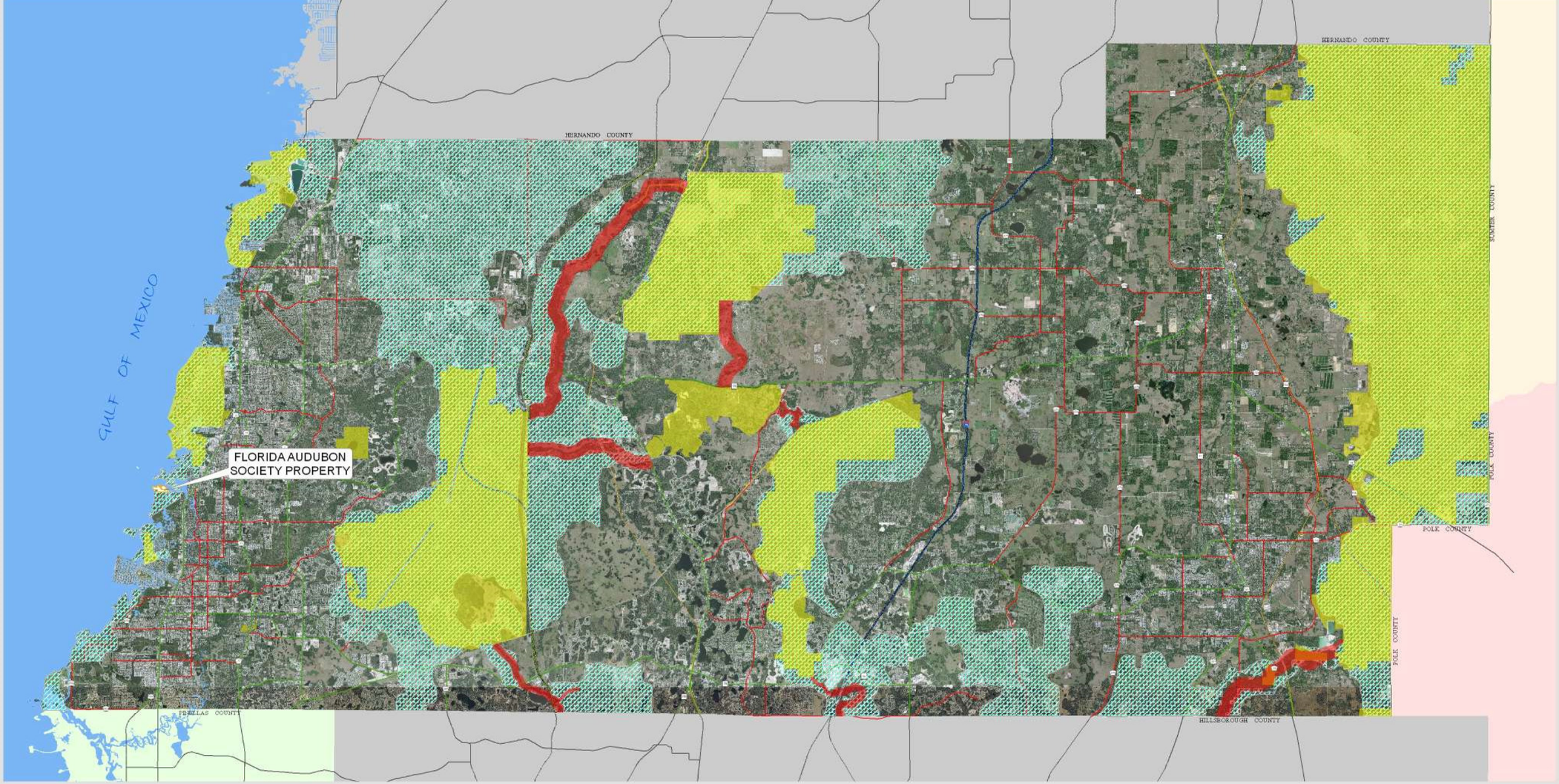

N
W E
S

0 16,000 32,000
Feet

Subject Property
37.721 ACRES

Critical Linkage
Public Lands
Ecological Planning Units

Pasco County, Florida

Geographic Information Systems (G.I.S.)
Engineering Services
Survey Department

Title: Florida Audubon Society Property ELAMP Study Area

Created :	JMH
Printed :	May 2009
Checked By:	

This map is for informational purposes only. The data contained herein is not collected under the supervision of, or approved by, a licensed surveyor. It is not intended for any legal use. The data does not meet the minimum technical standards under the Florida Administrative Code 61G17-6. The Pasco County Board of County Commissioners does not accept any responsibility for errors or omissions of any kind contained in the data herein. All products and derivatives from the data contained herein must include disclaimer.

C:\workorders\elamp\project\Audubon\mxds\Aud_index.mxd

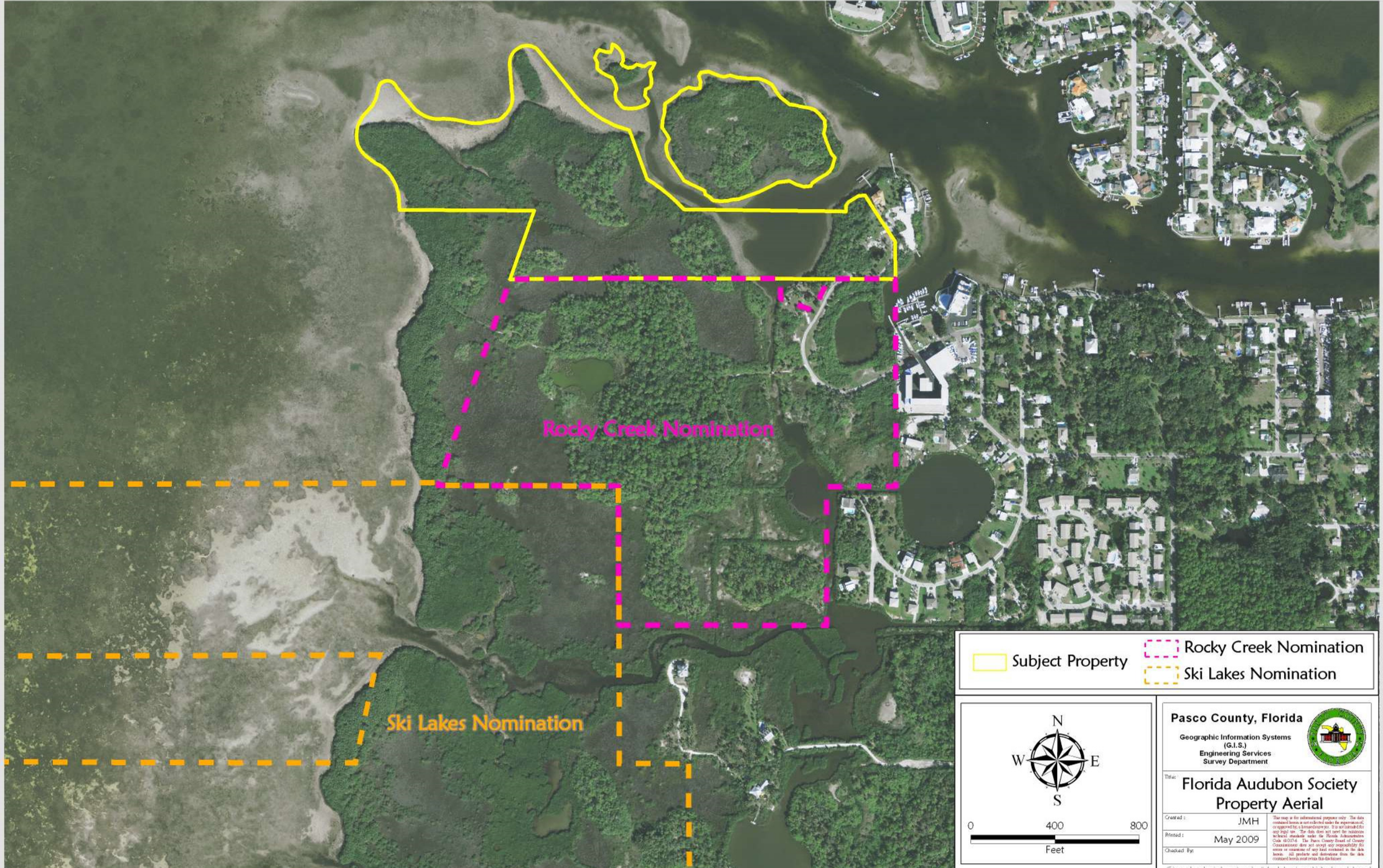
Rocky Creek Nomination
Ski Lakes Nomination
Subject Property
Rocky Creek Nomination
Ski Lakes Nomination
N
W
E
S
0
400
800
Feet
Pasco County, Florida
Geographic Information Systems
(G.I.S.)
Engineering Services
Survey Department
Title:
Florida Audubon Society
Property Aerial
Created :
JMH
Printed :
May 2009
Checked By:

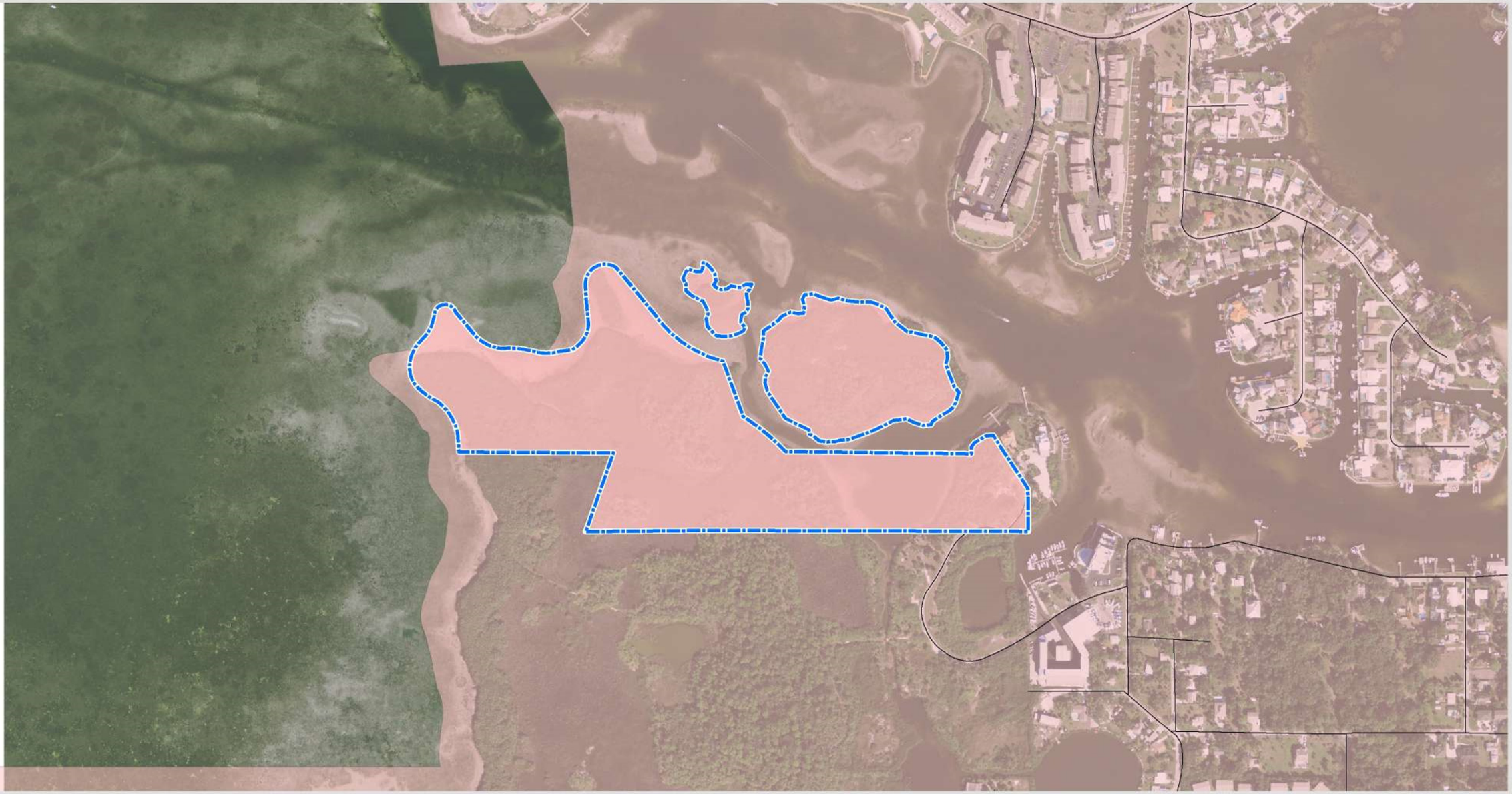

Zoning	Acreage	% of Study Area
City of Port Richey	37.721	100

N
W E
S

0 400 800
Feet

Pasco County, Florida

Geographic Information Systems
(G.I.S.)
Engineering Services
Survey Department

Title: Florida Audubon Society Property - Zoning

Created: JMH

Printed: May 2009

Checked By:

This map is for informational purposes only. The data contained herein is not collected under the supervision of, or approved by, a licensed surveyor. It is not intended for any legal use. The data does not meet the minimum technical standards under the Florida Administrative Code 61G17-6. The Pasco County Board of County Commissioners does not accept any responsibility for errors or omissions of any kind contained in the data herein. All products and derivatives from the data contained herein must include this disclaimer.

C:\workorders\elamp\project\Audubon\mxd\Aud_zoning.mxd

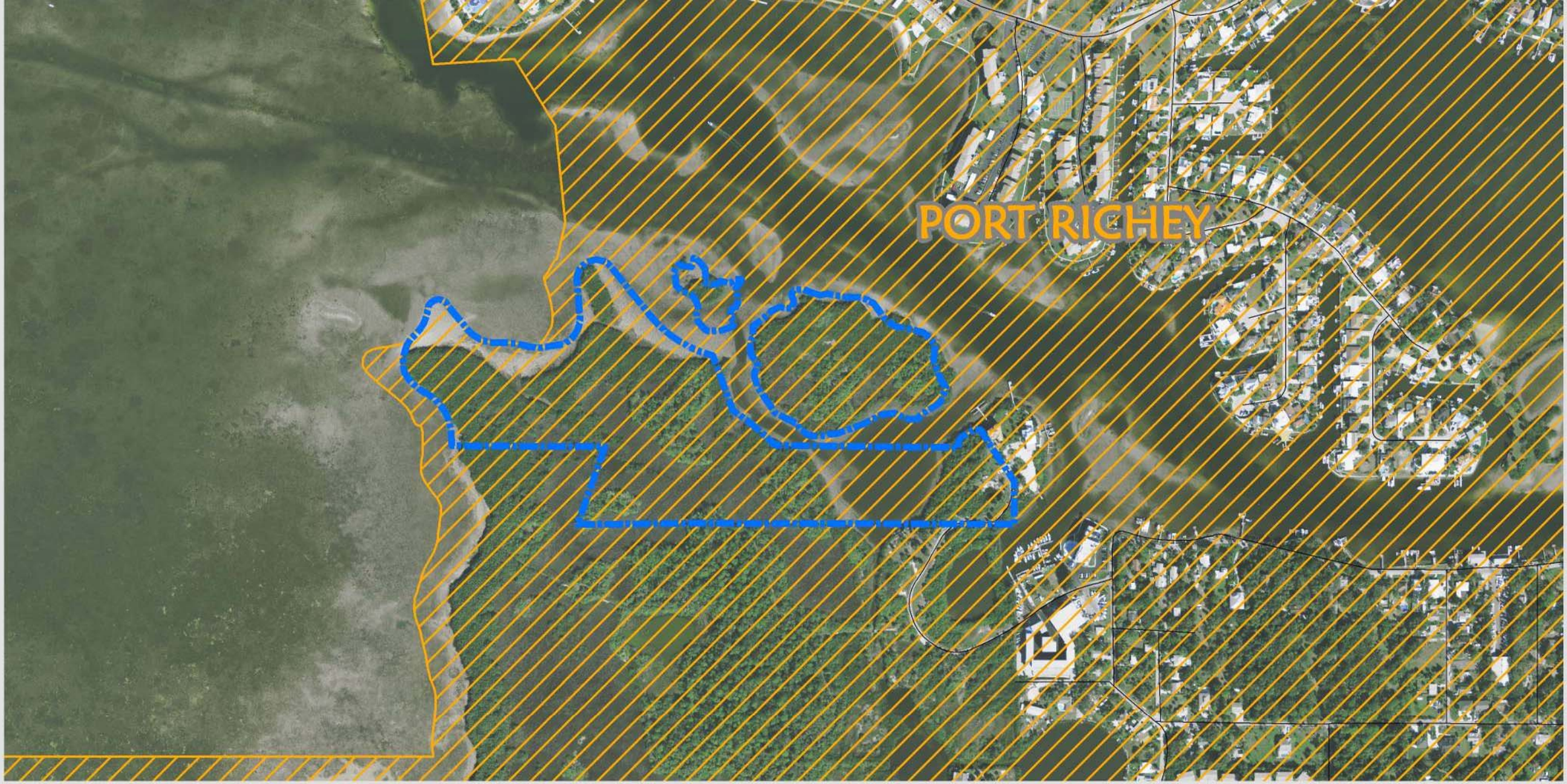

SUBJECT PROPERTY
INCORPORATED CITY LIMITS - PORT RICHEY

Acreage	% of Study Area
37.721	100

N
W E
S

0 400 800
Feet

Pasco County, Florida

Geographic Information Systems
(G.I.S.)
Engineering Services
Survey Department

Title:
Florida Audubon Property
Future Landuse 2025

Created :	JMH
Printed :	May 2009
Checked By:	

This map is for informational purposes only. The data contained herein is not collected under the supervision of, or approved by, a licensed surveyor. It is not intended for any legal use. The data does not meet the minimum technical standards under the Florida Administrative Code 61G17-6. The Pasco County Board of County Commissioners does not accept any responsibility for errors or omissions of any kind contained in the data herein. All products and derivatives from the data contained herein must retain the disclaimer.

C:\workorders\elamp\project\Audubon\mxds\Aud_FLU.mxd

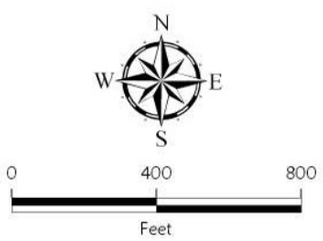

FLUCS Description	Acreage	% of Study Area
Bays And Estuaries	9.626	25.523
Gulf Of Mexico	0.264	0.701
Mangrove Swamps	7.364	19.523
Residential Low Density	0.381	1.011
Saltwater Marshes	13.969	37.037
Wetland Forested Mixed	6.112	16.206

Pasco County, Florida

Geographic Information Systems (G.I.S.)
Engineering Services
Survey Department

Title: Florida Audubon Property Land Use Land Cover

Created : JMH

Printed : May 2009

Checked By:

The map is for informational purposes only. The data contained herein is not collected under the supervision of, or approved by, a licensed surveyor. It is not intended for any legal use. The data does not meet the minimum technical standards under the Florida Administrative Code 61G17-6. The Pasco County Board of County Commissioners does not accept any responsibility for errors or omissions of any kind contained in the data herein. All products and derivatives from the data contained herein must retain this disclaimer.

C:\workorders\elamp\project\Audubon\mxds\Aud_LULC.mxd

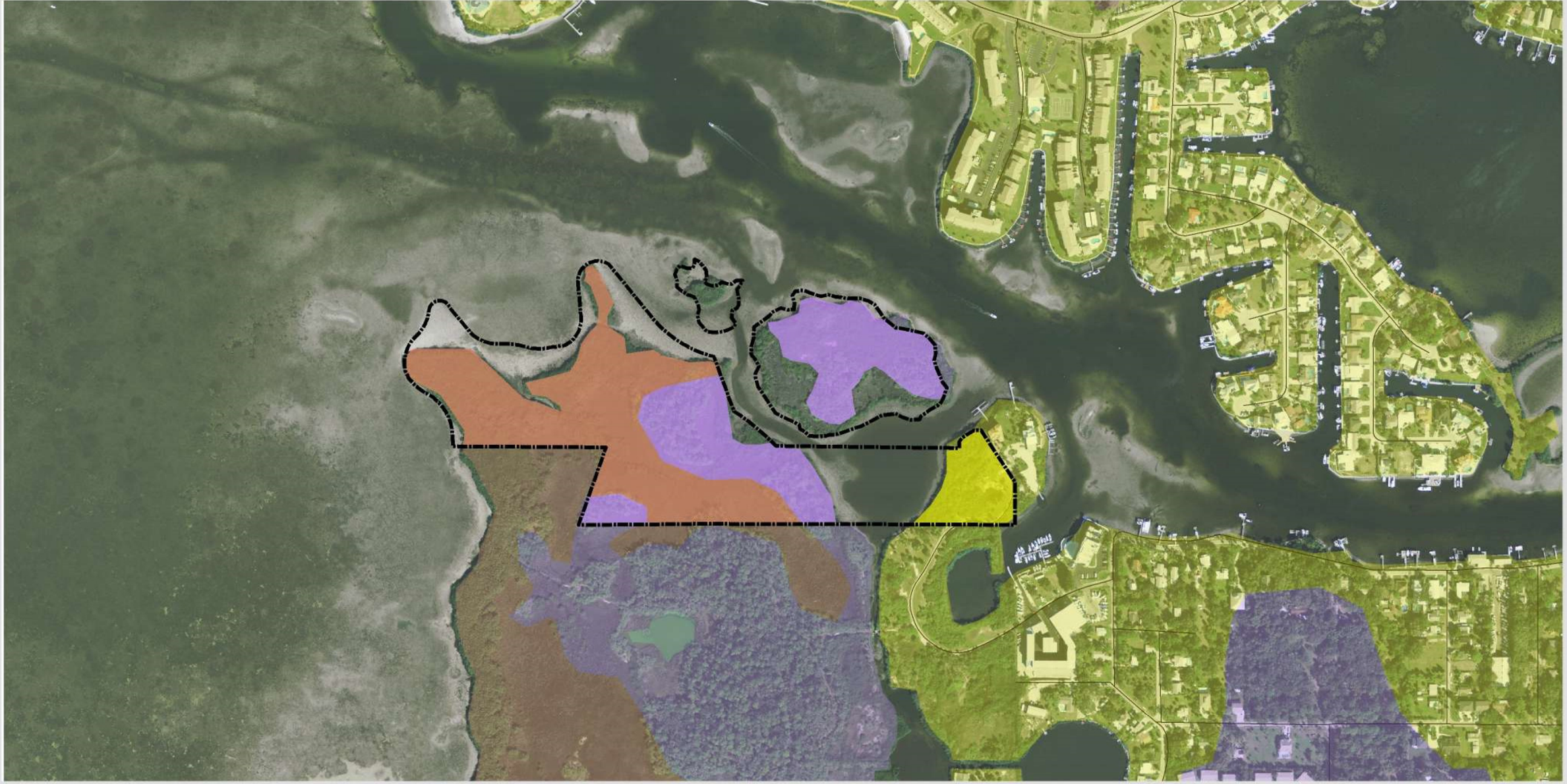

Soil Type	Acreage	% of Study Area
Aripeka fine sand	10.494	27.821
Homosassa mucky fine sandy loam	12.242	32.454
Udalfic Arents-Urban land complex	2.408	6.383
Water	12.577	33.342

N
W E
S

0 400 800
Feet

Pasco County, Florida

Geographic Information Systems (G.I.S.)
Engineering Services
Survey Department

Title: **Florida Audubon Society Property - Soils**

Created: JMH
Printed: May 2009
Checked By:

This map is for informational purposes only. The data contained herein is not collected under the supervision of, or approved by, a licensed surveyor. Nor is it intended for any legal use. The data does not meet the minimum technical standards under the Florida Administrative Code 61G17-6. The Pasco County Board of County Commissioners does not accept any responsibility for errors or omissions of any kind contained on the data herein. All products and derivatives from the data contained herein must retain this disclaimer.

C:\workorders\elamp\project\Audubon\mxds\Aud_soil.mxd

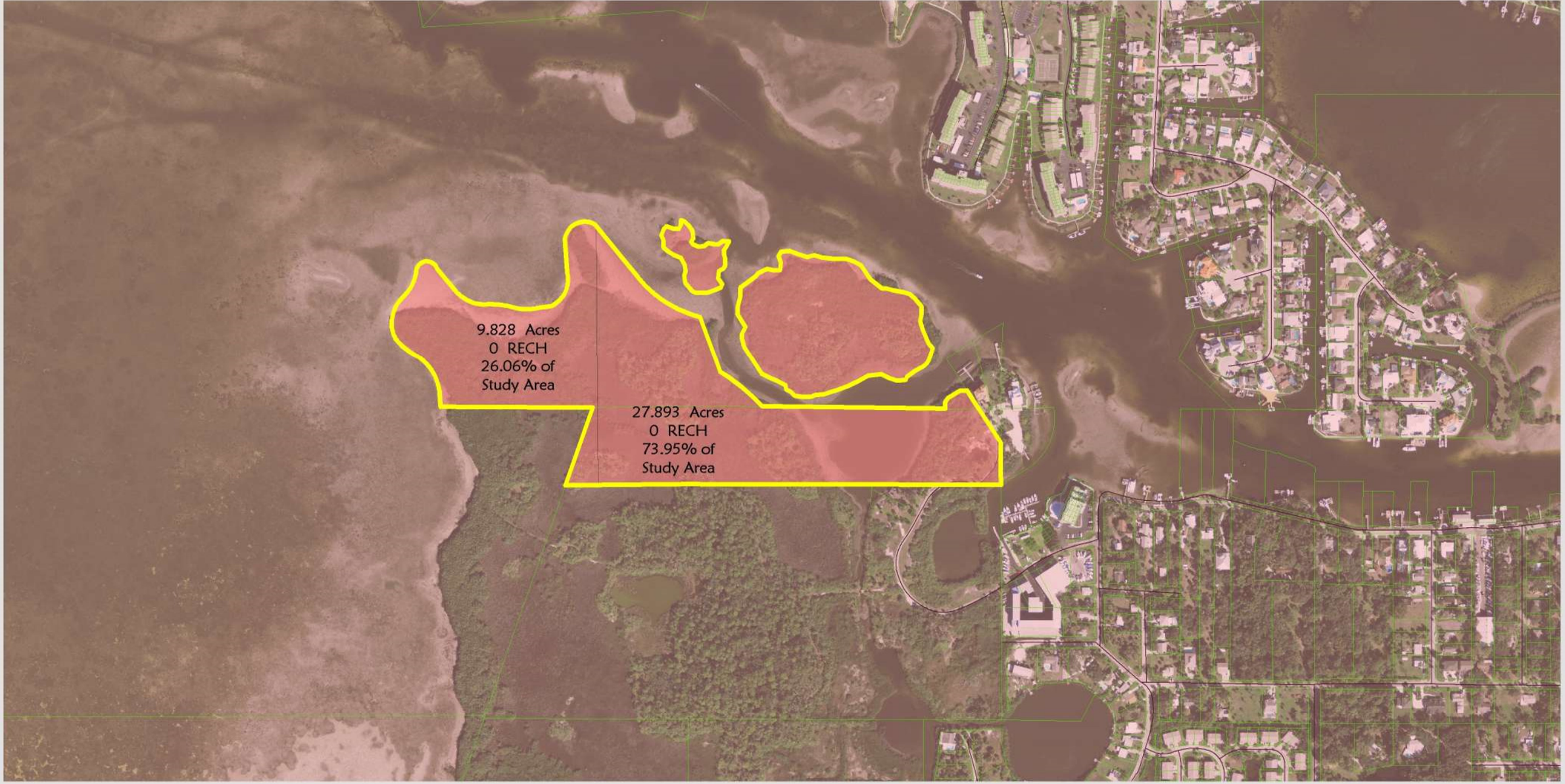

Subject Property

- -34.250000 - -20.000000
- -19.999999 - -10.000000
- -9.999999 - 0.000000
- 0.000001 - 3.000000
- 3.000001 - 10.000000
- 10.000001 - 25.000000
- 25.000001 - 29.990000

N
W E
S

0 400 800
Feet

Pasco County, Florida

Geographic Information Systems
(G.I.S.)
Engineering Services
Survey Department

Title: Florida Audubon Society Property Aquifer Recharge

Created: JMH

Printed: May 2009

Checked By:

This map is for informational purposes only. The data contained herein is not collected under the supervision of, or approved by, a licensed surveyor. It is not intended for any legal use. The data does not meet the minimum technical standards under the Florida Administrative Code 61G17-6. The Pasco County Board of County Commissioners does not accept any responsibility for errors or omissions of any kind contained in the data herein. All products and derivatives from the data contained herein are to be in the disclaimer.

D:\workorders\elamp\project\Audubon\mxds\Aud_aqua.mxd

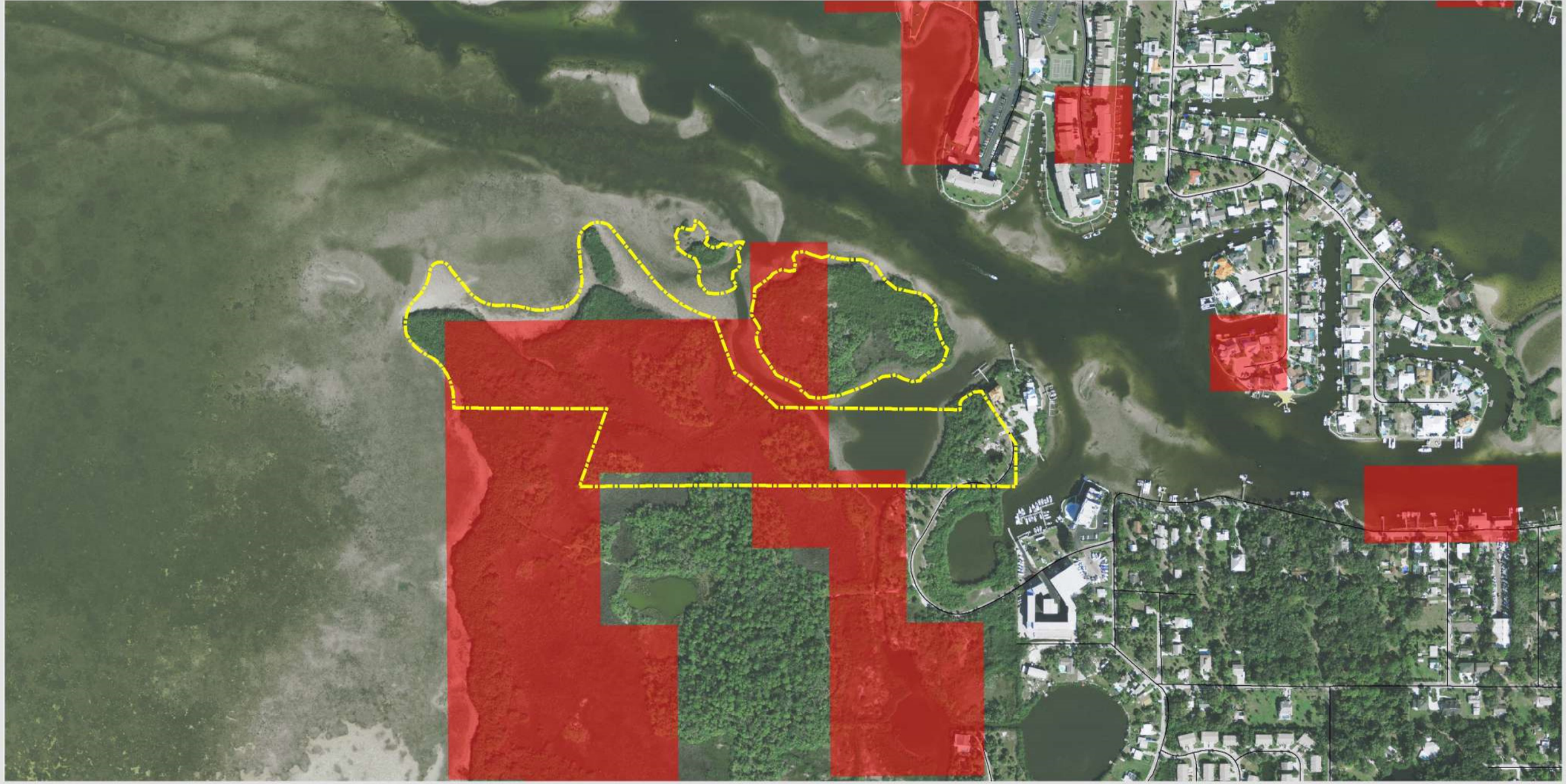

N
W E
S

0 400 800
Feet

Subject Property

3-4 Species Overlap
5-6 Species Overlap
7+ Species Overlap
Species Distribution

Pasco County, Florida

Geographic Information Systems
(G.I.S.)
Engineering Services
Survey Department

Title: Florida Audubon Society Property - Habitat

Created:	JMH
Printed:	May 2009
Checked By:	

This map is for informational purposes only. The data contained herein is not collected under the supervision of, or approved by, a licensed surveyor. It is not intended for any legal use. The data does not meet the minimum technical standards under the Florida Administrative Code 61G17-6. The Pasco County Board of County Commissioners does not accept any responsibility for errors or omissions of any kind contained in the data herein. All products and derivatives from the data contained herein must retain this disclaimer.

C:\workorders\elamp\project\Audubon.mxd\Aud_habitat

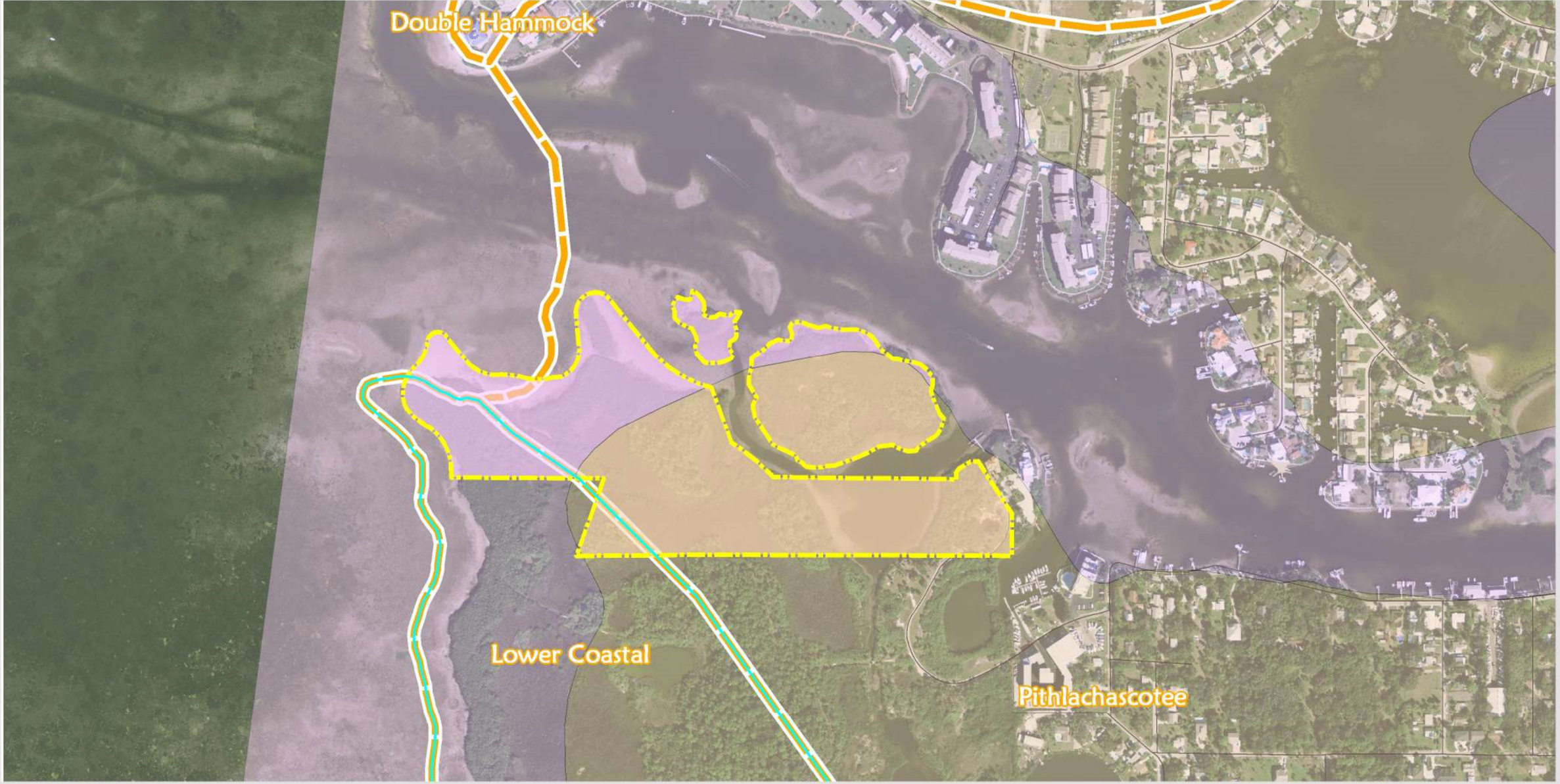

N
W E
S

0 400 800
Feet

Subject Property
Watershed Basins

FEMA Zone	Acreage	% of Study Area
AE	24.085	63.850
VE	13.636	36.150

Pasco County, Florida

Geographic Information Systems
(G.I.S.)
Engineering Services
Survey Department

Title: Florida Audubon Property Watershed & FEMA Flood Zones

Created: JMH
Printed: May 2009
Checked By:

This map is for informational purposes only. The data contained herein is not collected under the supervision of, or approved by, a licensed surveyor. It is not intended for any legal use. The data does not meet the minimum technical standards under the Florida Administrative Code 61G17-6. The Pasco County Board of County Commissioners does not accept any responsibility for errors or omissions of any kind contained on the data herein. All products and derivatives from the data contained herein must retain this disclaimer.

c:\workorden\elamp\project\Audubon\mxds\Aud_fema.mxd