Floodplain Justification Report for the Bear Creek and Pithlachascotee River Watersheds within Pasco and Hernando County, Florida

Prepared for:

Southwest Florida Water Management District
2379 Broad Street
Brooksville, FL 34604-6899

Pasco County
8731 Citizens Drive
New Port Richey, FL 34654

Hernando County
1525 East Jefferson Street
Brooksville, FL 34601-3537

May 2013
Revised – August 2013

Prepared by:
Ardaman & Associates, Inc.
8008 South Orange Avenue
Orlando, FL 32809-6712

TABLE OF CONTENTS

Title	Page
Introduction	1
Guidelines and Specifications	2
Watershed Description	2
Floodplain Model Development and Methodology	4
Verification and Validation Data	10
Modeled Floodplains	15
Floodplain Justification	16
Conclusion	17
References	18

Floodplain Justification Report
Bear Creek/Pithlachascotee River Watershed Management Program
Pasco and Hernando County, Florida

Introduction

Ardaman & Associates, Inc. was contracted by the Southwest Florida Water Management District (SWFWMD) to perform Watershed Management Program (WMP) Consulting Services in the Bear Creek and Pithlachascotee River Watersheds. This work was initially conducted from March 2004 through July 2007, and involved: the conversion and update of previously submitted watershed studies for Bear Creek (Ghioto & Associates, 1993) and Pithlachascotee River (Ghioto & Associates, 1997); development of a LiDAR-based digital terrain model (DTM); performance of a watershed evaluation including an inventory of available historical data; and watershed planning, where a storm event hydrologic and hydraulic model was constructed and utilized to identify areas of rainfall-induced flood risk in the watershed. Subsequent to completion of this work, District staff performed an internal review that resulted in minor model and floodplain revisions.

In November 2007, Ardaman staff commenced model maintenance and an overall WMP update at the District's request. The update consisted of the following major tasks:

- Use of 2007 LiDAR elevation data at select sites and terrain model refinement
- Further sub-basin delineations, with node storage and overflow revisions
- Conversion to ICPR Simulation Model with parameterization revisions
- Adoption of Green-Ampt infiltration model and percolation as an outfall
- Review of initial conditions, historical flooding, and storm event duration
- Incorporation of the Squirrel Prairie model dataset into the Bear/Cotee model
- Flood risk identification and justification of flood mapping changes

In 2010, portions of the model within Hernando County were subjected to peer review. The peer review process resulted in certain data changes to improve model parameterization and, ultimately, in acceptance of the preliminary floodplains in that headwaters area. Throughout 2011 and 2012, Ardaman staff performed additional model maintenance and generally increased the level of detail of the Pasco portion of model data set. Comments received during the preceding peer review of the Hernando portion of the model were taken into consideration in completing remaining elements of the WMP project (for the remainder of the watershed, in Pasco County). The resulting model of the Bear Creek and Pithlachascotee River Watersheds was validated using available historical information and reviewed by District and County staff.

This report has been submitted along with a complete set of digital WMP deliverables which provide detailed information regarding the model development and delineation of floodplains for the Bear Creek and Pithlachascotee River Watershed within Pasco and Hernando County. A single revised set of models, reports and GIS deliverables have been submitted to SWFWMD, Pasco County and Hernando County, superseding those previously delivered.

Guidelines and Specifications

WMP activities were conducted in accordance with the 2003 SWFWMD Guidelines and Specifications (G&S) and addendums provided by District staff. In addition, the documentation of supporting technical information conforms to the Federal Emergency Management Agency (FEMA) Guidelines and Specifications for Flood Mapping Partners (2003). Additional information (including white papers, presentations, and technical email correspondence) provided by the District and its subcontractors was utilized, as appropriate, in completing project tasks.

Watershed Description

Bear Creek and the Pithlachascotee River are located in western Florida, primarily in Pasco County, with headwater areas of the Pithlachascotee River in southern Hernando County. The combined watershed covers an area of approximately 172 square miles. It is bounded on the north by the Weeki Wachee Prairie, Wiscon, Powell, Squirrel Prairie and Toadchodka watersheds; on the east by the Cypress Creek watershed; on the south by the Anclote River; and on the west by the Hammock Creek watershed and the Gulf of Mexico (Figure 1). Those headwater portions of the Pithlachascotee River Watershed that lay within Hernando County and flow into the Squirrel Prairie watershed were the subject of a prior justification report and peer review.

Figure 1. Map of Watersheds Adjacent to Bear/Cotee

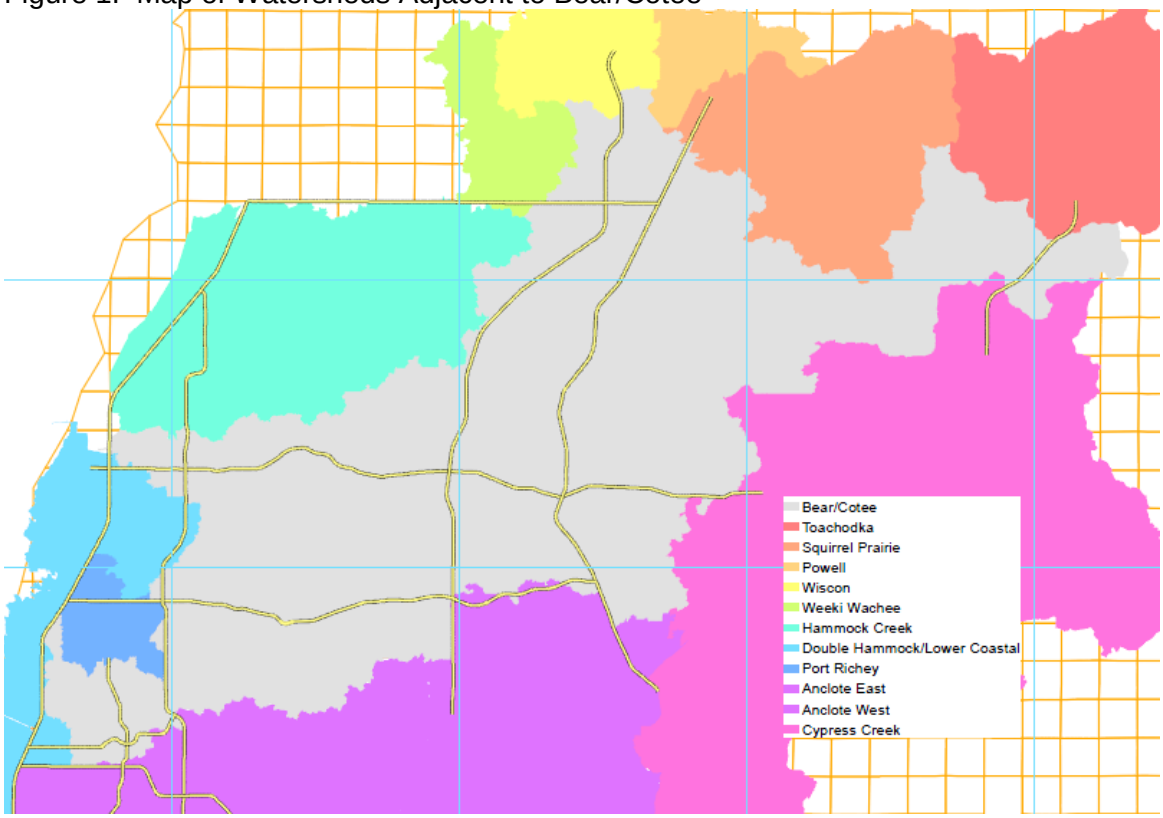

The Hernando portion of the Pithlachascotee River Watershed, covers approximately 33.5 square miles and includes portions of the Masaryktown Canal as well as Hancock, Middle, Moody and Iola Lakes. The Pasco portion of the Pithlachascotee River Watershed covers approximately 105.7square miles and includes downstream portions of the Masaryktown Canal, Crews Lake, Jumping Gully, Fivemile Creek and the Pithlachascotee River which flows to its outlet at the Gulf of Mexico. The Bear Creek watershed covers approximately 32.8 square miles and includes Bear Creek, Buckhorn Creek, Bear Sink, Round Sink, and the Beacon Woods Canal which flows to its outlet at the Gulf of Mexico.

Site topography ranges from about elevation 5 feet, NAVD88, near the Gulf to about elevation 300 feet, NAVD88, along the Brooksville Ridge. Deep, sandy soils predominate and are underlain by a karst landform with numerous subsurface conduits present throughout the aquifer. In the headwaters area (generally north or SR52), the potentiometric surface of the underlying unconfined Floridan aquifer is generally well below land surface, although historically (in the 1950's and 1960's) aquifer levels were considerably higher and infrequently exceeded land surface in some areas. Areas south of SR52 include numerous depressional wetland and slough systems. Built-up land use accounts for nearly 24% of the area, and is primarily in single-family residential development. Some commercial and industrial development occurs along several transportation corridors. Much of the upland open space is still undeveloped, with approximately 26% classified as upland forest. Approximately 18% of the watershed is described as agriculture, with much of this occurring as pastureland. Water comprises about 3% of the area and wetlands comprise about 23%

Flow exchange from Squirrel Prairie to the Pithlachascotee River Watershed occurs only under extreme rainfall conditions. The main exchange occurs via overland flow during large events as well as through the Masaryktown Canal. Discharge rates through this canal feature are normally minimal, resulting from local inflows at culvert connections from surrounding lands. However, under extreme rainfall conditions, the internal storage and sinkholes within Squirrel Prairie can be overwhelmed and contribute overflows to the canal. Flow in the canal is passed southward, to Crews Lake, which forms the headwaters of the Pithlachascotee River as shown in Figure 2.

Figure 2. Shared Boundary Between Squirrel Prairie Watershed and Bear Creek and Pithlachascotee River Watershed

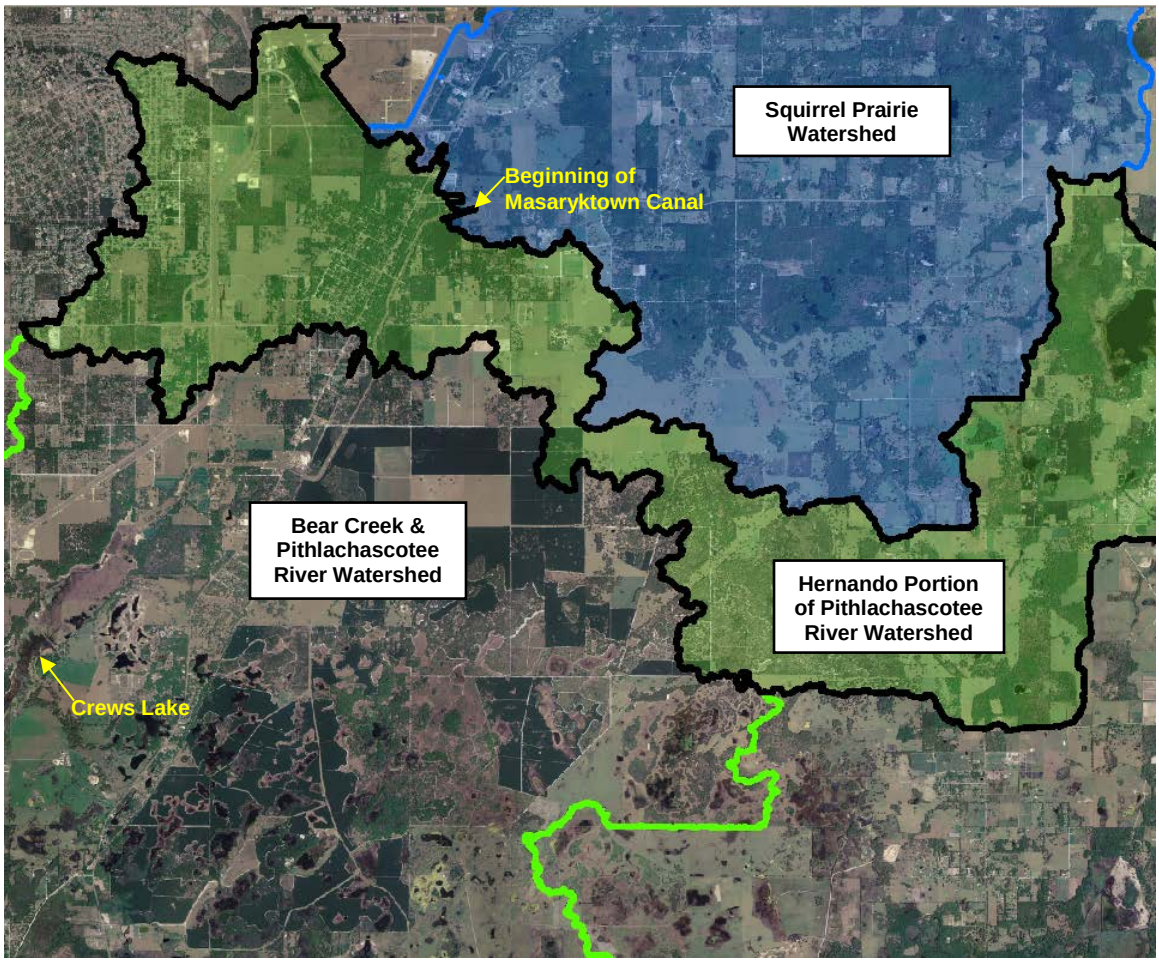

Floodplain Model Development and Methodology

Activities conducted toward the generation of preliminary floodplains included elements of the Digital Topographic Information, Watershed Evaluation and Watershed Management Plan tasks, according to procedures described in the G&S and as previously reported in project documentation and deliverables. In November 2007, Ardaman staff commenced model maintenance and an overall WMP update. Portions of that model within Hernando County were subject to peer review in 2010. Subsequent to that peer review, considerable work was performed throughout the remainder of the watershed, in Pasco County, to provide additional model resolution and incorporate the findings of the Hernando portion peer review. The following briefly describes changes that resulted from those efforts.

The model update incorporates Light Detection and Ranging (LiDAR) elevation data that was obtained in early 2007 for areas within Hernando County. It also incorporates information extracted from Environmental Resource Permits (ERPs) for selected recent development projects (constructed between 2004 and 2007). Map 2 illustrates changes

in the modified terrain from the original 2004 LiDAR. Using the new terrain and construction data, Ardaman staff updated catchment boundaries, network connectivity, node surface storage, DTM derived cross sections, and natural overflows. Catchments, nodes, and reaches were added to the existing model wherever land use changes occurred or additional model resolution was required to account for storage.

The methodology previously used to calculate infiltration and rainfall excess (runoff) was reconsidered in light of prior modeling results which indicated that the Soil Conservation Service (SCS) curve number (CN) method resulted in relatively high runoff volumes for areas consisting of deep, sandy soils with expected high infiltration rates and capacities. For this maintenance effort, the District requested that the Green-Ampt method be utilized in lieu of the CN method. In addition, percolation as an outfall was modeled at node locations where: 1) the depth to seasonal high groundwater table was at least three feet and soil conditions were conducive to recovery of natural surface storage (predominantly A-soils), or 2) where stormwater management areas were designed for storage recovery through percolation, as indicated in ERP documents. Sources of percolation parameters included site-specific geotechnical studies whenever available, or Soil Survey Geographic Database (SSURGO) and Institute of Food and Agricultural Sciences (IFAS) data whenever geotechnical studies were not available.

The District provided a potentiometric surface for the Floridan Aquifer for the month of September 2004. These potentiometric surface contours were created by the USGS for the District. While this layer was used as a reference, it was not used as a source for percolation parameters because it represents an approximated single snapshot in time and also because the quality of the data varies based on proximity to the source wells. Information from the National Resources Conservation Service's SSURGO was used instead for percolation parameters wherever site specific information was not available.

The vertical hydraulic conductivity for percolation was estimated by multiplying the saturated vertical hydraulic conductivity by a factor of 0.5, and the horizontal hydraulic conductivity was estimated by multiplying the ensuing product by 1.5. The multiplier of 0.5 is included as a factor of safety to account for air purging that occurs during infiltration. The drainable soil porosity was assumed to be equal to the ratio of available soil storage to annual minimum depth-to-water table. Available soil storage was derived from the District's generic look-up table and accounts for capillary rise above the phreatic surface due to tension between the pores.

To minimize the premature termination of vertical unsaturated flow due to small initial percolation surface areas, known as the "chimney effect", terrain-derived storage area data for percolation nodes was modified based on the following criteria: A) Any percolation node with three or fewer storage areas less than 0.5 ac, had values less than 0.5 ac set to 0.5 ac; and B) any percolation node with four or more storage areas less than 0.5 ac, had values less than 0.1 ac set to 0.1 ac. The percolation nodes meeting the second criteria typically represent stormwater facilities and thus the smaller acreage is more appropriate.

For percolation calculations in ICPR, three perimeter lengths must be specified for saturated horizontal flow. The assignment of percolation perimeters (P1, P2 and P3 rings) is based upon the area of inundation which is different for the various events being simulated. In large watersheds with numerous percolation locations such as this one, many of these perimeters overlap each other. The shared portion of the perimeter

should not count towards both percolation points because that would overestimate the available soil storage between the two depressions. Ardaman staff used an approach of proportioning these shared edges by spatially weighting them based on the respective size of the depressions to produce a composite perimeter value which is used in the ICPR model. In areas where percolation perimeters from the Pithlachascotee River Watershed extend into the Squirrel Prairie watershed, the Squirrel Prairie percolation links reflect only vertical percolation while the Cotee River percolation links include horizontal percolation as well. To avoid double accounting, Cotee River percolation perimeters were clipped to exclude Squirrel Prairie percolation areas.

Terrain updates and a detailed review of historical flooding conditions (high water marks) necessitated a review of initial stages throughout the watershed. For the area north of SR52, it was determined that aquifer levels are generally well below ground surface in all but the deepest depressional features, and that surface storage features should in most cases be started dry, with the exception of some nodes that were observed to be wet in the 2004 aerial. For the area south of SR52, it was observed that surficial aquifer levels remain generally closer to land surface, and initial conditions in the model were set to reflect seasonal high water levels from Environmental Resource Permits and wet static conditions based on hydraulic controls (topographic saddles, drainage structures, etc.)

To the northeast, available historical lake level data collected by the District was utilized for Lakes Hancock, Middle, Moody and Iola to determine the 90th percentile of monthly peak water elevations, which was then used as a starting condition for storm event simulations. Initial elevations of a few adjacent depressional features were set based on a review of aerial photos and soils information. In the following tables, the 90th percentile of monthly peak is displayed along with recorded water elevations, 1998 peak levels, and other levels taken from either the high water database provided by the District or minimum and guidance levels reports for specific water bodies, where available.

Figure 3. Lake Level Data for Eastern Lakes in Hernando Portion of Watershed

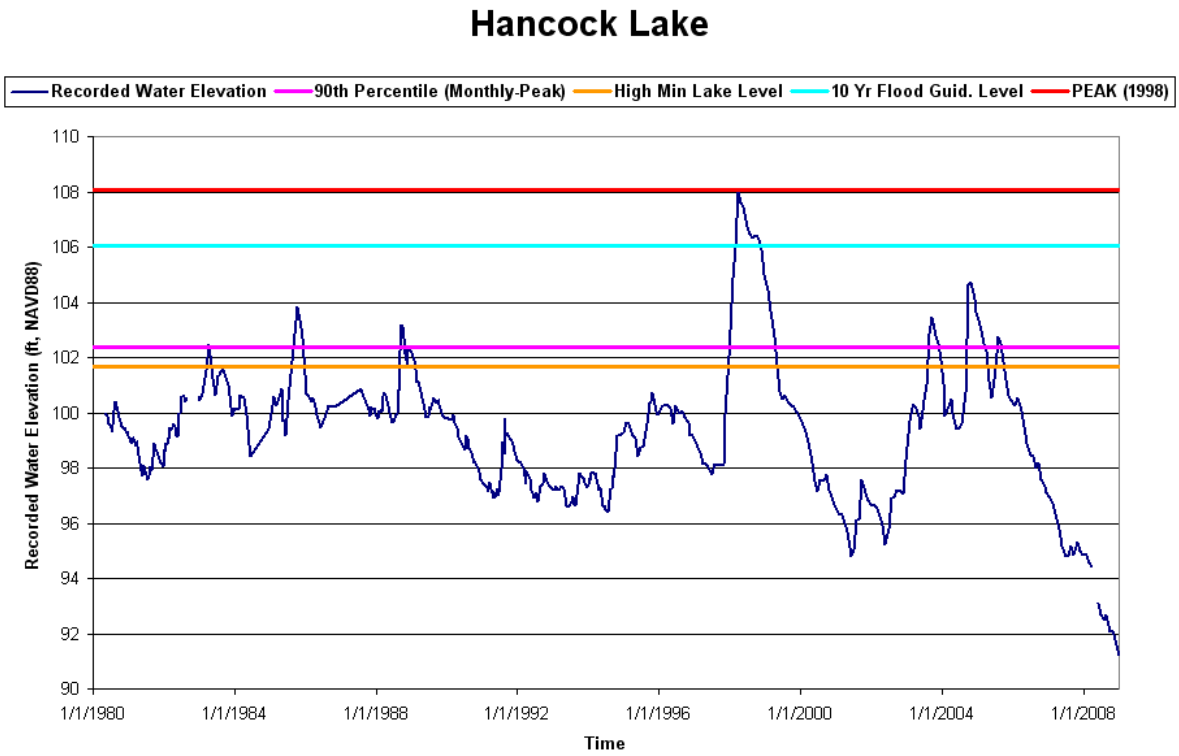

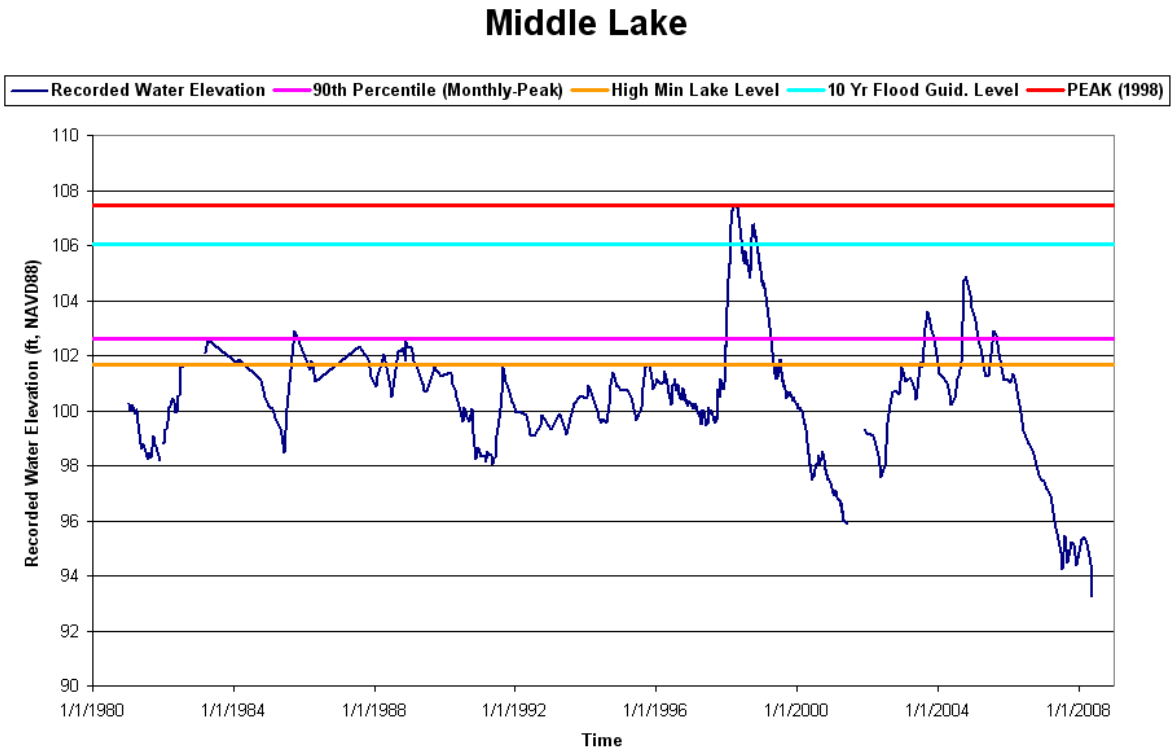

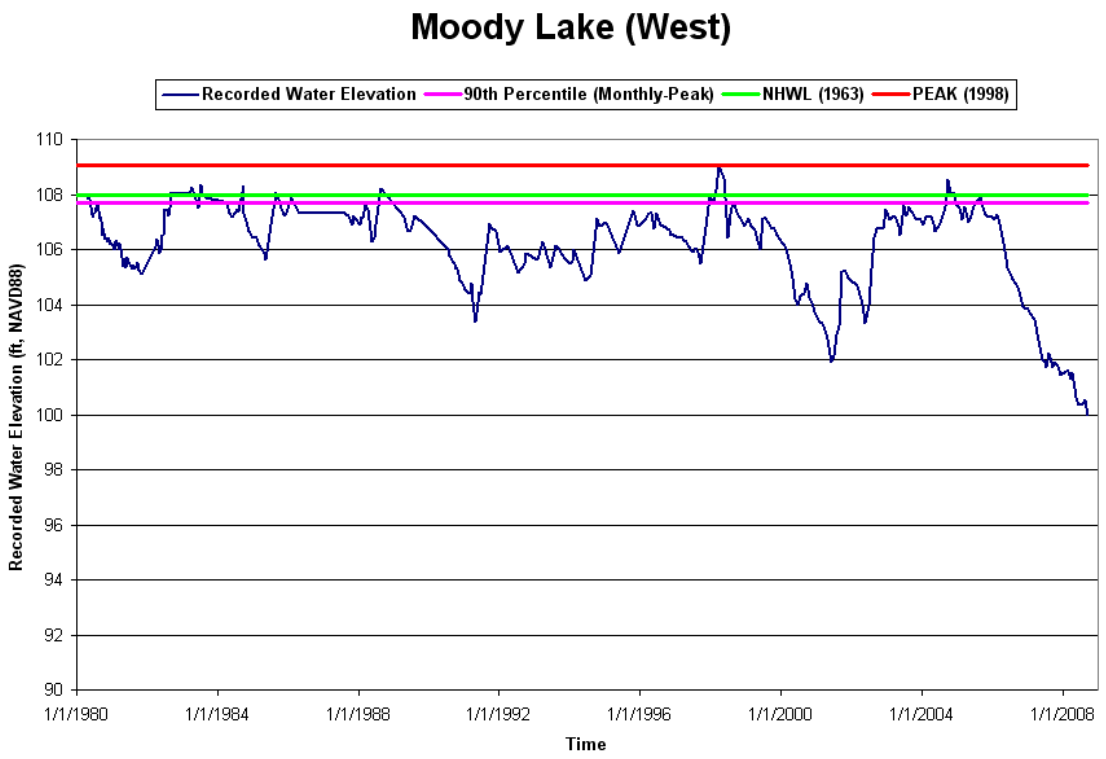
Moody Lake (West)
Recorded Water Elevation
90th Percentile (Monthly-Peak)
NHWL (1963)
PEAK (1998)
Recorded Water Elevation (ft, NAVD88)
110
108
106
104
102
100
98
96
94
92
90
1/1/1980
1/1/1984
1/1/1988
1/1/1992
1/1/1996
1/1/2000
1/1/2004
1/1/2008
Time

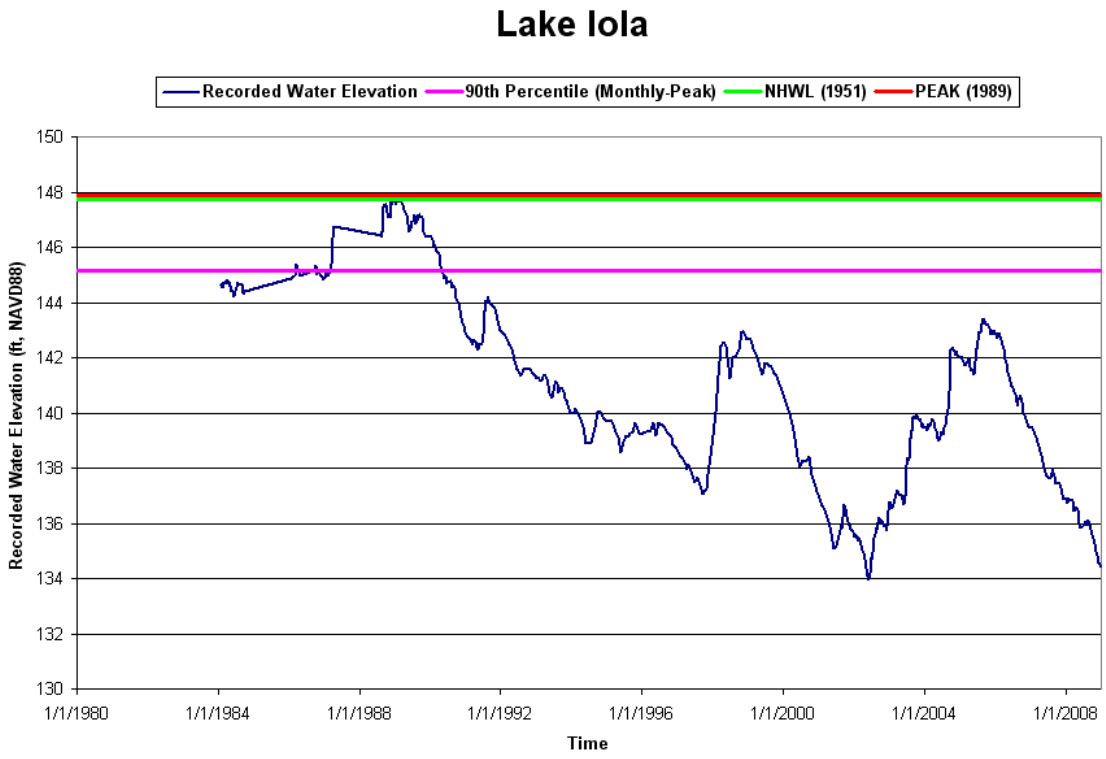
Lake Iola
Recorded Water Elevation
90th Percentile (Monthly-Peak)
NHWL (1951)
PEAK (1989)
Recorded Water Elevation (ft, NAVD88)
150
148
146
144
142
140
138
136
134
132
130
1/1/1980
1/1/1984
1/1/1988
1/1/1992
1/1/1996
1/1/2000
1/1/2004
1/1/2008
Time

The Bear Creek and Pithlachascotee River Watershed model was converted from CHAN to ICPR during the initial model maintenance effort, as requested by District staff. Hydrologic and hydraulic parameters were updated and revised using LiDAR terrain data, land use updates, SSURGO data, recent field reconnaissance, a rigorous selection of storage areas for modeling, and ERPs for new developments. Below is a summary of elements in both the Hernando portion and entire Bear Creek/Pithlachascotee River watershed model.

Table 1. Summary of Model Elements

Area Defined as Hernando Portion		Bear Creek and Pithlachascotee River Model	
Area	33.5 square miles	Area	172 square miles
Catchments	554	Catchments	4,890
Nodes	634	Nodes	5,507
Percolation Links	287	Percolation Links	801
Total Hydraulic Connections	1810	Total Hydraulic Connections	14,687
- Weirs	1,684	- Weirs	12,994
- Bridges	2	- Bridges	29
- Channels	29	- Channels	469
- Riser Culverts	11	- Riser Culverts	377
- Culverts	95	- Culverts	816
- Sinkholes (rating curves)	0	- Sinkholes (rating curves)	2

Families of rating curves were developed for each bridge structure and input to ICPR (in place of using ICPR's WSPRO option for those structures). Development of the rating curves was performed using the CHAN model, by assigning a series of headwater and tailwater conditions to each bridge structure and allowing that software to calculate corresponding discharge rates. Relationships of headwater, tailwater and flow rate were exported from the CHAN model, reviewed in an excel spreadsheet for data quality and reasonableness of discharge values, and then imported to ICPR as rating curves for storm event routing.

Much of the watershed area is in karst terrain. There are four known sinkhole features that serve to remove stormwater from the surface. One sinkhole feature (Rocky Sink, represented as model reach RQ0211, with capacity of 30 cfs) is located south of Ridge Road and east of Little Road, and serves as the primary outlet for a series of lakes and wetlands including Lake Worrell. The capacity of this sinkhole was taken from a prior stormwater master plan study performed for the SWFWMD by Ghioto & Associates. That capacity is far exceeded by the rate of inflow during significant storm events. A second sinkhole feature (represented as model reach RC1071, with capacity of 30 cfs) is located in the northern half of Crews Lake and serves to maintain normal water levels in that portion of that water body (which is divided by a dike). The capacity of this sinkhole feature is far exceeded by the rate of inflow during significant storm events. These two features are included in the model, primarily because they do serve as the only outlet for their local drainage areas and they serve to maintain normal water levels. Two other sinkhole features, Bear Sink and Round Sink, are located within the Bear Creek sub-watershed area, downstream of Little Road north and south of SR 52, and are situated in-line with the surface stream (Bear Creek). During significant storm events, the

capacity of these two features is surpassed by the rate of inflow, and the features are effectively bypassed. Because the capacity of these two features is quite small compared to typical inflows, these two sinkholes are not included in the current model.

The methodology and procedures followed in both initial model development and in the subsequent model updates are based on standard engineering practices, SWFWMD and FEMA guidelines and specifications, and best available information describing site conditions. They are considered reasonable for use in estimating the extent of flooding that would result from storm event conditions, and for estimating rainfall-induced flood risk throughout the Bear Creek and Pithlachascotee River Watersheds.

Verification and Validation Data

Limited historical data exists to describe flood conditions that have occurred within the Bear Creek and Pithlachascotee River Watersheds. The following summarizes available verification and validation data:

- High Water Marks: Single-value high water or recorded water level data were provided by the District for numerous sites in the Bear Creek and Pithlachascotee River Watersheds. These were compared to storm event rainfall-induced flooding predicted by the model, and lend a reasonable level of validation to the model results. Comparisons of computed peak stage to high water mark data at Crews Lake, Pasco Lake, Lake Loyce and Big Fish Lake validate model performance, as indicated below.

Crews Lake Gage

Peak Recorded Stage = 55.76 ft, NAVD88 (1964 from SWFWMD Hydrologic Data Section)

Extreme High Water = 56.96 ft, NAVD88 (1967 USACE FRB PARTY Gulf Coastal Areas) (Estimated max stage based on gaging and flood marks Crews)

Extreme High Water = 57.66 ft, NAVD88 (1960 eyewitness account) (North of Dike, Crews Lake North)

Calculated 100-Year, 1-Day Max Stage at Node NH0100
57.31 ft, NAVD88

Pasco Lake Gage

Peak Recorded Stage = 66.02 ft, NAVD88 (Event 9/12/1988)

Calculated 100-Year, 1-Day Max Stage at Node NA2490
66 ft, NAVD88

Unnamed Lake (Lake Loyce)

Peak Recorded Stage = 60.8 ft, NAVD88 (Event 3/16/1998)

Calculated 100-Year, 1-Day Max Stage at Node NA2710
60.3 ft, NAVD88

Big Fish Lake

Peak Recorded Stage = 76.56 ft, NAVD88 (Event 9/30/2004)

Calculated 100-Year, 1-Day Max Stage at Node NX0400
76.96 ft, NAVD88

- A comparison of high water marks for the eastern lakes compared to simulation results for 100-year storm events of varying durations is provided in Table 2, below.

Table 2. Comparison of High Water Marks in Eastern Lakes

Lake	Node Name	HWL Type	HWL Elev	Initial Stage (90th Percentile of Monthly Peak)	1D 100Y (12.5 in)	3D 100Y (15 in)	5D 100Y (17 in)	7D 100Y (18.5 in)	10D 100Yr (19 in)
Hancock Lake	NA0150	Peak	108.06	102.39	106.78	107.7	108.46	108.95	109.11
Middle Lake	NA0120	Peak	107.46	102.61	106.78	107.7	108.46	108.95	109.11
Middle Lake	NA0120	NHWL	107.16	102.61	106.78	107.7	108.46	108.95	109.11
Moody Lake (W)	NA0100	NHWL	108.86	107.7	109.95	110.01	110.22	110.18	109.91
Moody Lake (W)	NA0100	Peak	109.04	107.7	109.95	110.01	110.22	110.18	109.91
Moody Lake (E)	NA0060	NHWL	108.36	107.7	109.95	110.08	110.31	110.26	109.98
Moody Lake (E)	NA0060	NHWL	109.86	107.7	109.95	110.08	110.31	110.26	109.98
Lake Iola	NA0040	NHWL	147.76	145.15	146.70	146.95	147.27	147.55	147.64
Lake Iola	NA0040	Peak	147.86	145.15	146.70	146.95	147.27	147.55	147.64

- Documented Flooding Areas: Several areas within the Pasco portion of the Bear Creek and Pithlachascotee River watersheds have been identified by local government staff as being prone to flooding. Few areas within the Hernando portion of the Pithlachascotee River Watershed have been identified by local government staff as being prone to flooding. Of those that were identified, model results have been qualitatively reviewed by the local agency to confirm a level of reasonableness and to support the validity of the model as an indicator of flood risk.

- Simulated Rainfall: A Hurricane Frances Doppler rainfall (NEXRAD) simulation event was performed and results compared to field observations following that rainfall event. In addition, comparisons were made of simulation results to recorded stage data on the Pithlachascotee River at two USGS gage locations. As shown in Figures 3 through 6, model results were found to produce peak elevations (as well as discharge rates and hydrograph timing) on par with stream gage data. Simulated peak discharge rates at the lower gage are somewhat higher than recorded data. This difference is largely attributable to the fact that initial water levels throughout the watershed south of SR52 were set at a wet static condition. Actual conditions (initial water levels and available surface storage) were not well documented leading up to that event.

Simulation results for the September 2004 event match reasonably well to recorded stage (within half of a foot) at two stream gage locations on the Pithlachascotee River. Estimated historical stream flow at the gages is based upon recorded stage data and discharge rating curves that were developed by the USGS. The discharge ratings are approximate, and their accuracy depends on a number of factors. The ratings are also occasionally updated by the USGS. Ardaman utilized the most recent ratings to calculate estimated flows using historical stage recorded at both gages. The estimated historical flows compare favorably to simulated discharge hydrographs for the September 2004 event simulation. The simulated response at the lower gage occurs earlier in time and is about 20% higher at peak than the historical (based upon approximate ratings) response. It should be noted that initial conditions are assumed to be wet prior to the simulated event, with many depressional features south of SR52 full to their hydraulic control elevations, while there was likely a greater amount of available

surface storage prior to the actual event. Still, the watershed response to the simulated Frances event rainfall is quite reasonable, total volume appears to be in good agreement at both gages, and the simulated and historical stage hydrographs are in good agreement.

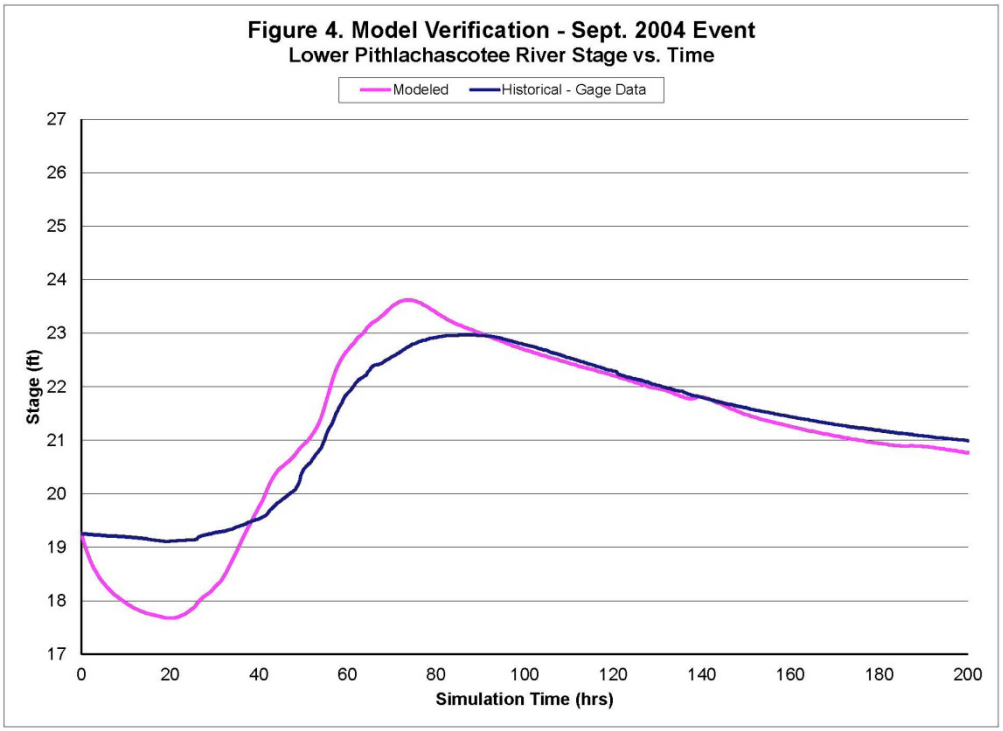

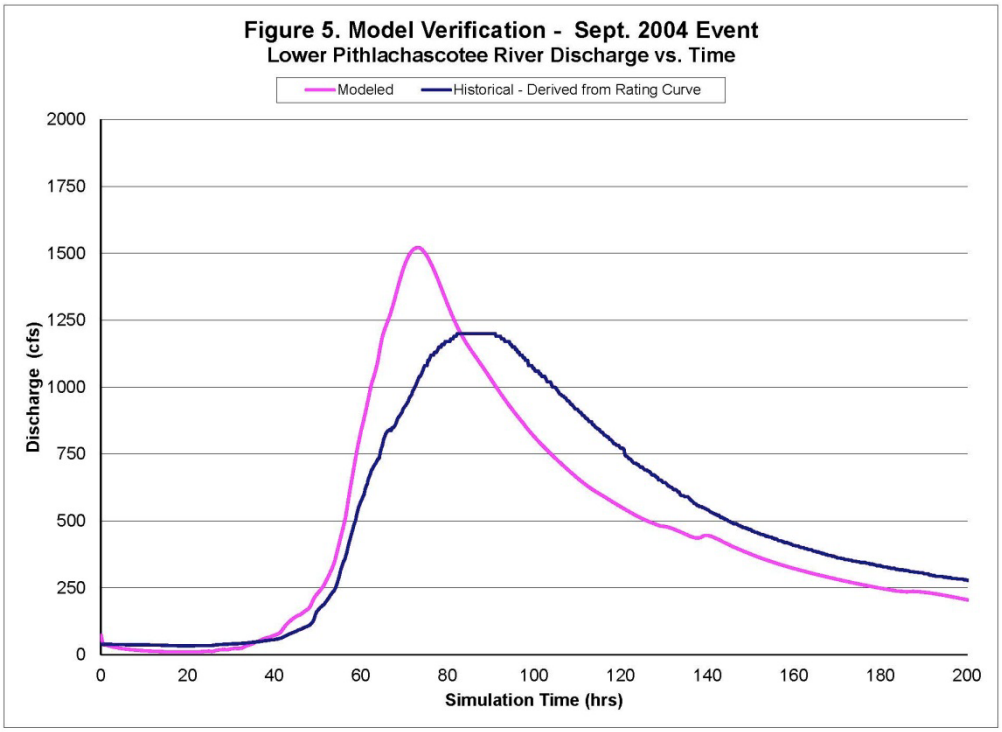

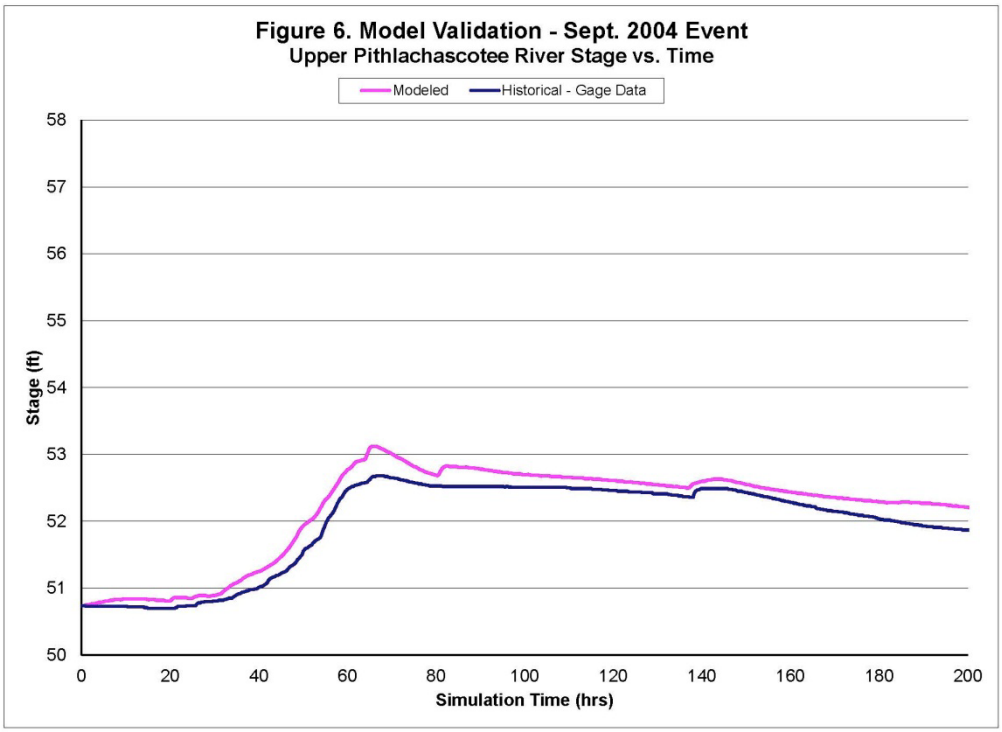
Figure 6. Model Validation - Sept. 2004 Event
Upper Pithlachascotee River Stage vs. Time
Modeled
Historical - Gage Data
Stage (ft)
58
57
56
55
54
53
52
51
50
0
20
40
60
80
100
120
140
160
180
200
Simulation Time (hrs)

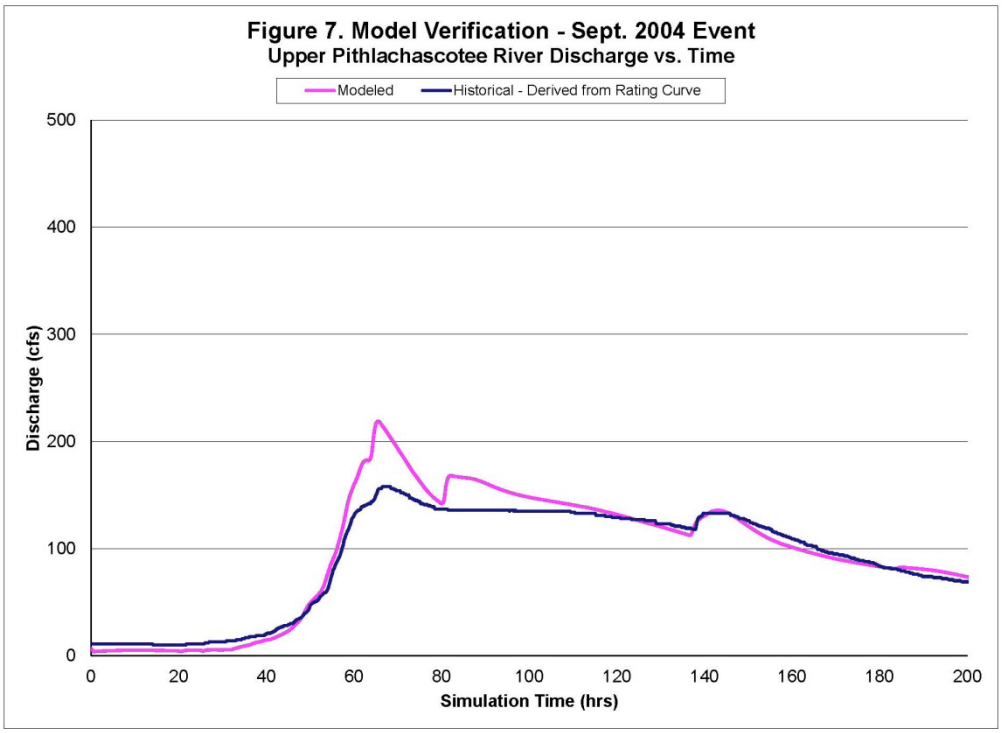
Figure 7. Model Verification - Sept. 2004 Event
Upper Pithlachascotee River Discharge vs. Time
Modeled
Historical - Derived from Rating Curve
Discharge (cfs)
500
400
300
200
100
0
0
20
40
60
80
100
120
140
160
180
200
Simulation Time (hrs)

- Hydrologic Gauge Data: In the eastern lakes portion within Hernando County, some lake level data exists for comparison to model results. Results of the Frances simulation compared to gage data recorded at those eastern lakes prior to and following that event are presented in Table 3. The Frances event began on September 4, 2004 and lasted three days. Unfortunately, gage data was not collected during that specific period of time and the closest gage information is from the end of August and the end of September, as illustrated in the above table. Thus it is likely that water levels in the lakes were indeed higher, in agreement with the simulated results, during and after the event itself than is reflected in the gage data collected before and well after the event.

Table. 3. Simulated Frances Peaks Compared to Recorded Levels

Hancock Lake Gage Data Near Frances Event 8/26/2004= 100.74 ft, NAVD88 9/29/2004= 104.62 ft, NAVD88 Modeled Frances Max Stage at Node *105.36* ft, NAVD88	***Middle Lake Gage*** Gage Data Near Frances Event 8/26/2004= 101.78 ft, NAVD88 9/29/2004= 104.75 ft, NAVD88 Modeled Frances Max Stage at Node *105.37* ft, NAVD88
Moody Lake West Gage Gage Data Near Frances Event 8/26/2004= 107.56 ft, NAVD88 9/29/2004= 108.52 ft, NAVD88 Modeled Frances Max Stage at Node *108.83* ft, NAVD88	***Lake Iola Gage*** Gage Data Near Frances Event 8/30/2004= 140.12 ft, NAVD88 9/20/2004= 141.46 ft, NAVD88 Modeled Frances Max Stage at Node *146.22* ft, NAVD88

Modeled Floodplains

A variety of synthetic storm events, with durations ranging from one to ten days, was used to simulate the response of the watershed and to delineate areas at risk to rainfall-induced flooding. These storm events, each assigned an associated rainfall volume with a 1% annual probability of recurrence, are commonly used for floodplain analysis applications. It is assumed by this application of the storm event for flood risk determination that the recurrence frequency of the flooding is the same as that of the rainfall event, and it is understood that the computed flood elevations and extents are dependent not only on the storm event rainfall volume but also a number of other factors including initial water levels and related surface storage availability at the onset of the storm event.

At this time, except in the eastern lakes area, no compelling recorded evidence of recent historical flooding conditions is available to justify or require the use of a multi-day storm event (with 3, 5, or 7 day durations, for example). Therefore, for most of the watershed area, the 100-year 24-hour storm event is considered as being reasonable to use to delineate areas at risk to rainfall-induced flooding. However, it is recommended that this determination be reviewed periodically following future flooding events, as they might

occur. It is also noteworthy that historical information and an understanding of the relationship between surface and subsurface conditions indicates that some areas, particularly the areas adjacent to the Masaryktown Canal, may experience flooding of equal or greater magnitude as a result of extreme long-term (e.g., annual) rainfall and related extreme high groundwater conditions similar to what was observed in 1960.

For the eastern areas adjacent to Hancock Lake, critical durations ranged from one to ten days. Lakes Hancock, Middle, and Iola, for example, are volume sensitive and the ten-day rainfall event is suggested for flood risk determination. For Moody Lake, the five-day rainfall event results in a floodplain that reflects conveyance limitations at Lake Iola Road, and is therefore suggested for flood risk determination. No compelling evidence of recent historical flooding conditions is available to justify or require the use of a longer duration for the remaining depressional features within this eastern area.

Using GIS mapping techniques in combination with the DEM, floodplains were automatically generated for each sub-basin delineated within this watershed. Due to the variability of the terrain, sometimes this resulted in the inadvertent creation of floodplain polygons that were detached from the primary floodplain. These polygons were termed “spackle” and were generally removed when the footprint they occupied was less than 0.1 acres. Spackle was not removed, however, when a stormwater drainage system connected the spackle to a primary floodplain. In addition to spackle, sometimes gaps were unintentionally generated within the floodplains. These voids were filled whenever the gap was less than 0.1 acres.

The results of floodplain modeling and delineation in comparison to the areas currently designated by FEMA as Special Flood Hazard Areas are shown in Maps 3, 4, 5, 6, and 7. Map 3 illustrates the 100-year floodplain resulting from current modeling efforts. Map 4 illustrates acreage change between FEMA’s floodplain and the modeled floodplain. Map 5 illustrates the percent change and Map 6 illustrates the percent change by basin area.

Map 7 displays the two floodplains overlain onto an aerial photo. Within the Bear Creek and Pithlachascotee River watersheds, the floodplain area increased (from FEMA’s 40,435 acres to a new area of 41,619 acres). The number of parcels impacted by floodplain area decreased from 19,521 for FEMA flood zones to 15,211 for the new flood zones.

Transitional areas were delineated for Hernando portion of the watershed. The remaining Pasco portion will be selectively delineated following the conclusion of peer review.

Floodplain Justification

This report is provided to describe engineering practices employed and data available to provide reasonable assurance that those areas of rainfall-induced flood risk have been identified and can be justified. Appendix A is a table summarizing information on for each sub-basin that includes: peak stages resulting from the model simulations; the storm event used to generate the floodplain; whether or not percolation was modeled; and, high watermark data.

Where existing flood risk areas were identified by FEMA, the results of this study produce a more refined delineation of those areas. However, some of the new rainfall-induced floodplains occur in areas where no previous FEMA floodplain existed. This is related to the more detailed methodology used in performing this modeling and mapping evaluation as compared to the prior efforts by FEMA to delineate flood risk areas. The newly identified floodplain areas result from the availability of detailed topographic information and from the application of more rigorous engineering analysis, providing a more accurate assessment of flood risk.

Ardaman staff performed an analysis to determine the root cause of differences (horizontal and vertical extents) between the proposed floodplains and currently adopted FEMA floodplain. Based upon the results of this analysis, it was determined that there are two general categories that these discrepancies fit into: 1) terrain differences resulting from using more recent and accurate terrain data, and 2) differences due to the more rigorous approach used in selecting storage locations to model and greater study detail. Map 8 illustrates the basins color coded according to these categories.

Approximately 57% of the sub-basins have floodplain changes resulting from differences in available terrain data, and 36% of the sub-basins have floodplain differences which we attribute to a more rigorous approach in selecting storage locations for modeling throughout the watershed. No change in the floodplain area occurred for 7%of the sub-basins. Appendix B identifies which of the above categories each sub-basin exhibits as well as the acreage and percent change between the modeled and FEMA flood risk areas.

Conclusion

While there was somewhat limited historical data with which to assess the accuracy of model results, in most cases, floodplains are shown in areas and at elevations where reported flooding has occurred or where elevated flood stages have been observed in the past. Based on the reasonableness of the simulation and mapping results, and given the lack of compelling evidence to dictate the use of longer duration storm events, the 100-year 24-hour storm and floodplain maps delineated as described above are reasonable for estimation of flood risk in western and central portions of the watershed. Sufficient historical water level data exists to support the use of multi-day storms for selected water bodies in the eastern areas about Hancock Lake.

Based on the information provided herein, describing the data, methodology, and procedures employed, and upon review of the accompanying project deliverables, the estimation of flood prone areas is considered reasonable and the delineated areas and depths of flood risk are justified.

References

Federal Emergency Management Agency. (2003). *Guidelines and Specifications for Flood Hazard Mapping Partners – Appendix M: Guidance for Preparing and Maintaining Technical and Administrative Support Data*. Retrieved September 29, 2003, from the Federal Emergency Management Agency website: http://www.fema.gov/library.

Southwest Florida Water Management District. (2008). *Draft – Determination of Green-Ampt Parameters For Hydrology Computations in ICPR*. Provided by SWFWMD staff via email on September 4, 2008.

Southwest Florida Water Management District. (2001). *The Hydrology and Water Quality of Select Springs in the Southwest Florida Water Management District*. Retrieved December 22, 2003, from the Southwest Florida Water Management District's website: http://www.swfwmd.state.fl.us.

Southwest Florida Water Management District. (2002). *Watershed Management Program Guidelines and Specifications for Digital Topographic Information, Watershed Evaluation, Watershed Management Plan, and Watershed Management Plan Database Maintenance and Watershed Model Updates*. Retrieved November 22, 2002, from the Southwest Florida Water Management District's website: http://www.swfwmd.state.fl.us.

Streamline Technologies, Inc. (2007). *Analyzing ICPR's Mass Balance Report*. Retrieved April 1, 2008, from the Streamline Technologies website: http://www.streamnologies.com/support/support.htm.

Appendix A

Basin Summary Table

Subbasin Name	Node Name	Percolation Incorporated in Model (Y/N)	Modeled Storm Event Use for Floodplain	Verification Data Available (Y/N)	FEMA Zone (A or B)	Preliminary Modeled Floodzone (A, AE, or X)	100Yr1D Max Stage ft, NAVD88	100Yr5D Max Stage ft, NAVD88	100Yr10D Max Stage ft, NAVD88	HW1	HW2	HW3	Notes
A0010	NA0010	NO	100Yr - 1 Day	N	A	AE	146.90	148.57	149.74				No Historical Water Level Data Available
A0020	NA0020	NO	100Yr - 1 Day	Y	A	AE	134.31	135.49	136.51	140.04			HW1: PEAK SWFWMD, Water Level Data - Hydrologic Data Section 6/7/1989
A0030	NA0030	YES	100Yr - 1 Day	N		AE	226.27	225.30	224.41				No Historical Water Level Data Available
A0040	NA0040	NO	100 Yr - 10 Day	Y	A	AE	146.70	147.27	147.64	147.86	164.96	148.76	HW1: PEAK SWFWMD, Water Level Data - Hydrologic Data Section 1/22/1989 HW2: EXTREME HIGH WATER FDOT_14600-101 HW3: EXTREME HIGH WATER FDOT_14600-101
A0050	NA0050	NO	100Yr - 5 Day	N	A	AE	111.44	111.43	111.11				No Historical Water Level Data Available
A0053	NA0053	NO	100Yr - 1 Day	N	A	AE	139.22	138.74	138.27				No Historical Water Level Data Available
A0055	NA0055	NO	100Yr - 5 Day	N		AE	160.43	160.65	160.47				No Historical Water Level Data Available
A0060	NA0060	NO	100Yr - 5 Day	Y	A	AE	109.95	110.31	109.98	110.86	111.16		HW1: EXTREME HIGH WATER FDOT_14600-101 HW2: EXTREME HIGH WATER FDOT_14140-3403
A0070	NA0070	NO	100 Yr - 10 Day	N	A	AE	133.29	136.03	137.56				No Historical Water Level Data Available
A0075	NA0075	NO	100 Yr - 10 Day	N	A	AE	129.22	129.79	131.60				No Historical Water Level Data Available
A0080	NA0080	YES	100Yr - 1 Day	N	A	AE	131.05	131.06	131.40				No Historical Water Level Data Available
A0090	NA0090	NO	100 Yr - 10 Day	N		AE	137.96	138.87	139.34				No Historical Water Level Data Available
A0100	NA0100	NO	100Yr - 5 Day	Y	A	AE	109.88	110.22	109.91	109.04	110.66	109.86	HW1: PEAK SWFWMD, Water Level Data - Hydrologic Data Section 3/26/1998 HW2: EXTREME HIGH WATER FDOT_14140_3403 HW3: EXTREME HIGH WATER FDOT_14600-101
A0110	NA0110	NO	100Yr - 1 Day	N		AE	121.78	121.51	121.03				No Historical Water Level Data Available
A0115	NA0115	NO	100Yr - 1 Day	N		AE	134.81	134.66	134.52				No Historical Water Level Data Available
A0120	NA0120	NO	100 Yr - 10 Day	Y	A	AE	106.78	108.46	109.11	107.46	109.86		HW1: PEAK SWFWMD, Water Level Data - Hydrologic Data Section 3/9/1998 HW2: EXTREME HIGH WATER FDOT_14600-101
A0123	NA0123	NO	100Yr - 1 Day	N			186.58	186.49	186.40				No Historical Water Level Data Available
A0125	NA0125	NO	100 Yr - 10 Day	N	A	AE	106.78	108.46	109.11				No Historical Water Level Data Available

Subbasin Name	Node Name	Percolation Incorporated in Model (Y/N)	Modeled Storm Event Use for Floodplain	Verification Data Available (Y/N)	FEMA Zone (A or B)	Preliminary Modeled Floodzone (A, AE, or X)	100Yr1D Max Stage ft, NAVD88	100Yr5D Max Stage ft, NAVD88	100Yr10D Max Stage ft, NAVD88	HW1	HW2	HW3	Notes
A0127	NA0127	NO	100Yr - 1 Day	N		AE	184.63	184.46	184.29				No Historical Water Level Data Available
A0130	NA0130	NO	100Yr - 1 Day	N		AE	123.43	123.22	122.99				No Historical Water Level Data Available
A0140	NA0140	NO	100Yr - 1 Day	N		AE	127.02	126.47	125.67				No Historical Water Level Data Available
A0150	NA0150	NO	100 Yr - 10 Day	Y	A	AE	106.78	108.46	109.11	108.06			HW1: PEAK SWFWMD, Water Level Data - Hydrologic Data Section 3/26/1998
A0153	NA0153	NO	100Yr - 1 Day	N		AE	164.96	164.62	164.45				No Historical Water Level Data Available
A0155	NA0155	NO	100Yr - 5 Day	N		AE	160.59	160.30	160.27				No Historical Water Level Data Available
A0160	NA0160	NO	100 Yr - 10 Day	N	A	AE	106.78	108.46	109.11				No Historical Water Level Data Available
A0163	NA0163	NO	100 Yr - 10 Day	N	A	AE	109.76	109.82	109.84				No Historical Water Level Data Available
A0165	NA0165	NO	100 Yr - 10 Day	N	A	AE	107.36	108.46	109.11				No Historical Water Level Data Available
A0167	NA0167	NO	100 Yr - 10 Day	N	A	AE	106.78	108.46	109.11				No Historical Water Level Data Available
A0170	NA0170	NO	100Yr - 1 Day	N		AE	141.91	141.69	141.43				No Historical Water Level Data Available
A0175	NA0175	NO	100Yr - 1 Day	N		AE	166.93	166.79	166.63				No Historical Water Level Data Available
A0180	NA0180	NO	100 Yr - 10 Day	N	A	AE	108.85	108.46	109.11				No Historical Water Level Data Available
A0190	NA0190	NO	100Yr - 1 Day	N	A	AE	107.67	107.55	107.12				No Historical Water Level Data Available
A0191	NA0191	NO	100Yr - 1 Day	N	A	AE	109.56	109.23	108.86				No Historical Water Level Data Available
A0192	NA0192	NO	100Yr - 1 Day	N		AE	112.28	112.06	111.83				No Historical Water Level Data Available
A0193	NA0193	NO	100Yr - 1 Day	N		AE	111.06	111.48	111.70				No Historical Water Level Data Available
A0194	NA0194	NO	100Yr - 1 Day	N		AE	111.88	111.62	111.17				No Historical Water Level Data Available
A0195	NA0195	NO	100Yr - 1 Day	N		AE	124.80	124.52	124.19				No Historical Water Level Data Available
A0197	NA0197	NO	100Yr - 1 Day	N		AE	118.73	118.70	118.66				No Historical Water Level Data Available
A0200	NA0200	NO	100Yr - 1 Day	N	A	AE	114.74	114.35	113.49				No Historical Water Level Data Available
A0210	NA0210	NO	100Yr - 1 Day	N	A	AE	107.30	107.14	106.82				No Historical Water Level Data Available
A0213	NA0213	NO	100Yr - 1 Day	N		AE	119.27	119.15	119.04				No Historical Water Level Data Available
A0215	NA0215	NO	100Yr - 1 Day	N		AE	117.90	117.70	117.50				No Historical Water Level Data Available
A0220	NA0220	NO	100Yr - 1 Day	N	A	AE	107.29	107.14	106.82				No Historical Water Level Data Available
A0230	NA0230	NO	100Yr - 1 Day	N	A	AE	106.55	106.47	105.98				No Historical Water Level Data Available
A0240	NA0240	NO	100Yr - 1 Day	N		AE	120.44	120.23	119.94				No Historical Water Level Data Available
A0250	NA0250	NO	100Yr - 1 Day	N		AE	118.68	118.49	118.23				No Historical Water Level Data Available
A0260	NA0260	NO	100Yr - 1 Day	N	A	AE	106.55	106.47	105.98				No Historical Water Level Data Available
A0270	NA0270	NO	100Yr - 1 Day	N		AE	125.25	125.62	125.31				No Historical Water Level Data Available
A0280	NA0280	NO	100Yr - 1 Day	N	A	AE	118.89	119.07	118.47				No Historical Water Level Data Available
A0290	NA0290	NO	100Yr - 1 Day	N	A	AE	118.89	119.06	118.46				No Historical Water Level Data Available

Subbasin Name	Node Name	Percolation Incorporated in Model (Y/N)	Modeled Storm Event Use for Floodplain	Verification Data Available (Y/N)	FEMA Zone (A or B)	Preliminary Modeled Floodzone (A, AE, or X)	100Yr1D Max Stage ft, NAVD88	100Yr5D Max Stage ft, NAVD88	100Yr10D Max Stage ft, NAVD88	HW1	HW2	HW3	Notes
A0300	NA0300	NO	100Yr - 1 Day	N	A	AE	130.03	130.07	129.67				No Historical Water Level Data Available
A0305	NA0305	NO	100Yr - 1 Day	Y		AE	136.99	136.69	135.53	138.56			HW1: HIGH WATER FDOT_14140-3402
A0310	NA0310	NO	100Yr - 1 Day	N		AE	118.90	119.08	118.50				No Historical Water Level Data Available
A0320	NA0320	NO	100Yr - 1 Day	N	A	AE	123.77	123.94	124.03				No Historical Water Level Data Available
A0330	NA0330	NO	100Yr - 1 Day	N	A	AE	118.89	119.06	118.46				No Historical Water Level Data Available
A0335	NA0335	NO	100Yr - 1 Day	N	A	AE	118.89	119.06	118.46				No Historical Water Level Data Available
A0340	NA0340	NO	100Yr - 1 Day	N	A	AE	118.88	119.04	118.45				No Historical Water Level Data Available
A0350	NA0350	NO	100Yr - 1 Day	N	A	AE	130.02	130.06	129.67				No Historical Water Level Data Available
A0360	NA0360	NO	100Yr - 1 Day	Y	A	AE	130.01	130.05	129.66	138.26			HW1: HIGH WATER FDOT_14140-3402
A0363	NA0363	NO	100Yr - 1 Day	N	A	AE	127.00	127.07	126.37				No Historical Water Level Data Available
A0365	NA0365	NO	100Yr - 1 Day	N	A	AE	121.08	121.19	120.43				No Historical Water Level Data Available
A0370	NA0370	NO	100Yr - 1 Day	N	A	AE	118.87	119.03	118.44				No Historical Water Level Data Available
A0375	NA0375	NO	100Yr - 1 Day	N	A	AE	118.03	118.21	117.62				No Historical Water Level Data Available
A0380	NA0380	NO	100Yr - 1 Day	Y		AE	111.87	111.71	111.41	111.52			HW1: HIGH WATER SWFWMD Engineering - Pithlachascotee River Watershed, Hydraulic Structures
A0381	NA0381	NO	100Yr - 1 Day	N		AE	113.27	113.09	112.90				No Historical Water Level Data Available
A0382	NA0382	NO	100Yr - 1 Day	N			113.33	113.14	112.93				No Historical Water Level Data Available
A0385	NA0385	NO	100Yr - 1 Day	N		AE	119.78	119.38	118.98				No Historical Water Level Data Available
A0387	NA0387	NO	100Yr - 1 Day	N		AE	109.83	109.65	109.36				No Historical Water Level Data Available
A0390	NA0390	NO	100Yr - 1 Day	N	A	AE	108.77	108.49	108.19				No Historical Water Level Data Available
A0395	NA0395	NO	100Yr - 1 Day	N		AE	165.73	165.82	165.75				No Historical Water Level Data Available
A0400	NA0400	NO	100Yr - 1 Day	N	A	AE	105.60	105.37	105.07				No Historical Water Level Data Available
A0410	NA0410	NO	100Yr - 1 Day	N	A	AE	101.68	101.63	101.24				No Historical Water Level Data Available
A0420	NA0420	NO	100Yr - 1 Day	N		AE	117.36	117.28	117.08				No Historical Water Level Data Available
A0430	NA0430	NO	100Yr - 1 Day	N		AE	113.39	113.12	112.87				No Historical Water Level Data Available
A0435	NA0435	NO	100Yr - 1 Day	N	A	AE	99.92	99.85	99.00				No Historical Water Level Data Available
A0440	NA0440	NO	100Yr - 1 Day	N	A	AE	99.88	99.82	98.77				No Historical Water Level Data Available
A0445	NA0445	NO	100Yr - 1 Day	N		AE	111.75	111.34	110.98				No Historical Water Level Data Available
A0460	NA0460	NO	100Yr - 1 Day	N		AE	116.68	116.47	116.16				No Historical Water Level Data Available
A0470	NA0470	NO	100Yr - 1 Day	N		AE	102.95	102.82	102.56				No Historical Water Level Data Available
A0480	NA0480	NO	100Yr - 1 Day	N		AE	95.73	95.67	94.88				No Historical Water Level Data Available
A0483	NA0483	NO	100Yr - 1 Day	N		AE	101.56	101.42	101.13				No Historical Water Level Data Available
A0485	NA0485	NO	100Yr - 1 Day	N		AE	112.55	112.32	112.14				No Historical Water Level Data Available

Subbasin Name	Node Name	Percolation Incorporated in Model (Y/N)	Modeled Storm Event Use for Floodplain	Verification Data Available (Y/N)	FEMA Zone (A or B)	Preliminary Modeled Floodzone (A, AE, or X)	100Yr1D Max Stage ft, NAVD88	100Yr5D Max Stage ft, NAVD88	100Yr10D Max Stage ft, NAVD88	HW1	HW2	HW3	Notes
A0487	NA0487	NO	100Yr - 1 Day	N		AE	98.41	98.35	97.58				No Historical Water Level Data Available
A0490	NA0490	NO	100Yr - 1 Day	N		AE	99.47	99.26	98.97				No Historical Water Level Data Available
A0500	NA0500	NO	100Yr - 1 Day	N		AE	94.40	94.29	93.35				No Historical Water Level Data Available
A0505	NA0505	NO	100Yr - 1 Day	N		AE	112.76	112.63	112.50				No Historical Water Level Data Available
A0510	NA0510	NO	100Yr - 1 Day	N		AE	93.18	93.05	91.82				No Historical Water Level Data Available
A0540	NA0540	NO	100Yr - 1 Day	N		AE	89.15	89.05	88.07				No Historical Water Level Data Available
A0550	NA0550	NO	100Yr - 1 Day	N		AE	95.79	95.71	95.50				No Historical Water Level Data Available
A0555	NA0555	NO	100Yr - 1 Day	N		AE	95.77	95.69	95.49				No Historical Water Level Data Available
A0560	NA0560	NO	100Yr - 1 Day	N		AE	88.90	88.82	87.96				No Historical Water Level Data Available
A0570	NA0570	NO	100Yr - 1 Day	N		AE	88.92	88.83	87.96				No Historical Water Level Data Available
A0600	NA0600	NO	100Yr - 1 Day	N	A	AE	88.32	88.24	87.60				No Historical Water Level Data Available
A0620	NA0620	NO	100Yr - 1 Day	N		AE	103.54	103.24	102.03				No Historical Water Level Data Available
A0630	BCNA0630	NO	100Yr - 1 Day	N		AE	95.80	95.40	94.92				No Historical Water Level Data Available
A0633	BCNA0633	NO	100Yr - 1 Day	N		AE	98.04	97.89	97.77				No Historical Water Level Data Available
A0635	NA0635	NO	100Yr - 1 Day	N		AE	110.86	110.66	110.49				No Historical Water Level Data Available
A0637	NA0637	NO	100Yr - 1 Day	N		AE	112.62	112.49	112.34				No Historical Water Level Data Available
A0638	NA0638	NO	100Yr - 1 Day	N		AE	128.79	128.82	128.65				No Historical Water Level Data Available
A0640	NA0640	NO	100Yr - 1 Day	N		AE	93.96	93.35	92.57				No Historical Water Level Data Available
A0650	NA0650	NO	100Yr - 1 Day	N		AE	88.09	88.00	87.48				No Historical Water Level Data Available
A0660	NA0660	NO	100Yr - 1 Day	N		AE	88.06	87.98	87.47				No Historical Water Level Data Available
A0670	NA0670	NO	100Yr - 1 Day	N	A	AE	88.04	87.96	87.46				No Historical Water Level Data Available
A0675	NA0675	NO	100Yr - 1 Day	Y	A	AE	88.03	87.96	87.46	86.66	87.08		HW1: HIGH WATER SWFWMD Survey Section - Tropical Storm Debby High Water 06/24/2012 HW2: HIGH WATER SWFWMD Survey Section - Tropical Storm Debby High Water 06/24/2012
A0680	NA0680	NO	100Yr - 1 Day	N		AE	95.64	95.85	95.75				No Historical Water Level Data Available
A0685	NA0685	NO	100Yr - 1 Day	N		AE	92.23	92.13	92.01				No Historical Water Level Data Available
A0690	NA0690	NO	100Yr - 1 Day	Y		AE	87.36	87.32	86.99	86.77	86.99		HW1: HIGH WATER SWFWMD Survey Section - Tropical Storm Debby High Water 06/24/2012 HW2: HIGH WATER SWFWMD Survey Section - Tropical Storm Debby High Water 06/24/2012
A0710	NA0710	NO	100Yr - 1 Day	N		AE	100.21	99.80	99.39				No Historical Water Level Data Available

Subbasin Name	Node Name	Percolation Incorporated in Model (Y/N)	Modeled Storm Event Use for Floodplain	Verification Data Available (Y/N)	FEMA Zone (A or B)	Preliminary Modeled Floodzone (A, AE, or X)	100Yr1D Max Stage ft, NAVD88	100Yr5D Max Stage ft, NAVD88	100Yr10D Max Stage ft, NAVD88	HW1	HW2	HW3	Notes
A0720	NA0720	NO	100Yr - 1 Day	N		AE	96.77	96.39	95.83				No Historical Water Level Data Available
A0730	NA0730	NO	100Yr - 1 Day	N		AE	95.94	95.28	94.24				No Historical Water Level Data Available
A0740	NA0740	NO	100Yr - 1 Day	N	A	AE	89.66	89.38	88.99				No Historical Water Level Data Available
A0741	NA0741	NO	100Yr - 1 Day	N		AE	91.85	91.43	90.84				No Historical Water Level Data Available
A0742	NA0742	NO	100Yr - 1 Day	N		AE	93.80	93.58	93.38				No Historical Water Level Data Available
A0743	NA0743	NO	100Yr - 1 Day	N		AE	92.86	92.70	92.58				No Historical Water Level Data Available
A0744	NA0744	NO	100Yr - 1 Day	N		AE	92.42	92.33	92.25				No Historical Water Level Data Available
A0745	NA0745	NO	100Yr - 1 Day	N		AE	117.46	117.24	116.91				No Historical Water Level Data Available
A0746	NA0746	NO	100Yr - 1 Day	N		AE	126.90	126.71	126.56				No Historical Water Level Data Available
A0750	NA0750	NO	100Yr - 1 Day	N		AE	88.90	89.78	90.12				No Historical Water Level Data Available
A0760	NA0760	NO	100Yr - 1 Day	N	A	AE	89.39	89.17	88.89				No Historical Water Level Data Available
A0770	NA0770	NO	100Yr - 1 Day	N	A	AE	86.78	86.52	86.10				No Historical Water Level Data Available
A0780	NA0780	NO	100Yr - 1 Day	N	A	AE	86.71	86.47	86.09				No Historical Water Level Data Available
A0785	NA0785	NO	100Yr - 1 Day	Y	A	AE	87.36	87.29	86.55	85.29			HW1: HIGH WATER SWFWMD Survey Section - Tropical Storm Debby High Water 06/24/2012
A0790	NA0790	NO	100Yr - 1 Day	Y	A	AE	85.67	85.56	84.84	83.93			HW1: PEAK SWFWMD, Water Level Data - Hydrologic Data Section 8/26/1985
A0795	NA0795	NO	100Yr - 1 Day	N	A	AE	83.97	83.90	83.44				No Historical Water Level Data Available
A0800	NA0800	NO	100Yr - 1 Day	N		AE	80.16	80.11	79.72				No Historical Water Level Data Available
A0810	NA0810	NO	100Yr - 1 Day	N		AE	104.42	104.53	104.43				No Historical Water Level Data Available
A0820	NA0820	NO	100Yr - 1 Day	N		AE	95.35	95.40	95.24				No Historical Water Level Data Available
A0830	NA0830	NO	100Yr - 1 Day	N	A	AE	82.96	83.08	82.99				No Historical Water Level Data Available
A0840	NA0840	NO	100Yr - 1 Day	N	A	AE	82.96	83.08	82.99				No Historical Water Level Data Available
A0845	NA0845	YES	100Yr - 1 Day	N		AE	85.00	84.95	84.69				No Historical Water Level Data Available
A0850	NA0850	NO	100Yr - 1 Day	N	A	AE	83.68	83.60	83.04				No Historical Water Level Data Available
A0860	NA0860	NO	100Yr - 1 Day	N		AE	79.67	79.59	79.07				No Historical Water Level Data Available
A0870	NA0870	NO	100Yr - 1 Day	N		AE	106.10	105.98	105.87				No Historical Water Level Data Available
A0880	NA0880	NO	100Yr - 1 Day	N		AE	92.31	92.07	91.82				No Historical Water Level Data Available
A0890	NA0890	NO	100Yr - 1 Day	N		AE	78.93	79.11	79.02				No Historical Water Level Data Available
A0895	NA0895	NO	100Yr - 1 Day	N		AE	99.85	99.70	99.59				No Historical Water Level Data Available
A0900	NA0900	NO	100Yr - 1 Day	N		AE	81.19	81.00	80.82				No Historical Water Level Data Available
A0910	NA0910	NO	100Yr - 1 Day	N		AE	77.96	78.00	77.82				No Historical Water Level Data Available
A0920	NA0920	NO	100Yr - 1 Day	N		AE	100.10	99.83	99.60				No Historical Water Level Data Available

Subbasin Name	Node Name	Percolation Incorporated in Model (Y/N)	Modeled Storm Event Use for Floodplain	Verification Data Available (Y/N)	FEMA Zone (A or B)	Preliminary Modeled Floodzone (A, AE, or X)	100Yr1D Max Stage ft, NAVD88	100Yr5D Max Stage ft, NAVD88	100Yr10D Max Stage ft, NAVD88	HW1	HW2	HW3	Notes
A0925	NA0925	NO	100Yr - 1 Day	N		AE	77.23	77.47	77.29				No Historical Water Level Data Available
A0927	NA0927	NO	100Yr - 1 Day	N		AE	77.64	77.68	77.57				No Historical Water Level Data Available
A0930	NA0930	NO	100Yr - 1 Day	N		AE	77.23	77.47	77.29				No Historical Water Level Data Available
A0933	NA0933	NO	100Yr - 1 Day	N		AE	78.10	78.14	78.07				No Historical Water Level Data Available
A0935	NA0935	NO	100Yr - 1 Day	N		AE	84.32	83.83	83.34				No Historical Water Level Data Available
A0937	NA0937	NO	100Yr - 1 Day	N		AE	78.55	78.33	78.02				No Historical Water Level Data Available
A0940	NA0940	NO	100Yr - 1 Day	N		AE	77.06	77.22	77.08				No Historical Water Level Data Available
A0950	NA0950	NO	100Yr - 1 Day	N		AE	77.07	77.23	77.08				No Historical Water Level Data Available
A0960	NA0960	NO	100Yr - 1 Day	N		AE	77.07	77.23	77.08				No Historical Water Level Data Available
A0965	NA0965	NO	100Yr - 1 Day	N		AE	77.95	77.92	77.65				No Historical Water Level Data Available
A0970	NA0970	NO	100Yr - 1 Day	N		AE	77.99	77.96	77.65				No Historical Water Level Data Available
A0980	NA0980	NO	100Yr - 1 Day	N		AE	78.97	78.93	78.71				No Historical Water Level Data Available
A0985	NA0985	YES	100Yr - 1 Day	N		AE	79.98	79.97	79.96				No Historical Water Level Data Available
A0990	NA0990	NO	100Yr - 1 Day	N		AE	78.10	78.07	77.84				No Historical Water Level Data Available
A0992	NA0992	NO	100Yr - 1 Day	N		AE	79.38	79.32	78.91				No Historical Water Level Data Available
A0993	NA0993	NO	100Yr - 1 Day	N		AE	78.21	78.17	77.92				No Historical Water Level Data Available
A0995	NA0995	NO	100Yr - 1 Day	N		AE	78.08	78.05	77.82				No Historical Water Level Data Available
A1000	NA1000	NO	100Yr - 1 Day	N		AE	77.96	77.92	77.67				No Historical Water Level Data Available
A1010	NA1010	NO	100Yr - 1 Day	N		AE	77.85	77.82	77.59				No Historical Water Level Data Available
A1013	NA1013	NO	100Yr - 1 Day	N		AE	77.24	77.36	77.19				No Historical Water Level Data Available
A1015	NA1015	NO	100Yr - 1 Day	N		AE	77.11	77.26	77.11				No Historical Water Level Data Available
A1020	NA1020	NO	100Yr - 1 Day	N		AE	77.03	77.21	77.07				No Historical Water Level Data Available
A1030	NA1030	NO	100Yr - 1 Day	N		AE	77.00	77.18	77.05				No Historical Water Level Data Available
A1040	NA1040	NO	100Yr - 1 Day	N		AE	105.99	105.86	105.69				No Historical Water Level Data Available
A1070	NA1070	NO	100Yr - 1 Day	N		AE	79.58	79.62	79.47				No Historical Water Level Data Available
A1073	NA1073	NO	100Yr - 1 Day	N		AE	89.97	89.75	89.53				No Historical Water Level Data Available
A1080	NA1080	NO	100Yr - 1 Day	N		AE	78.14	78.13	77.93				No Historical Water Level Data Available
A1090	NA1090	YES	100Yr - 1 Day	N		AE	78.10	78.09	77.82				No Historical Water Level Data Available
A1100	NA1100	YES	100Yr - 1 Day	N		AE	78.06	78.06	77.79				No Historical Water Level Data Available
A1110	NA1110	NO	100Yr - 1 Day	N		AE	77.06	77.34	77.23				No Historical Water Level Data Available
A1115	NA1115	NO	100Yr - 1 Day	N		AE	77.89	77.79	77.69				No Historical Water Level Data Available
A1120	NA1120	NO	100Yr - 1 Day	N		AE	77.00	77.25	77.10				No Historical Water Level Data Available
A1130	NA1130	NO	100Yr - 1 Day	N		AE	76.98	77.23	77.09				No Historical Water Level Data Available
A1135	NA1135	NO	100Yr - 1 Day	N		AE	76.94	77.20	77.07				No Historical Water Level Data Available

Subbasin Name	Node Name	Percolation Incorporated in Model (Y/N)	Modeled Storm Event Use for Floodplain	Verification Data Available (Y/N)	FEMA Zone (A or B)	Preliminary Modeled Floodzone (A, AE, or X)	100Yr1D Max Stage ft, NAVD88	100Yr5D Max Stage ft, NAVD88	100Yr10D Max Stage ft, NAVD88	HW1	HW2	HW3	Notes
A1140	NA1140	NO	100Yr - 1 Day	N		AE	76.91	77.18	77.05				No Historical Water Level Data Available
A1145	NA1145	NO	100Yr - 1 Day	N		AE	76.91	77.18	77.05				No Historical Water Level Data Available
A1150	NA1150	YES	100Yr - 1 Day	N		AE	76.89	77.17	77.04				No Historical Water Level Data Available
A1160	NA1160	NO	100Yr - 1 Day	N		AE	76.87	77.10	77.00				No Historical Water Level Data Available
A1170	NA1170	NO	100Yr - 1 Day	N		AE	76.89	77.11	77.01				No Historical Water Level Data Available
A1175	NA1175	NO	100Yr - 1 Day	N		AE	76.81	77.05	76.97				No Historical Water Level Data Available
A1180	NA1180	NO	100Yr - 1 Day	N		AE	76.74	77.00	76.93				No Historical Water Level Data Available
A1200	NA1200	YES	100Yr - 1 Day	N		AE	76.45	76.68	76.71				No Historical Water Level Data Available
A1210	NA1210	YES	100Yr - 1 Day	N		AE	76.45	76.68	76.71				No Historical Water Level Data Available
A1220	BCNA1220	NO	100Yr - 1 Day	N		AE	77.35	77.38	77.24				No Historical Water Level Data Available
A1225	NA1225	YES	100Yr - 1 Day	N		X (Shaded)	75.55	77.62	77.64				No Historical Water Level Data Available
A1240	NA1240	YES	100Yr - 1 Day	N		AE	76.45	76.69	76.71				No Historical Water Level Data Available
A1245	NA1245	YES	100Yr - 1 Day	N			74.51	75.41	75.89				No Historical Water Level Data Available
A1250	BCNA1250	NO	100Yr - 1 Day	N		AE	76.45	76.68	76.71				No Historical Water Level Data Available
A1255	BCNA1255	YES	100Yr - 1 Day	N		AE	76.45	76.68	76.70				No Historical Water Level Data Available
A1257	NA1257	YES	100Yr - 1 Day	N			75.49	76.67	76.71				No Historical Water Level Data Available
A1260	BCNA1260	YES	100Yr - 1 Day	N		AE	75.06	75.30	75.34				No Historical Water Level Data Available
A1270	NA1270	NO	100Yr - 1 Day	N		AE	75.17	75.45	75.50				No Historical Water Level Data Available
A1280	NA1280	NO	100Yr - 1 Day	N		AE	76.40	76.63	76.65				No Historical Water Level Data Available
A1290	NA1290	NO	100Yr - 1 Day	N		AE	75.17	75.46	75.51				No Historical Water Level Data Available
A1295	NA1295	NO	100Yr - 1 Day	N		AE	76.32	76.54	76.57				No Historical Water Level Data Available
A1300	NA1300	YES	100Yr - 1 Day	N		AE	76.44	76.67	76.69				No Historical Water Level Data Available
A1310	NA1310	NO	100Yr - 1 Day	N		AE	76.45	76.68	76.71				No Historical Water Level Data Available
A1320	NA1320	NO	100Yr - 1 Day	N		AE	76.46	76.69	76.72				No Historical Water Level Data Available
A1330	NA1330	NO	100Yr - 1 Day	N		AE	76.56	76.75	76.76				No Historical Water Level Data Available
A1334	NA1334	NO	100Yr - 1 Day	N		AE	75.63	75.69	75.72				No Historical Water Level Data Available
A1336	NA1336	YES	100Yr - 1 Day	N			72.50	72.65	73.46				No Historical Water Level Data Available
A1338	NA1338	NO	100Yr - 1 Day	N		AE	74.59	74.63	74.61				No Historical Water Level Data Available
A1340	NA1340	NO	100Yr - 1 Day	N		AE	76.61	76.82	76.82				No Historical Water Level Data Available
A1350	NA1350	NO	100Yr - 1 Day	N		AE	76.71	76.97	76.92				No Historical Water Level Data Available
A1360	NA1360	NO	100Yr - 1 Day	N		AE	76.68	76.93	76.89				No Historical Water Level Data Available
A1370	NA1370	NO	100Yr - 1 Day	N		AE	76.64	76.72	76.67				No Historical Water Level Data Available
A1371	NA1371	NO	100Yr - 1 Day	N		AE	77.21	77.29	77.19				No Historical Water Level Data Available
A1373	NA1373	NO	100Yr - 1 Day	N		AE	77.44	77.45	77.37				No Historical Water Level Data Available

Subbasin Name	Node Name	Percolation Incorporated in Model (Y/N)	Modeled Storm Event Use for Floodplain	Verification Data Available (Y/N)	FEMA Zone (A or B)	Preliminary Modeled Floodzone (A, AE, or X)	100Yr1D Max Stage ft, NAVD88	100Yr5D Max Stage ft, NAVD88	100Yr10D Max Stage ft, NAVD88	HW1	HW2	HW3	Notes
A1375	NA1375	NO	100Yr - 1 Day	N		AE	76.39	76.62	76.64				No Historical Water Level Data Available
A1377	NA1377	NO	100Yr - 1 Day	N		AE	77.55	77.57	77.50				No Historical Water Level Data Available
A1380	NA1380	YES	100Yr - 1 Day	N		AE	76.39	76.62	76.64				No Historical Water Level Data Available
A1390	NA1390	YES	100Yr - 1 Day	N		AE	76.35	76.56	76.58				No Historical Water Level Data Available
A1400	NA1400	NO	100Yr - 1 Day	N		AE	75.98	76.36	76.51				No Historical Water Level Data Available
A1420	NA1420	NO	100Yr - 1 Day	N		AE	76.39	76.62	76.64				No Historical Water Level Data Available
A1428	NA1428	YES	100Yr - 1 Day	N			74.37	75.97	76.47				No Historical Water Level Data Available
A1430	NA1430	NO	100Yr - 1 Day	N		AE	75.97	76.33	76.47				No Historical Water Level Data Available
A1440	NA1440	NO	100Yr - 1 Day	N		AE	75.97	76.32	76.45				No Historical Water Level Data Available
A1450	NA1450	NO	100Yr - 1 Day	N		AE	75.97	76.32	76.45				No Historical Water Level Data Available
A1460	NA1460	NO	100Yr - 1 Day	N		AE	75.97	76.31	76.45				No Historical Water Level Data Available
A1470	NA1470	YES	100Yr - 1 Day	N		AE	75.94	76.25	76.37				No Historical Water Level Data Available
A1476	NA1476	YES	100Yr - 1 Day	N		AE	75.93	76.24	76.36				No Historical Water Level Data Available
A1478	NA1478	NO	100Yr - 1 Day	N		AE	75.94	76.24	76.36				No Historical Water Level Data Available
A1480	NA1480	NO	100Yr - 1 Day	N		AE	75.94	76.24	76.36				No Historical Water Level Data Available
A1485	NA1485	YES	100Yr - 1 Day	N		AE	75.93	76.23	76.33				No Historical Water Level Data Available
A1490	NA1490	NO	100Yr - 1 Day	N		AE	74.92	75.22	75.38				No Historical Water Level Data Available
A1500	NA1500	NO	100Yr - 1 Day	N	A	AE	72.87	74.56	75.43				No Historical Water Level Data Available
A1503	NA1503	YES	100Yr - 1 Day	N			74.38	74.77	75.49				No Historical Water Level Data Available
A1506	NA1506	YES	100Yr - 1 Day	N		AE	75.54	75.70	75.84				No Historical Water Level Data Available
A1507	NA1507	NO	100Yr - 1 Day	N	A	AE	75.54	75.70	75.85				No Historical Water Level Data Available
A1508	NA1508	NO	100Yr - 1 Day	N		X (Shaded)	75.31	75.33	75.38				No Historical Water Level Data Available
A1510	NA1510	NO	100Yr - 1 Day	N		AE	75.07	75.22	75.38				No Historical Water Level Data Available
A1520	NA1520	NO	100Yr - 1 Day	N		AE	74.92	75.22	75.37				No Historical Water Level Data Available
A1530	NA1530	NO	100Yr - 1 Day	N		AE	74.92	75.19	75.34				No Historical Water Level Data Available
A1540	NA1540	YES	100Yr - 1 Day	N		AE	74.92	75.19	75.34				No Historical Water Level Data Available
A1546	NA1546	NO	100Yr - 1 Day	N	A	AE	76.40	76.43	76.39				No Historical Water Level Data Available
A1548	NA1548	NO	100Yr - 1 Day	N		AE	75.87	75.93	75.86				No Historical Water Level Data Available
A1550	NA1550	NO	100Yr - 1 Day	N		AE	75.35	75.50	75.42				No Historical Water Level Data Available
A1560	NA1560	NO	100Yr - 1 Day	N		AE	74.98	75.11	75.20				No Historical Water Level Data Available
A1570	NA1570	NO	100Yr - 1 Day	N		AE	74.76	75.11	75.20				No Historical Water Level Data Available
A1590	NA1590	YES	100Yr - 1 Day	N		AE	74.50	74.66	74.76				No Historical Water Level Data Available
A1600	NA1600	YES	100Yr - 1 Day	N		AE	74.58	74.78	74.86				No Historical Water Level Data Available
A1605	NA1605	YES	100Yr - 1 Day	N		AE	74.78	75.18	75.23				No Historical Water Level Data Available

Subbasin Name	Node Name	Percolation Incorporated in Model (Y/N)	Modeled Storm Event Use for Floodplain	Verification Data Available (Y/N)	FEMA Zone (A or B)	Preliminary Modeled Floodzone (A, AE, or X)	100Yr1D Max Stage ft, NAVD88	100Yr5D Max Stage ft, NAVD88	100Yr10D Max Stage ft, NAVD88	HW1	HW2	HW3	Notes
A1610	NA1610	NO	100Yr - 1 Day	N		AE	74.68	75.52	75.53				No Historical Water Level Data Available
A1620	NA1620	NO	100Yr - 1 Day	N		AE	74.68	75.52	75.53				No Historical Water Level Data Available
A1630	NA1630	NO	100Yr - 1 Day	N		AE	75.43	75.54	75.52				No Historical Water Level Data Available
A1640	BCNA1640	NO	100Yr - 1 Day	N		AE	69.39	72.07	73.42				No Historical Water Level Data Available
A1645	NA1645	YES	100Yr - 1 Day	N			70.43	71.26	73.42				No Historical Water Level Data Available
A1650	BCNA1650	NO	100Yr - 1 Day	N		AE	74.42	74.58	74.68				No Historical Water Level Data Available
A1655	BCNA1655	NO	100Yr - 1 Day	N		AE	74.42	74.58	74.68				No Historical Water Level Data Available
A1660	BCNA1660	NO	100Yr - 1 Day	N		AE	74.37	74.52	74.61				No Historical Water Level Data Available
A1670	BCNA1670	YES	100Yr - 1 Day	N		AE	74.42	74.58	74.68				No Historical Water Level Data Available
A1675	NA1675	YES	100Yr - 1 Day	N			71.93	72.86	74.04				No Historical Water Level Data Available
A1680	NA1680	YES	100Yr - 1 Day	N		AE	73.61	75.00	75.16				No Historical Water Level Data Available
A1690	NA1690	NO	100Yr - 1 Day	N		AE	74.42	74.58	74.68				No Historical Water Level Data Available
A1695	NA1695	YES	100Yr - 1 Day	N			73.53	74.81	75.28				No Historical Water Level Data Available
A1700	NA1700	NO	100Yr - 1 Day	N		AE	75.03	75.39	75.49				No Historical Water Level Data Available
A1710	NA1710	NO	100Yr - 1 Day	N		AE	74.91	75.11	75.16				No Historical Water Level Data Available
A1718	NA1718	NO	100Yr - 1 Day	N		AE	75.33	75.29	75.22				No Historical Water Level Data Available
A1720	NA1720	NO	100Yr - 1 Day	N		AE	72.97	74.22	74.72				No Historical Water Level Data Available
A1728	NA1728	NO	100Yr - 1 Day	N		AE	73.27	75.11	75.15				No Historical Water Level Data Available
A1730	NA1730	YES	100Yr - 1 Day	N		AE	73.17	75.11	75.15				No Historical Water Level Data Available
A1740	NA1740	NO	100Yr - 1 Day	N		AE	72.34	75.10	75.14				No Historical Water Level Data Available
A1750	NA1750	YES	100Yr - 1 Day	N		AE	72.34	75.10	75.13				No Historical Water Level Data Available
A1756	NA1756	YES	100Yr - 1 Day	N			72.60	75.10	75.13				No Historical Water Level Data Available
A1758	NA1758	YES	100Yr - 1 Day	N		X (Shaded)	73.09	75.10	75.13				No Historical Water Level Data Available
A1760	NA1760	YES	100Yr - 1 Day	N		AE	72.59	75.10	75.13				No Historical Water Level Data Available
A1770	NA1770	NO	100Yr - 1 Day	N		AE	73.68	75.10	75.13				No Historical Water Level Data Available
A1780	NA1780	NO	100Yr - 1 Day	N		AE	74.16	75.09	75.13				No Historical Water Level Data Available
A1788	NA1788	NO	100Yr - 1 Day	N		AE	74.16	75.10	75.13				No Historical Water Level Data Available
A1790	NA1790	NO	100Yr - 1 Day	N		AE	74.16	75.09	75.13				No Historical Water Level Data Available
A1800	NA1800	NO	100Yr - 1 Day	N		AE	74.65	75.07	75.10				No Historical Water Level Data Available
A1802	NA1802	NO	100Yr - 1 Day	N		AE	74.74	75.07	75.13				No Historical Water Level Data Available
A1805	NA1805	NO	100Yr - 1 Day	N		AE	74.64	75.05	75.09				No Historical Water Level Data Available
A1810	NA1810	NO	100Yr - 1 Day	N		AE	74.20	74.66	74.70				No Historical Water Level Data Available
A1820	NA1820	NO	100Yr - 1 Day	N		AE	74.80	74.89	74.88				No Historical Water Level Data Available
A1828	NA1828	NO	100Yr - 1 Day	N		AE	74.89	75.06	75.09				No Historical Water Level Data Available

Subbasin Name	Node Name	Percolation Incorporated in Model (Y/N)	Modeled Storm Event Use for Floodplain	Verification Data Available (Y/N)	FEMA Zone (A or B)	Preliminary Modeled Floodzone (A, AE, or X)	100Yr1D Max Stage ft, NAVD88	100Yr5D Max Stage ft, NAVD88	100Yr10D Max Stage ft, NAVD88	HW1	HW2	HW3	Notes
A1830	NA1830	NO	100Yr - 1 Day	N	A	AE	74.65	75.06	75.09				No Historical Water Level Data Available
A1840	NA1840	NO	100Yr - 1 Day	N	A	AE	74.88	75.09	75.12				No Historical Water Level Data Available
A1850	NA1850	NO	100Yr - 1 Day	N		AE	76.78	77.04	76.98				No Historical Water Level Data Available
A1855	NA1855	NO	100Yr - 1 Day	N		AE	76.77	77.04	76.97				No Historical Water Level Data Available
A1860	NA1860	NO	100Yr - 1 Day	N		AE	76.64	76.93	76.91				No Historical Water Level Data Available
A1870	NA1870	NO	100Yr - 1 Day	N		AE	76.68	76.95	76.92				No Historical Water Level Data Available
A1880	NA1880	NO	100Yr - 1 Day	N		AE	76.74	77.01	76.96				No Historical Water Level Data Available
A1883	NA1883	NO	100Yr - 1 Day	N		AE	76.73	76.98	76.96				No Historical Water Level Data Available
A1885	NA1885	NO	100Yr - 1 Day	N		AE	76.95	77.21	77.16				No Historical Water Level Data Available
A1887	NA1887	NO	100Yr - 1 Day	N		AE	76.73	76.98	76.96				No Historical Water Level Data Available
A1890	NA1890	YES	100Yr - 1 Day	N			69.37	71.76	72.87				No Historical Water Level Data Available
A1900	NA1900	NO	100Yr - 1 Day	N		AE	76.43	76.78	76.88				No Historical Water Level Data Available
A1920	NA1920	NO	100Yr - 1 Day	N	A	AE	76.43	76.78	76.89				No Historical Water Level Data Available
A1930	NA1930	NO	100Yr - 1 Day	N		AE	76.45	76.78	76.90				No Historical Water Level Data Available
A1940	NA1940	NO	100Yr - 1 Day	N		AE	76.43	76.77	76.88				No Historical Water Level Data Available
A1950	NA1950	NO	100Yr - 1 Day	N	A	AE	76.14	76.58	76.75				No Historical Water Level Data Available
A1960	NA1960	NO	100Yr - 1 Day	N	A	AE	76.06	76.53	76.68				No Historical Water Level Data Available
A1964	NA1964	NO	100Yr - 1 Day	N		AE	76.61	76.96	76.90				No Historical Water Level Data Available
A1966	NA1966	NO	100Yr - 1 Day	N		AE	76.61	76.96	76.89				No Historical Water Level Data Available
A1968	NA1968	NO	100Yr - 1 Day	N	A	AE	76.06	76.54	76.68				No Historical Water Level Data Available
A1970	NA1970	NO	100Yr - 1 Day	N	A	AE	76.06	76.53	76.68				No Historical Water Level Data Available
A1980	NA1980	NO	100Yr - 1 Day	N	A	AE	75.78	76.11	76.16				No Historical Water Level Data Available
A1992	NA1992	NO	100Yr - 1 Day	N		AE	76.58	76.50	76.41				No Historical Water Level Data Available
A1994	NA1994	NO	100Yr - 1 Day	N		AE	76.57	76.49	76.40				No Historical Water Level Data Available
A1996	NA1996	NO	100Yr - 1 Day	N		AE	76.58	76.50	76.41				No Historical Water Level Data Available
A1998	NA1998	NO	100Yr - 1 Day	N		AE	76.58	76.50	76.41				No Historical Water Level Data Available
A2000	NA2000	NO	100Yr - 1 Day	N		AE	76.85	77.10	77.05				No Historical Water Level Data Available
A2001	NA2001	NO	100Yr - 1 Day	N		AE	76.85	77.10	77.05				No Historical Water Level Data Available
A2003	NA2003	NO	100Yr - 1 Day	N		AE	75.80	76.62	76.96				No Historical Water Level Data Available
A2005	NA2005	NO	100Yr - 1 Day	N		AE	75.85	75.99	75.91				No Historical Water Level Data Available
A2006	NA2006	NO	100Yr - 1 Day	N		AE	75.85	75.99	75.91				No Historical Water Level Data Available
A2007	NA2007	NO	100Yr - 1 Day	N		AE	76.73	76.65	76.56				No Historical Water Level Data Available
A2009	NA2009	NO	100Yr - 1 Day	N	A	AE	75.70	75.96	75.96				No Historical Water Level Data Available
A2010	NA2010	NO	100Yr - 1 Day	N	A	AE	75.70	75.96	75.96				No Historical Water Level Data Available

Subbasin Name	Node Name	Percolation Incorporated in Model (Y/N)	Modeled Storm Event Use for Floodplain	Verification Data Available (Y/N)	FEMA Zone (A or B)	Preliminary Modeled Floodzone (A, AE, or X)	100Yr1D Max Stage ft, NAVD88	100Yr5D Max Stage ft, NAVD88	100Yr10D Max Stage ft, NAVD88	HW1	HW2	HW3	Notes
A2012	NA2012	NO	100Yr - 1 Day	N	A	AE	75.74	76.01	76.00				No Historical Water Level Data Available
A2015	NA2015	NO	100Yr - 1 Day	N	A	AE	75.70	75.96	75.95				No Historical Water Level Data Available
A2020	NA2020	NO	100Yr - 1 Day	N	A	AE	75.71	75.97	75.97				No Historical Water Level Data Available
A2040	NA2040	NO	100Yr - 1 Day	N		AE	75.76	75.83	75.75				No Historical Water Level Data Available
A2042	NA2042	NO	100Yr - 1 Day	N		AE	75.09	75.38	75.40				No Historical Water Level Data Available
A2046	NA2046	NO	100Yr - 1 Day	N		AE	75.52	75.56	75.45				No Historical Water Level Data Available
A2048	NA2048	NO	100Yr - 1 Day	N		AE	75.52	75.55	75.44				No Historical Water Level Data Available
A2050	NA2050	NO	100Yr - 1 Day	N	A	AE	75.09	75.37	75.39				No Historical Water Level Data Available
A2058	NA2058	NO	100Yr - 1 Day	N		AE	75.75	75.70	75.60				No Historical Water Level Data Available
A2060	NA2060	NO	100Yr - 1 Day	N	A	AE	75.10	75.38	75.40				No Historical Water Level Data Available
A2068	NA2068	NO	100Yr - 1 Day	N	A	AE	75.27	75.32	75.21				No Historical Water Level Data Available
A2070	NA2070	NO	100Yr - 1 Day	N	A	AE	74.93	75.16	75.19				No Historical Water Level Data Available
A2076	NA2076	NO	100Yr - 1 Day	N		AE	74.84	76.13	76.68				No Historical Water Level Data Available
A2078	NA2078	NO	100Yr - 1 Day	N		AE	74.89	75.39	75.53				No Historical Water Level Data Available
A2080	NA2080	NO	100Yr - 1 Day	N		AE	74.21	75.39	75.52				No Historical Water Level Data Available
A2090	NA2090	NO	100Yr - 1 Day	N		AE	74.77	74.93	74.95				No Historical Water Level Data Available
A2100	NA2100	NO	100Yr - 1 Day	N		AE	74.78	74.98	75.00				No Historical Water Level Data Available
A2110	NA2110	NO	100Yr - 1 Day	N		AE	74.79	74.98	75.01				No Historical Water Level Data Available
A2116	NA2116	NO	100Yr - 1 Day	N	A	AE	74.78	74.96	74.98				No Historical Water Level Data Available
A2118	NA2118	NO	100Yr - 1 Day	N	A	AE	74.78	74.97	74.99				No Historical Water Level Data Available
A2120	NA2120	NO	100Yr - 1 Day	N	A	AE	74.78	74.96	74.99				No Historical Water Level Data Available
A2130	NA2130	NO	100Yr - 1 Day	N	A	AE	73.92	74.17	74.21				No Historical Water Level Data Available
A2140	NA2140	NO	100Yr - 1 Day	N		AE	74.13	74.55	74.58				No Historical Water Level Data Available
A2150	NA2150	NO	100Yr - 1 Day	N		AE	70.86	71.19	71.22				No Historical Water Level Data Available
A2160	NA2160	NO	100Yr - 1 Day	N		AE	71.09	71.26	71.28				No Historical Water Level Data Available
A2170	NA2170	NO	100Yr - 1 Day	N		AE	70.86	71.01	71.02				No Historical Water Level Data Available
A2180	NA2180	NO	100Yr - 1 Day	N	A	AE	73.31	73.58	73.61				No Historical Water Level Data Available
A2190	NA2190	NO	100Yr - 1 Day	N	A	AE	70.71	70.93	70.95				No Historical Water Level Data Available
A2196	NA2196	YES	100Yr - 1 Day	N		AE	71.26	71.36	71.38				No Historical Water Level Data Available
A2198	NA2198	NO	100Yr - 1 Day	N		AE	69.83	70.53	70.58				No Historical Water Level Data Available
A2200	NA2200	YES	100Yr - 1 Day	N		AE	69.83	70.54	70.58				No Historical Water Level Data Available
A2210	NA2210	NO	100Yr - 1 Day	N		AE	69.28	70.45	70.47				No Historical Water Level Data Available
A2216	NA2216	YES	100Yr - 1 Day	N		AE	69.99	70.35	70.37				No Historical Water Level Data Available
A2218	NA2218	NO	100Yr - 1 Day	N		AE	69.98	70.31	70.33				No Historical Water Level Data Available

Subbasin Name	Node Name	Percolation Incorporated in Model (Y/N)	Modeled Storm Event Use for Floodplain	Verification Data Available (Y/N)	FEMA Zone (A or B)	Preliminary Modeled Floodzone (A, AE, or X)	100Yr1D Max Stage ft, NAVD88	100Yr5D Max Stage ft, NAVD88	100Yr10D Max Stage ft, NAVD88	HW1	HW2	HW3	Notes
A2220	NA2220	NO	100Yr - 1 Day	N		AE	69.98	70.31	70.33				No Historical Water Level Data Available
A2228	NA2228	YES	100Yr - 1 Day	N			67.84	67.79	67.79				No Historical Water Level Data Available
A2230	NA2230	NO	100Yr - 1 Day	N		AE	70.13	70.44	70.46				No Historical Water Level Data Available
A2240	NA2240	NO	100Yr - 1 Day	N		AE	70.17	70.52	70.55				No Historical Water Level Data Available
A2250	NA2250	NO	100Yr - 1 Day	N		AE	70.48	70.73	70.74				No Historical Water Level Data Available
A2255	NA2255	NO	100Yr - 1 Day	N	A	AE	70.54	70.82	70.84				No Historical Water Level Data Available
A2260	NA2260	NO	100Yr - 1 Day	N	A	AE	70.56	70.86	70.88				No Historical Water Level Data Available
A2263	NA2263	NO	100Yr - 1 Day	N	A	AE	70.56	70.85	70.86				No Historical Water Level Data Available
A2264	NA2264	NO	100Yr - 1 Day	N	A	AE	70.49	70.76	70.78				No Historical Water Level Data Available
A2265	NA2265	NO	100Yr - 1 Day	N		AE	71.08	71.20	71.24				No Historical Water Level Data Available
A2267	NA2267	NO	100Yr - 1 Day	N		AE	70.45	70.71	70.72				No Historical Water Level Data Available
A2268	NA2268	NO	100Yr - 1 Day	N		AE	70.17	70.52	70.54				No Historical Water Level Data Available
A2270	NA2270	NO	100Yr - 1 Day	N		AE	70.16	70.49	70.52				No Historical Water Level Data Available
A2280	NA2280	NO	100Yr - 1 Day	N		AE	70.15	70.47	70.49				No Historical Water Level Data Available
A2290	NA2290	NO	100Yr - 1 Day	N		AE	70.15	70.46	70.49				No Historical Water Level Data Available
A2300	NA2300	NO	100Yr - 1 Day	N		AE	70.14	70.41	70.43				No Historical Water Level Data Available
A2310	NA2310	NO	100Yr - 1 Day	N	A	AE	70.33	70.52	70.53				No Historical Water Level Data Available
A2320	NA2320	NO	100Yr - 1 Day	N	A	AE	70.33	70.52	70.53				No Historical Water Level Data Available
A2328	NA2328	NO	100Yr - 1 Day	N		AE	70.89	70.86	70.78				No Historical Water Level Data Available
A2330	NA2330	NO	100Yr - 1 Day	N		AE	70.48	70.74	70.75				No Historical Water Level Data Available
A2340	NA2340	NO	100Yr - 1 Day	N	A	AE	70.45	70.71	70.72				No Historical Water Level Data Available
A2350	NA2350	NO	100Yr - 1 Day	N	A	AE	70.48	70.75	70.76				No Historical Water Level Data Available
A2352	NA2352	NO	100Yr - 1 Day	N	A	AE	70.48	70.75	70.76				No Historical Water Level Data Available
A2388	NA2388	NO	100Yr - 1 Day	N	A	AE	70.31	70.50	70.51				No Historical Water Level Data Available
A2390	NA2390	NO	100Yr - 1 Day	N	A	AE	70.33	70.52	70.53				No Historical Water Level Data Available
A2392	NA2392	NO	100Yr - 1 Day	N	A	AE	70.33	70.52	70.53				No Historical Water Level Data Available
A2400	NA2400	NO	100Yr - 1 Day	N	A	AE	70.35	70.55	70.57				No Historical Water Level Data Available
A2410	NA2410	NO	100Yr - 1 Day	N	A	AE	70.37	70.58	70.59				No Historical Water Level Data Available
A2415	NA2415	NO	100Yr - 1 Day	N	A	AE	70.33	70.53	70.55				No Historical Water Level Data Available
A2417	NA2417	NO	100Yr - 1 Day	N	A	AE	70.34	70.55	70.56				No Historical Water Level Data Available
A2420	NA2420	NO	100Yr - 1 Day	N	A	AE	70.33	70.54	70.55				No Historical Water Level Data Available
A2430	NA2430	NO	100Yr - 1 Day	N	A	AE	70.32	70.52	70.53				No Historical Water Level Data Available
A2440	NA2440	NO	100Yr - 1 Day	N	A	AE	70.32	70.51	70.53				No Historical Water Level Data Available
A2445	NA2445	NO	100Yr - 1 Day	N	A	AE	68.55	68.95	68.97				No Historical Water Level Data Available

Subbasin Name	Node Name	Percolation Incorporated in Model (Y/N)	Modeled Storm Event Use for Floodplain	Verification Data Available (Y/N)	FEMA Zone (A or B)	Preliminary Modeled Floodzone (A, AE, or X)	100Yr1D Max Stage ft, NAVD88	100Yr5D Max Stage ft, NAVD88	100Yr10D Max Stage ft, NAVD88	HW1	HW2	HW3	Notes
A2447	NA2447	YES	100Yr - 1 Day	N	A	AE	68.57	68.95	68.97				No Historical Water Level Data Available
A2450	NA2450	NO	100Yr - 1 Day	N	A	AE	68.58	69.02	69.04				No Historical Water Level Data Available
A2460	NA2460	NO	100Yr - 1 Day	N	A	AE	68.40	68.83	68.85				No Historical Water Level Data Available
A2470	NA2470	NO	100Yr - 1 Day	N	A	AE	68.30	68.72	68.74				No Historical Water Level Data Available
A2472	NA2472	NO	100Yr - 1 Day	N	A	AE	68.33	68.76	68.77				No Historical Water Level Data Available
A2474	NA2474	NO	100Yr - 1 Day	N	A	AE	68.20	68.65	68.67				No Historical Water Level Data Available
A2480	NA2480	NO	100Yr - 1 Day	N	A	AE	66.75	67.60	67.82				No Historical Water Level Data Available
A2488	NA2488	YES	100Yr - 1 Day	N	A		63.04	67.55	67.65				No Historical Water Level Data Available
A2490	NA2490	NO	100Yr - 1 Day	Y	A	AE	66.00	67.39	67.64	66.02	66.08		HW1: PEAK SWFWMD, Water Level Data - Hydrologic Data Section 10/1/1979 HW2: PEAK SWFWMD, Water Level Data - Hydrologic Data Section 9/12/1988
A2500	NA2500	NO	100Yr - 1 Day	Y	A	AE	65.81	67.18	67.31	65.55			HW1: PEAK SWFWMD, Water Level Data - Hydrologic Data Section 9/29/1979
A2510	NA2510	NO	100Yr - 1 Day	N	A	AE	61.24	64.45	64.50				No Historical Water Level Data Available
A2520	NA2520	NO	100Yr - 1 Day	N		AE	61.70	63.62	64.29				No Historical Water Level Data Available
A2530	NA2530	NO	100Yr - 1 Day	N	A	AE	61.90	64.45	64.50				No Historical Water Level Data Available
A2535	NA2535	NO	100Yr - 1 Day	Y	A	AE	61.90	64.45	64.50	63.06			HW1: PEAK SWFWMD, Water Level Data - Hydrologic Data Section 8/23/1984
A2540	NA2540	NO	100Yr - 1 Day	N	A	AE	61.90	64.45	64.50				No Historical Water Level Data Available
A2550	NA2550	NO	100Yr - 1 Day	N	A	AE	61.90	64.45	64.50				No Historical Water Level Data Available
A2560	NA2560	NO	100Yr - 1 Day	N	A	AE	61.90	64.45	64.50				No Historical Water Level Data Available
A2570	NA2570	NO	100Yr - 1 Day	N	A	AE	61.90	64.45	64.50				No Historical Water Level Data Available
A2590	NA2590	NO	100Yr - 1 Day	N	A	AE	61.90	64.45	64.50				No Historical Water Level Data Available
A2600	NA2600	NO	100Yr - 1 Day	N	A	AE	61.90	64.45	64.50				No Historical Water Level Data Available
A2603	NA2603	NO	100Yr - 1 Day	N		AE	61.86	64.45	64.50				No Historical Water Level Data Available
A2606	NA2606	NO	100Yr - 1 Day	N	A	AE	57.31	60.21	60.67				No Historical Water Level Data Available
A2610	NA2610	NO	100Yr - 1 Day	N	A	AE	63.44	64.50	64.57				No Historical Water Level Data Available
A2620	NA2620	NO	100Yr - 1 Day	N	A	AE	60.40	62.65	63.38				No Historical Water Level Data Available
A2630	NA2630	NO	100Yr - 1 Day	N		AE	67.67	67.93	66.69				No Historical Water Level Data Available
A2638	NA2638	NO	100Yr - 1 Day	N	A	AE	65.83	65.83	65.70				No Historical Water Level Data Available
A2640	NA2640	NO	100Yr - 1 Day	N	A	AE	60.94	61.74	62.37				No Historical Water Level Data Available

Subbasin Name	Node Name	Percolation Incorporated in Model (Y/N)	Modeled Storm Event Use for Floodplain	Verification Data Available (Y/N)	FEMA Zone (A or B)	Preliminary Modeled Floodzone (A, AE, or X)	100Yr1D Max Stage ft, NAVD88	100Yr5D Max Stage ft, NAVD88	100Yr10D Max Stage ft, NAVD88	HW1	HW2	HW3	Notes
A2645	NA2645	NO	100Yr - 1 Day	N	A	AE	60.34	61.74	62.37				No Historical Water Level Data Available
A2650	NA2650	NO	100Yr - 1 Day	N		AE	68.36	68.32	67.15				No Historical Water Level Data Available
A2660	NA2660	NO	100Yr - 1 Day	N		AE	67.61	68.46	68.63				No Historical Water Level Data Available
A2670	NA2670	NO	100Yr - 1 Day	N	A	AE	63.95	64.10	64.17				No Historical Water Level Data Available
A2680	NA2680	NO	100Yr - 1 Day	N	A	AE	64.96	66.12	66.13				No Historical Water Level Data Available
A2690	NA2690	NO	100Yr - 1 Day	N	A	AE	62.32	62.80	62.83				No Historical Water Level Data Available
A2700	NA2700	NO	100Yr - 1 Day	N		AE	61.27	64.43	64.55				No Historical Water Level Data Available
A2702	NA2702	NO	100Yr - 1 Day	N		AE	63.71	64.46	64.56				No Historical Water Level Data Available
A2704	NA2704	NO	100Yr - 1 Day	N		AE	60.97	63.53	64.24				No Historical Water Level Data Available
A2710	NA2710	NO	100Yr - 1 Day	Y	A	AE	60.30	61.62	62.23	60.80			HW1: PEAK SWFWMD, Water Level Data - Hydrologic Data Section 3/16/1998
A2713	NA2713	NO	100Yr - 1 Day	N	A	AE	60.20	61.56	62.19				No Historical Water Level Data Available
A2715	NA2715	NO	100Yr - 1 Day	N	A	AE	59.90	61.55	62.18				No Historical Water Level Data Available
A2720	NA2720	YES	100Yr - 1 Day	N			61.04	63.52	64.34				No Historical Water Level Data Available
A2725	NA2725	YES	100Yr - 1 Day	N			60.05	62.52	63.41				No Historical Water Level Data Available
A2726	NA2726	YES	100Yr - 1 Day	N			61.62	63.36	64.16				No Historical Water Level Data Available
A2728	NA2728	YES	100Yr - 1 Day	N			60.57	61.60	62.90				No Historical Water Level Data Available
A2730	NA2730	NO	100Yr - 1 Day	N	A	AE	59.44	61.25	61.89				No Historical Water Level Data Available
A2740	NA2740	NO	100Yr - 1 Day	N		AE	64.24	65.31	65.38				No Historical Water Level Data Available
A2750	NA2750	NO	100Yr - 1 Day	N	A	AE	59.41	61.24	61.87				No Historical Water Level Data Available
A2760	NA2760	NO	100Yr - 1 Day	N	A	AE	58.89	60.82	61.38				No Historical Water Level Data Available
A2770	NA2770	NO	100Yr - 1 Day	N	A	AE	65.49	65.65	65.71				No Historical Water Level Data Available
A2780	NA2780	NO	100Yr - 1 Day	N	A	AE	62.92	63.52	63.67				No Historical Water Level Data Available
A2788	NA2788	NO	100Yr - 1 Day	N		AE	61.30	60.79	61.20				No Historical Water Level Data Available
A2790	NA2790	NO	100Yr - 1 Day	N	A	AE	61.63	61.24	61.53				No Historical Water Level Data Available
A2800	NA2800	NO	100Yr - 1 Day	N	A	AE	57.96	60.64	61.20				No Historical Water Level Data Available
A2808	NA2808	YES	100Yr - 1 Day	N			59.06	61.44	62.10				No Historical Water Level Data Available
A2810	NA2810	NO	100Yr - 1 Day	N	A	AE	57.89	60.61	61.16				No Historical Water Level Data Available
A2820	NA2820	NO	100Yr - 1 Day	N	A	AE	57.85	60.57	61.11				No Historical Water Level Data Available
A2830	NA2830	NO	100Yr - 1 Day	N		AE	62.91	64.11	64.48				No Historical Water Level Data Available
A2834	NA2834	YES	100Yr - 1 Day	N			61.65	62.63	62.69				No Historical Water Level Data Available
A2836	NA2836	YES	100Yr - 1 Day	N			60.60	60.60	60.73				No Historical Water Level Data Available
A2838	NA2838	NO	100Yr - 1 Day	N		AE	61.93	62.45	62.53				No Historical Water Level Data Available

Subbasin Name	Node Name	Percolation Incorporated in Model (Y/N)	Modeled Storm Event Use for Floodplain	Verification Data Available (Y/N)	FEMA Zone (A or B)	Preliminary Modeled Floodzone (A, AE, or X)	100Yr1D Max Stage ft, NAVD88	100Yr5D Max Stage ft, NAVD88	100Yr10D Max Stage ft, NAVD88	HW1	HW2	HW3	Notes
A2840	NA2840	NO	100Yr - 1 Day	N	A	AE	58.20	60.32	60.79				No Historical Water Level Data Available
A2845	NA2845	YES	100Yr - 1 Day	N			60.67	62.74	63.13				No Historical Water Level Data Available
A2850	NA2850	NO	100Yr - 1 Day	N	A	AE	57.45	60.32	60.79				No Historical Water Level Data Available
A2860	NA2860	NO	100Yr - 1 Day	N	A	AE	57.32	60.21	60.67				No Historical Water Level Data Available
B0010	NB0010	YES	100Yr - 1 Day	N		AE	65.75	66.00	65.60				No Historical Water Level Data Available
B0020	NB0020	YES	100Yr - 1 Day	N		AE	63.52	63.64	63.28				No Historical Water Level Data Available
B0025	NB0025	YES	100Yr - 1 Day	N		AE	62.14	62.78	62.62				No Historical Water Level Data Available
B0030	NB0030	YES	100Yr - 1 Day	N		AE	63.17	63.64	63.28				No Historical Water Level Data Available
B0035	NB0035	YES	100Yr - 1 Day	N		AE	66.97	66.96	66.79				No Historical Water Level Data Available
B0040	NB0040	YES	100Yr - 1 Day	N		AE	65.07	65.46	64.43				No Historical Water Level Data Available
B0045	NB0045	YES	100Yr - 1 Day	N		A	65.04	65.45	63.31				No Historical Water Level Data Available
B0050	NB0050	YES	100Yr - 1 Day	N			63.57	64.56	64.48				No Historical Water Level Data Available
B0055	NB0055	YES	100Yr - 1 Day	N		AE	65.08	65.46	64.58				No Historical Water Level Data Available
B0056	NB0056	YES	100Yr - 1 Day	N		AE	65.98	65.95	65.56				No Historical Water Level Data Available
B0057	NB0057	YES	100Yr - 1 Day	N		AE	67.59	67.58	67.51				No Historical Water Level Data Available
B0060	NB0060	YES	100Yr - 1 Day	N	B		57.02	57.02	57.02				No Historical Water Level Data Available
B0070	NB0070	YES	100Yr - 1 Day	N	B		61.01	61.01	61.01				No Historical Water Level Data Available
B0080	NB0080	YES	100Yr - 1 Day	N	B		61.80	61.80	61.80				No Historical Water Level Data Available
B0090	NB0090	YES	100Yr - 1 Day	N			62.54	62.54	62.54				No Historical Water Level Data Available
B0140	NB0140	NO	100Yr - 1 Day	N	B	AE	56.84	62.52	62.83				No Historical Water Level Data Available
B0150	NB0150	NO	100Yr - 1 Day	N	B	AE	55.31	62.52	62.83				No Historical Water Level Data Available
B0155	NB0155	YES	100Yr - 1 Day	N	B		59.74	62.58	63.24				No Historical Water Level Data Available
B0160	NB0160	NO	100Yr - 1 Day	N	B	AE	61.21	62.52	62.83				No Historical Water Level Data Available
B0170	NB0170	YES	100Yr - 1 Day	N	B	AE	64.34	64.51	64.24				No Historical Water Level Data Available
B0180	NB0180	NO	100Yr - 1 Day	N	B	AE	64.17	64.30	64.27				No Historical Water Level Data Available
B0185	NB0185	NO	100Yr - 1 Day	N	B	AE	63.89	63.89	63.88				No Historical Water Level Data Available
B0190	NB0190	YES	100Yr - 1 Day	N	B	AE	60.49	62.97	63.20				No Historical Water Level Data Available
B0200	NB0200	NO	100Yr - 1 Day	N	B	AE	61.63	62.97	63.20				No Historical Water Level Data Available
B0203	NB0203	YES	100Yr - 1 Day	N	B	AE	61.15	62.97	63.20				No Historical Water Level Data Available
B0205	NB0205	YES	100Yr - 1 Day	N	B		61.81	62.97	63.20				No Historical Water Level Data Available
B0207	NB0207	YES	100Yr - 1 Day	N	B		62.86	62.86	62.86				No Historical Water Level Data Available
B0210	NB0210	NO	100Yr - 1 Day	N	B	AE	62.05	62.54	62.83				No Historical Water Level Data Available
B0215	NB0215	NO	100Yr - 1 Day	N	B	AE	62.53	62.78	62.87				No Historical Water Level Data Available
B0220	NB0220	NO	100Yr - 1 Day	N	B	AE	57.28	61.61	62.83				No Historical Water Level Data Available

Subbasin Name	Node Name	Percolation Incorporated in Model (Y/N)	Modeled Storm Event Use for Floodplain	Verification Data Available (Y/N)	FEMA Zone (A or B)	Preliminary Modeled Floodzone (A, AE, or X)	100Yr1D Max Stage ft, NAVD88	100Yr5D Max Stage ft, NAVD88	100Yr10D Max Stage ft, NAVD88	HW1	HW2	HW3	Notes
B0230	BCNB0230	NO	100Yr - 1 Day	N	B	AE	63.21	63.47	63.55				No Historical Water Level Data Available
B0240	NB0240	NO	100Yr - 1 Day	N	B	AE	62.54	62.80	62.89				No Historical Water Level Data Available
B0250	NB0250	NO	100Yr - 1 Day	N	B	AE	60.80	61.28	62.83				No Historical Water Level Data Available
B0255	NB0255	YES	100Yr - 1 Day	N	B		61.83	63.46	64.24				No Historical Water Level Data Available
B0260	NB0260	NO	100Yr - 1 Day	N	B	AE	48.22	61.22	62.83				No Historical Water Level Data Available
B0270	NB0270	NO	100Yr - 1 Day	N	B	AE	60.22	61.22	62.83				No Historical Water Level Data Available
B0280	NB0280	NO	100Yr - 1 Day	N	B	AE	55.71	61.22	62.83				No Historical Water Level Data Available
B0290	NB0290	YES	100Yr - 1 Day	N	B	AE	61.83	62.09	62.83				No Historical Water Level Data Available
B0300	NB0300	YES	100Yr - 1 Day	N	B	AE	62.62	62.83	62.83				No Historical Water Level Data Available
B0310	NB0310	YES	100Yr - 1 Day	N	B	AE	60.71	64.20	64.38				No Historical Water Level Data Available
B0315	NB0315	NO	100Yr - 1 Day	N	B	AE	64.12	64.20	64.38				No Historical Water Level Data Available
B0320	BCNB0320	YES	100Yr - 1 Day	N	B	AE	64.71	65.09	65.13				No Historical Water Level Data Available
B0330	NB0330	YES	100Yr - 1 Day	N	B	AE	64.71	65.09	65.12				No Historical Water Level Data Available
B0340	NB0340	NO	100Yr - 1 Day	N	B	AE	65.55	65.52	65.42				No Historical Water Level Data Available
B0350	NB0350	YES	100Yr - 1 Day	N	B	AE	62.91	64.25	64.37				No Historical Water Level Data Available
B0360	NB0360	YES	100Yr - 1 Day	N	B	AE	62.92	64.30	64.42				No Historical Water Level Data Available
B0370	NB0370	NO	100Yr - 1 Day	Y	B	AE	62.93	64.34	64.46	59.17	61.33		HW1: HIGH WATER FDOT_14010-194F HW2: HIGH WATER SWFWMD Engineering - Masaryktown, 1960 High Water 1960
B0375	BCNB0375	NO	100Yr - 1 Day	N	B	AE	64.98	65.91	65.96				No Historical Water Level Data Available
B0377	NB0377	NO	100Yr - 1 Day	N	B	AE	64.71	65.29	65.52				No Historical Water Level Data Available
B0380	NB0380	YES	100Yr - 1 Day	N	B	AE	65.15	65.88	65.91				No Historical Water Level Data Available
B0420	BCNB0420	NO	100Yr - 1 Day	N	B	AE	65.75	66.69	66.70				No Historical Water Level Data Available
B0430	BCNB0430	YES	100Yr - 1 Day	N		AE	66.59	68.77	69.21				No Historical Water Level Data Available
B0440	BCNB0440	YES	100Yr - 1 Day	N		AE	66.15	68.64	69.15				No Historical Water Level Data Available
B0445	BCNB0445	YES	100Yr - 1 Day	N		AE	67.61	68.64	69.15				No Historical Water Level Data Available
B0447	NB0447	YES	100Yr - 1 Day	N		X (Shaded)	65.61	68.64	69.15				No Historical Water Level Data Available
B0450	BCNB0450	YES	100Yr - 1 Day	N	B	AE	68.15	69.55	69.91				No Historical Water Level Data Available
B0455	NB0455	YES	100Yr - 1 Day	N		X (Shaded)	66.91	69.23	69.33				No Historical Water Level Data Available
B0460	NB0460	YES	100Yr - 1 Day	N		AE	68.74	71.60	72.10				No Historical Water Level Data Available
B0465	NB0465	YES	100Yr - 1 Day	N			71.58	71.58	71.58				No Historical Water Level Data Available
B0470	NB0470	YES	100Yr - 1 Day	N		X (Shaded)	68.58	71.46	71.94				No Historical Water Level Data Available
B0480	NB0480	YES	100Yr - 1 Day	N		AE	66.18	69.97	70.01				No Historical Water Level Data Available

Subbasin Name	Node Name	Percolation Incorporated in Model (Y/N)	Modeled Storm Event Use for Floodplain	Verification Data Available (Y/N)	FEMA Zone (A or B)	Preliminary Modeled Floodzone (A, AE, or X)	100Yr1D Max Stage ft, NAVD88	100Yr5D Max Stage ft, NAVD88	100Yr10D Max Stage ft, NAVD88	HW1	HW2	HW3	Notes
B0483	BCNB0483	YES	100Yr - 1 Day	N		X (Shaded)	66.27	69.97	70.01				No Historical Water Level Data Available
B0485	BCNB0485	YES	100Yr - 1 Day	N	B	AE	67.20	69.97	70.01				No Historical Water Level Data Available
B0490	NB0490	NO	100Yr - 1 Day	N		AE	64.01	68.85	69.02				No Historical Water Level Data Available
B0491	NB0491	YES	100Yr - 1 Day	N		X (Shaded)	67.70	68.85	69.02				No Historical Water Level Data Available
B0492	NB0492	YES	100Yr - 1 Day	N		AE	68.25	68.85	69.02				No Historical Water Level Data Available
B0493	NB0493	YES	100Yr - 1 Day	N		X (Shaded)	68.96	70.50	70.53				No Historical Water Level Data Available
B0495	NB0495	YES	100Yr - 1 Day	N		AE	68.62	69.41	69.51				No Historical Water Level Data Available
B0497	NB0497	YES	100Yr - 1 Day	N			68.31	70.25	70.55				No Historical Water Level Data Available
B0500	NB0500	NO	100Yr - 1 Day	N		AE	66.63	67.45	67.55				No Historical Water Level Data Available
B0505	NB0505	YES	100Yr - 1 Day	N		AE	67.90	68.34	68.38				No Historical Water Level Data Available
B0510	NB0510	YES	100Yr - 1 Day	N		AE	64.96	66.43	66.45				No Historical Water Level Data Available
B0520	NB0520	YES	100Yr - 1 Day	N		AE	66.69	68.09	68.15				No Historical Water Level Data Available
B0530	NB0530	YES	100Yr - 1 Day	N		AE	64.96	66.43	66.45				No Historical Water Level Data Available
B0535	NB0535	YES	100Yr - 1 Day	N		AE	66.17	67.90	68.19				No Historical Water Level Data Available
B0540	BCNB0540	YES	100Yr - 1 Day	N	B	AE	64.49	66.43	66.44				No Historical Water Level Data Available
B0543	NB0543	YES	100Yr - 1 Day	N	B	AE	64.90	66.42	66.43				No Historical Water Level Data Available
B0545	NB0545	YES	100Yr - 1 Day	N	B	AE	64.48	66.42	66.44				No Historical Water Level Data Available
B0550	NB0550	YES	100Yr - 1 Day	Y	B	AE	64.48	66.41	66.43	70.76			HW1: HIGH WATER SWFWMD Engineering - Masaryktown, 1960 High Water 1960
B0555	NB0555	YES	100Yr - 1 Day	N		X (Shaded)	65.84	66.99	67.07				No Historical Water Level Data Available
B0560	NB0560	YES	100Yr - 1 Day	N			65.60	65.46	65.46				No Historical Water Level Data Available
B0570	NB0570	YES	100Yr - 1 Day	N		X (Shaded)	65.35	66.48	66.97				No Historical Water Level Data Available
B0580	NB0580	YES	100Yr - 1 Day	N	A	AE	64.49	66.39	66.40				No Historical Water Level Data Available
B0590	NB0590	YES	100Yr - 1 Day	N	B	AE	64.93	66.39	66.40				No Historical Water Level Data Available
B0593	NB0593	YES	100Yr - 1 Day	N		AE	67.77	67.92	67.93				No Historical Water Level Data Available
B0595	NB0595	YES	100Yr - 1 Day	N			68.09	69.37	69.39				No Historical Water Level Data Available
B0600	NB0600	YES	100Yr - 1 Day	N	A	AE	64.17	66.39	66.40				No Historical Water Level Data Available
B0610	NB0610	YES	100Yr - 1 Day	N	B	AE	61.74	66.39	66.41				No Historical Water Level Data Available
B0620	NB0620	YES	100Yr - 1 Day	N	B	AE	64.22	66.40	66.42				No Historical Water Level Data Available
B0623	NB0623	YES	100Yr - 1 Day	N	B	AE	64.22	66.40	66.42				No Historical Water Level Data Available
B0625	NB0625	YES	100Yr - 1 Day	N	B	X (Shaded)	63.58	66.40	66.42				No Historical Water Level Data Available
B0640	NB0640	YES	100Yr - 1 Day	N	B	AE	63.07	66.40	66.42				No Historical Water Level Data Available
B0650	NB0650	YES	100Yr - 1 Day	N	B	AE	65.18	65.94	65.97				No Historical Water Level Data Available

Subbasin Name	Node Name	Percolation Incorporated in Model (Y/N)	Modeled Storm Event Use for Floodplain	Verification Data Available (Y/N)	FEMA Zone (A or B)	Preliminary Modeled Floodzone (A, AE, or X)	100Yr1D Max Stage ft, NAVD88	100Yr5D Max Stage ft, NAVD88	100Yr10D Max Stage ft, NAVD88	HW1	HW2	HW3	Notes
B0655	BCNB0655	YES	100Yr - 1 Day	N	B	AE	65.22	65.99	66.02				No Historical Water Level Data Available
B0660	NB0660	NO	100Yr - 1 Day	N	B	AE	65.15	65.91	65.94				No Historical Water Level Data Available
B0665	NB0665	NO	100Yr - 1 Day	N	B	AE	65.62	65.94	65.96				No Historical Water Level Data Available
B0670	NB0670	YES	100Yr - 1 Day	N	B	AE	64.38	64.87	65.01				No Historical Water Level Data Available
B0680	NB0680	YES	100Yr - 1 Day	N	B	AE	62.27	64.18	64.45				No Historical Water Level Data Available
B0685	NB0685	YES	100Yr - 1 Day	N	B	AE	63.06	64.18	64.45				No Historical Water Level Data Available
B0690	NB0690	NO	100Yr - 1 Day	N	B	AE	63.64	64.53	64.61				No Historical Water Level Data Available
B0695	NB0695	YES	100Yr - 1 Day	N	B	AE	63.07	64.18	64.45				No Historical Water Level Data Available
B0700	NB0700	NO	100Yr - 1 Day	N	B	AE	63.30	64.16	64.24				No Historical Water Level Data Available
B0710	NB0710	YES	100Yr - 1 Day	Y	A	AE	61.61	62.95	63.19	65.05			HW1: HIGH WATER SWFWMD Engineering - Masaryktown, 1960 High Water 1960
B0720	NB0720	YES	100Yr - 1 Day	N	B	AE	63.49	63.66	63.68				No Historical Water Level Data Available
B0730	NB0730	YES	100Yr - 1 Day	N	B	AE	56.50	60.50	61.73				No Historical Water Level Data Available
B0740	NB0740	YES	100Yr - 1 Day	N	B	AE	57.16	63.53	63.84				No Historical Water Level Data Available
B0745	NB0745	YES	100Yr - 1 Day	N	B	AE	63.56	63.90	63.97				No Historical Water Level Data Available
B0750	NB0750	NO	100Yr - 1 Day	N	B	AE	61.15	62.68	63.03				No Historical Water Level Data Available
B0760	NB0760	NO	100Yr - 1 Day	N	B	AE	43.83	61.22	62.83				No Historical Water Level Data Available
B0770	NB0770	YES	100Yr - 1 Day	N	B	AE	60.06	61.22	62.83				No Historical Water Level Data Available
B0775	NB0775	NO	100Yr - 1 Day	N	B	AE	65.02	65.10	65.11				No Historical Water Level Data Available
B0780	NB0780	YES	100Yr - 1 Day	N	B	AE	60.06	61.41	62.83				No Historical Water Level Data Available
B0790	NB0790	YES	100Yr - 1 Day	N	B	AE	60.97	63.53	63.84				No Historical Water Level Data Available
B0795	NB0795	YES	100Yr - 1 Day	N	B	AE	62.63	63.63	63.89				No Historical Water Level Data Available
B0800	NB0800	YES	100Yr - 1 Day	N	B	AE	63.86	64.20	64.31				No Historical Water Level Data Available
B0810	NB0810	YES	100Yr - 1 Day	N	B	AE	62.95	64.18	64.29				No Historical Water Level Data Available
B0820	NB0820	YES	100Yr - 1 Day	N	B	AE	62.89	64.20	64.31				No Historical Water Level Data Available
B0830	NB0830	YES	100Yr - 1 Day	N		AE	64.99	67.59	67.76				No Historical Water Level Data Available
B0832	NB0832	YES	100Yr - 1 Day	N		X (Shaded)	67.00	67.71	67.76				No Historical Water Level Data Available
B0834	NB0834	YES	100Yr - 1 Day	N		AE	67.42	68.07	68.12				No Historical Water Level Data Available
B0836	NB0836	YES	100Yr - 1 Day	N		AE	67.97	68.14	68.14				No Historical Water Level Data Available
B0838	NB0838	NO	100Yr - 1 Day	N		AE	71.60	71.57	71.44				No Historical Water Level Data Available
B0840	NB0840	YES	100Yr - 1 Day	N		AE	66.01	66.16	66.14				No Historical Water Level Data Available
B0850	NB0850	YES	100Yr - 1 Day	N	B	AE	64.58	64.80	64.85				No Historical Water Level Data Available
B0855	NB0855	YES	100Yr - 1 Day	N		AE	65.61	65.75	65.75				No Historical Water Level Data Available

Subbasin Name	Node Name	Percolation Incorporated in Model (Y/N)	Modeled Storm Event Use for Floodplain	Verification Data Available (Y/N)	FEMA Zone (A or B)	Preliminary Modeled Floodzone (A, AE, or X)	100Yr1D Max Stage ft, NAVD88	100Yr5D Max Stage ft, NAVD88	100Yr10D Max Stage ft, NAVD88	HW1	HW2	HW3	Notes
B0860	NB0860	YES	100Yr - 1 Day	N	B	AE	64.58	64.79	64.83				No Historical Water Level Data Available
B0870	NB0870	YES	100Yr - 1 Day	N	A	AE	62.54	64.16	64.27				No Historical Water Level Data Available
B0880	NB0880	YES	100Yr - 1 Day	Y	B	AE	62.88	64.17	64.28	63.66	66.49		HW1: HIGH WATER SWFWMD Engineering - Masaryktown, 1960 High Water 1960 HW2: HIGH WATER SWFWMD Engineering - Hernando County Flood Photos 1960
B0890	NB0890	YES	100Yr - 1 Day	Y	B	AE	63.74	64.16	64.27	64.17			HW1: HIGH WATER SWFWMD Engineering - Hernando County Flood Photos 1960
B0900	NB0900	YES	100Yr - 1 Day	N	B	AE	60.41	64.15	64.26				No Historical Water Level Data Available
B0910	NB0910	YES	100Yr - 1 Day	N	B	AE	61.68	64.14	64.25				No Historical Water Level Data Available
B0920	NB0920	YES	100Yr - 1 Day	N	A	AE	61.70	64.14	64.25				No Historical Water Level Data Available
B0930	NB0930	YES	100Yr - 1 Day	Y	A	AE	61.70	64.14	64.25	58.27			HW1: HIGH WATER FDOT_14010-194F
B0940	NB0940	NO	100Yr - 1 Day	N	A	AE	61.67	63.93	64.04				No Historical Water Level Data Available
B0950	NB0950	NO	100Yr - 1 Day	N	A	AE	61.63	62.68	62.90				No Historical Water Level Data Available
B0960	NB0960	YES	100Yr - 1 Day	N	A	AE	61.67	63.91	64.01				No Historical Water Level Data Available
B0963	NB0963	YES	100Yr - 1 Day	N	B	AE	64.68	66.16	66.18				No Historical Water Level Data Available
B0965	NB0965	YES	100Yr - 1 Day	N	A	AE	59.95	61.46	61.86				No Historical Water Level Data Available
B0966	NB0966	YES	100Yr - 1 Day	N	A	X (Shaded)	58.04	61.98	62.01				No Historical Water Level Data Available
B0967	NB0967	YES	100Yr - 1 Day	N	A	AE	62.66	64.50	64.52				No Historical Water Level Data Available
B0968	NB0968	YES	100Yr - 1 Day	N	B	AE	64.46	66.10	66.12				No Historical Water Level Data Available
B0970	NB0970	NO	100Yr - 1 Day	N	A	AE	60.86	61.91	62.20				No Historical Water Level Data Available
B0975	NB0975	NO	100Yr - 1 Day	N	A	AE	60.75	61.53	61.90				No Historical Water Level Data Available
B0977	NB0977	NO	100Yr - 1 Day	N	A	AE	60.19	61.51	61.88				No Historical Water Level Data Available
B0980	NB0980	YES	100Yr - 1 Day	N	A		60.56	63.06	63.67				No Historical Water Level Data Available
B0990	NB0990	NO	100Yr - 1 Day	N	A	AE	59.89	61.48	61.85				No Historical Water Level Data Available
B1000	NB1000	YES	100Yr - 1 Day	N		AE	66.30	68.69	69.73				No Historical Water Level Data Available
B1010	NB1010	YES	100Yr - 1 Day	N		X (Shaded)	66.20	70.31	71.13				No Historical Water Level Data Available
B1013	NB1013	YES	100Yr - 1 Day	N		X (Shaded)	70.08	71.86	71.93				No Historical Water Level Data Available
B1015	NB1015	YES	100Yr - 1 Day	N			69.47	71.44	71.53				No Historical Water Level Data Available
B1020	NB1020	YES	100Yr - 1 Day	N		AE	64.92	69.72	70.45				No Historical Water Level Data Available
B1023	NB1023	YES	100Yr - 1 Day	N		AE	64.92	69.72	70.45				No Historical Water Level Data Available
B1025	NB1025	YES	100Yr - 1 Day	N		AE	66.12	69.72	70.45				No Historical Water Level Data Available

Subbasin Name	Node Name	Percolation Incorporated in Model (Y/N)	Modeled Storm Event Use for Floodplain	Verification Data Available (Y/N)	FEMA Zone (A or B)	Preliminary Modeled Floodzone (A, AE, or X)	100Yr1D Max Stage ft, NAVD88	100Yr5D Max Stage ft, NAVD88	100Yr10D Max Stage ft, NAVD88	HW1	HW2	HW3	Notes
B1030	NB1030	YES	100Yr - 1 Day	N		AE	68.10	70.26	70.34				No Historical Water Level Data Available
B1040	NB1040	YES	100Yr - 1 Day	N		AE	65.35	69.30	69.36				No Historical Water Level Data Available
B1050	NB1050	YES	100Yr - 1 Day	N	A	AE	61.99	63.49	63.54				No Historical Water Level Data Available
B1060	NB1060	YES	100Yr - 1 Day	N		X (Shaded)	67.93	71.08	71.59				No Historical Water Level Data Available
B1062	NB1062	NO	100Yr - 1 Day	N		X (Shaded)	69.97	71.08	71.59				No Historical Water Level Data Available
B1070	NB1070	YES	100Yr - 1 Day	N			68.19	72.43	72.48				No Historical Water Level Data Available
B1080	NB1080	YES	100Yr - 1 Day	N		X (Shaded)	63.78	66.23	66.55				No Historical Water Level Data Available
B1090	NB1090	NO	100Yr - 1 Day	N		AE	61.69	62.87	63.43				No Historical Water Level Data Available
B1092	NB1092	YES	100Yr - 1 Day	N		X (Shaded)	70.01	71.08	71.59				No Historical Water Level Data Available
B1094	NB1094	YES	100Yr - 1 Day	N		X (Shaded)	70.23	71.05	71.29				No Historical Water Level Data Available
B1096	NB1096	YES	100Yr - 1 Day	N		A	68.98	70.07	70.93				No Historical Water Level Data Available
B1098	NB1098	YES	100Yr - 1 Day	N		X (Shaded)	68.04	69.14	69.35				No Historical Water Level Data Available
B1100	NB1100	YES	100Yr - 1 Day	N	A	AE	59.46	61.46	61.83				No Historical Water Level Data Available
B1108	NB1108	YES	100Yr - 1 Day	N			66.82	66.80	67.65				No Historical Water Level Data Available
B1110	NB1110	YES	100Yr - 1 Day	N		X (Shaded)	64.14	64.56	65.55				No Historical Water Level Data Available
B1118	NB1118	YES	100Yr - 1 Day	N	A	X (Shaded)	63.35	64.26	64.78				No Historical Water Level Data Available
B1120	NB1120	NO	100Yr - 1 Day	N	A	AE	59.96	61.46	61.82				No Historical Water Level Data Available
B1128	NB1128	YES	100Yr - 1 Day	N	A		57.26	60.21	61.09				No Historical Water Level Data Available
B1130	NB1130	YES	100Yr - 1 Day	N	A	AE	59.96	61.46	61.82				No Historical Water Level Data Available
B1140	NB1140	YES	100Yr - 1 Day	N	A	AE	62.19	63.33	63.38				No Historical Water Level Data Available
B1148	NB1148	YES	100Yr - 1 Day	N	A		62.24	64.08	64.11				No Historical Water Level Data Available
B1150	NB1150	YES	100Yr - 1 Day	N	A	X (Shaded)	57.57	61.46	61.82				No Historical Water Level Data Available
B1160	NB1160	YES	100Yr - 1 Day	N	A	AE	59.96	61.46	61.82				No Historical Water Level Data Available
B1170	NB1170	NO	100Yr - 1 Day	N	A	AE	59.96	61.45	61.82				No Historical Water Level Data Available
B1180	NB1180	NO	100Yr - 1 Day	N	A	AE	59.96	61.45	61.82				No Historical Water Level Data Available
B1190	NB1190	NO	100Yr - 1 Day	N	A	AE	59.96	61.45	61.82				No Historical Water Level Data Available
B1200	NB1200	YES	100Yr - 1 Day	N	A	AE	61.57	64.04	64.26				No Historical Water Level Data Available
B1203	NB1203	YES	100Yr - 1 Day	N	A		60.00	64.04	64.26				No Historical Water Level Data Available
B1205	NB1205	YES	100Yr - 1 Day	N	A		59.32	62.07	64.26				No Historical Water Level Data Available
B1210	NB1210	YES	100Yr - 1 Day	N	A	AE	60.12	61.98	62.09				No Historical Water Level Data Available
B1211	NB1211	YES	100Yr - 1 Day	N	A	X (Shaded)	61.46	63.41	63.47				No Historical Water Level Data Available
B1212	NB1212	YES	100Yr - 1 Day	N	A		62.38	64.35	64.42				No Historical Water Level Data Available
B1213	NB1213	YES	100Yr - 1 Day	N	A	X (Shaded)	61.16	64.27	64.32				No Historical Water Level Data Available
B1214	NB1214	YES	100Yr - 1 Day	N	A	AE	64.54	66.10	66.12				No Historical Water Level Data Available

Subbasin Name	Node Name	Percolation Incorporated in Model (Y/N)	Modeled Storm Event Use for Floodplain	Verification Data Available (Y/N)	FEMA Zone (A or B)	Preliminary Modeled Floodzone (A, AE, or X)	100Yr1D Max Stage ft, NAVD88	100Yr5D Max Stage ft, NAVD88	100Yr10D Max Stage ft, NAVD88	HW1	HW2	HW3	Notes
B1215	NB1215	YES	100Yr - 1 Day	N	A	AE	60.04	60.70	60.29				No Historical Water Level Data Available
B1220	NB1220	NO	100Yr - 1 Day	N	A	AE	59.95	61.45	61.84				No Historical Water Level Data Available
B1230	NB1230	YES	100Yr - 1 Day	N	A	AE	59.96	61.44	61.80				No Historical Water Level Data Available
B1240	NB1240	NO	100Yr - 1 Day	N	A	AE	59.96	61.45	61.81				No Historical Water Level Data Available
B1250	NB1250	NO	100Yr - 1 Day	N	A	AE	59.88	61.47	61.83				No Historical Water Level Data Available
B1280	NB1280	YES	100Yr - 1 Day	N		AE	72.68	73.51	73.67				No Historical Water Level Data Available
B1290	NB1290	NO	100Yr - 1 Day	N		AE	69.96	71.22	71.72				No Historical Water Level Data Available
B1295	NB1295	YES	100Yr - 1 Day	N			69.52	71.68	72.33				No Historical Water Level Data Available
B1300	NB1300	NO	100Yr - 1 Day	N		AE	69.96	71.22	71.72				No Historical Water Level Data Available
B1310	NB1310	NO	100Yr - 1 Day	N		AE	69.96	71.22	71.72				No Historical Water Level Data Available
B1320	NB1320	NO	100Yr - 1 Day	N		AE	69.23	71.01	71.86				No Historical Water Level Data Available
B1330	NB1330	NO	100Yr - 1 Day	N		AE	69.23	71.01	71.86				No Historical Water Level Data Available
B1340	NB1340	YES	100Yr - 1 Day	N		AE	72.67	73.38	73.45				No Historical Water Level Data Available
B1346	NB1346	YES	100Yr - 1 Day	N			69.28	71.74	71.91				No Historical Water Level Data Available
B1348	NB1348	YES	100Yr - 1 Day	N		X (Shaded)	69.71	71.73	71.91				No Historical Water Level Data Available
B1350	NB1350	NO	100Yr - 1 Day	N		AE	69.71	70.49	70.93				No Historical Water Level Data Available
B1352	NB1352	YES	100Yr - 1 Day	N		AE	72.25	72.45	72.45				No Historical Water Level Data Available
B1354	NB1354	YES	100Yr - 1 Day	N			70.38	72.41	72.45				No Historical Water Level Data Available
B1356	NB1356	YES	100Yr - 1 Day	N			70.56	72.64	72.73				No Historical Water Level Data Available
B1358	NB1358	YES	100Yr - 1 Day	N			69.53	72.66	72.73				No Historical Water Level Data Available
B1360	NB1360	YES	100Yr - 1 Day	N		AE	64.58	64.79	69.10				No Historical Water Level Data Available
B1364	NB1364	YES	100Yr - 1 Day	N			68.00	70.17	70.18				No Historical Water Level Data Available
B1366	NB1366	YES	100Yr - 1 Day	N		AE	69.02	69.04	69.10				No Historical Water Level Data Available
B1368	NB1368	YES	100Yr - 1 Day	N		X (Shaded)	68.61	68.79	69.10				No Historical Water Level Data Available
B1370	NB1370	NO	100Yr - 1 Day	N		AE	65.52	68.33	69.10				No Historical Water Level Data Available
B1378	NB1378	YES	100Yr - 1 Day	N		X (Shaded)	66.91	66.42	66.42				No Historical Water Level Data Available
B1380	NB1380	YES	100Yr - 1 Day	N		AE	66.55	68.07	68.69				No Historical Water Level Data Available
B1386	NB1386	YES	100Yr - 1 Day	N		AE	65.54	65.73	65.74				No Historical Water Level Data Available
B1388	NB1388	YES	100Yr - 1 Day	N	A	AE	64.85	65.09	65.09				No Historical Water Level Data Available
B1390	NB1390	YES	100Yr - 1 Day	N	A	AE	64.85	65.09	65.09				No Historical Water Level Data Available
B1400	NB1400	YES	100Yr - 1 Day	N	A	AE	64.85	65.09	65.09				No Historical Water Level Data Available
B1410	NB1410	YES	100Yr - 1 Day	N	A	AE	59.97	61.41	61.76				No Historical Water Level Data Available
B1420	NB1420	NO	100Yr - 1 Day	N	A	AE	59.97	61.41	61.77				No Historical Water Level Data Available
B1430	NB1430	YES	100Yr - 1 Day	N		X (Shaded)	64.29	62.56	62.95				No Historical Water Level Data Available

Subbasin Name	Node Name	Percolation Incorporated in Model (Y/N)	Modeled Storm Event Use for Floodplain	Verification Data Available (Y/N)	FEMA Zone (A or B)	Preliminary Modeled Floodzone (A, AE, or X)	100Yr1D Max Stage ft, NAVD88	100Yr5D Max Stage ft, NAVD88	100Yr10D Max Stage ft, NAVD88	HW1	HW2	HW3	Notes
B1432	NB1432	YES	100Yr - 1 Day	N		X (Shaded)	64.05	64.17	64.28				No Historical Water Level Data Available
B1434	NB1434	YES	100Yr - 1 Day	N		X (Shaded)	64.39	64.22	64.28				No Historical Water Level Data Available
B1436	NB1436	YES	100Yr - 1 Day	N	A	AE	63.71	64.13	64.27				No Historical Water Level Data Available
B1438	NB1438	YES	100Yr - 1 Day	N		AE	63.11	64.13	64.27				No Historical Water Level Data Available
B1440	NB1440	YES	100Yr - 1 Day	N		AE	63.10	64.12	64.26				No Historical Water Level Data Available
B1450	NB1450	YES	100Yr - 1 Day	N	A	AE	63.33	64.01	64.26				No Historical Water Level Data Available
B1460	NB1460	YES	100Yr - 1 Day	N	A	AE	63.08	64.01	64.26				No Historical Water Level Data Available
B1465	NB1465	YES	100Yr - 1 Day	N	A	A	61.81	62.85	63.17				No Historical Water Level Data Available
B1470	NB1470	YES	100Yr - 1 Day	N	A	AE	62.89	62.78	62.64				No Historical Water Level Data Available
B1480	NB1480	YES	100Yr - 1 Day	N	A	X (Shaded)	60.56	61.46	62.39				No Historical Water Level Data Available
B1490	NB1490	YES	100Yr - 1 Day	N	A	X (Shaded)	57.05	61.41	61.77				No Historical Water Level Data Available
B1496	NB1496	YES	100Yr - 1 Day	N		AE	65.17	65.81	66.43				No Historical Water Level Data Available
B1498	NB1498	YES	100Yr - 1 Day	N			64.67	65.81	66.43				No Historical Water Level Data Available
B1500	NB1500	YES	100Yr - 1 Day	N			64.21	66.71	66.95				No Historical Water Level Data Available
B1510	NB1510	YES	100Yr - 1 Day	N		X (Shaded)	61.92	65.72	66.48				No Historical Water Level Data Available
B1520	NB1520	YES	100Yr - 1 Day	N			62.30	64.27	64.95				No Historical Water Level Data Available
B1525	NB1525	YES	100Yr - 1 Day	N		X (Shaded)	62.83	64.39	65.12				No Historical Water Level Data Available
B1530	NB1530	YES	100Yr - 1 Day	N			63.47	65.29	65.99				No Historical Water Level Data Available
B1540	NB1540	YES	100Yr - 1 Day	N		X (Shaded)	60.70	60.15	60.15				No Historical Water Level Data Available
B1543	NB1543	YES	100Yr - 1 Day	N		X (Shaded)	63.29	62.81	62.81				No Historical Water Level Data Available
B1548	NB1548	YES	100Yr - 1 Day	N	A		61.28	60.90	61.77				No Historical Water Level Data Available
B1550	NB1550	YES	100Yr - 1 Day	N	A	AE	60.12	62.56	62.89				No Historical Water Level Data Available
B1560	NB1560	YES	100Yr - 1 Day	N		X (Shaded)	63.05	64.37	64.80				No Historical Water Level Data Available
B1570	NB1570	YES	100Yr - 1 Day	N		AE	63.53	63.73	63.81				No Historical Water Level Data Available
B1572	NB1572	YES	100Yr - 1 Day	N			64.44	64.17	64.18				No Historical Water Level Data Available
B1578	NB1578	YES	100Yr - 1 Day	N			64.02	64.02	64.02				No Historical Water Level Data Available
B1580	NB1580	YES	100Yr - 1 Day	N			62.94	62.94	63.46				No Historical Water Level Data Available
B1588	NB1588	YES	100Yr - 1 Day	N	A	A	63.96	65.05	65.23				No Historical Water Level Data Available
B1590	NB1590	YES	100Yr - 1 Day	N	A	AE	62.77	62.82	63.32				No Historical Water Level Data Available
B1592	NB1592	NO	100Yr - 1 Day	N	A	AE	64.30	64.29	64.24				No Historical Water Level Data Available
B1594	NB1594	NO	100Yr - 1 Day	N	A	AE	64.92	64.90	64.86				No Historical Water Level Data Available
B1600	NB1600	NO	100Yr - 1 Day	N	A	AE	59.44	61.41	61.77				No Historical Water Level Data Available
B1610	NB1610	NO	100Yr - 1 Day	N	A	AE	59.44	61.41	61.77				No Historical Water Level Data Available
B1620	NB1620	NO	100Yr - 1 Day	N	A	AE	59.98	61.39	61.73				No Historical Water Level Data Available

Subbasin Name	Node Name	Percolation Incorporated in Model (Y/N)	Modeled Storm Event Use for Floodplain	Verification Data Available (Y/N)	FEMA Zone (A or B)	Preliminary Modeled Floodzone (A, AE, or X)	100Yr1D Max Stage ft, NAVD88	100Yr5D Max Stage ft, NAVD88	100Yr10D Max Stage ft, NAVD88	HW1	HW2	HW3	Notes
B1630	NB1630	NO	100Yr - 1 Day	N	A	AE	59.29	61.37	61.71				No Historical Water Level Data Available
B1640	NB1640	NO	100Yr - 1 Day	N	A	AE	59.43	61.35	61.69				No Historical Water Level Data Available
B1642	NB1642	YES	100Yr - 1 Day	N	A	AE	61.93	61.66	62.08				No Historical Water Level Data Available
B1650	NB1650	YES	100Yr - 1 Day	N		AE	68.83	69.15	69.16				No Historical Water Level Data Available
B1660	NB1660	YES	100Yr - 1 Day	N		AE	68.82	69.14	69.15				No Historical Water Level Data Available
B1665	NB1665	YES	100Yr - 1 Day	N		AE	68.80	69.07	69.08				No Historical Water Level Data Available
B1667	NB1667	NO	100Yr - 1 Day	N		AE	70.37	70.45	70.42				No Historical Water Level Data Available
B1670	NB1670	YES	100Yr - 1 Day	N		AE	66.68	67.12	67.16				No Historical Water Level Data Available
B1678	NB1678	YES	100Yr - 1 Day	N			66.74	66.74	66.74				No Historical Water Level Data Available
B1680	NB1680	YES	100Yr - 1 Day	N		AE	66.68	67.12	67.16				No Historical Water Level Data Available
B1688	NB1688	YES	100Yr - 1 Day	N	A	AE	58.80	61.44	61.75				No Historical Water Level Data Available
B1690	NB1690	YES	100Yr - 1 Day	N	A	AE	58.48	61.46	61.77				No Historical Water Level Data Available
B1700	NB1700	YES	100Yr - 1 Day	N	A	AE	57.35	61.41	61.72				No Historical Water Level Data Available
B1710	NB1710	YES	100Yr - 1 Day	N	A	AE	59.99	61.39	61.72				No Historical Water Level Data Available
B1714	NB1714	NO	100Yr - 1 Day	N	A	AE	60.14	61.47	61.76				No Historical Water Level Data Available
B1716	NB1716	YES	100Yr - 1 Day	N	A	AE	60.05	61.39	61.69				No Historical Water Level Data Available
B1718	NB1718	NO	100Yr - 1 Day	N	A	AE	60.01	61.37	61.70				No Historical Water Level Data Available
B1720	NB1720	NO	100Yr - 1 Day	N	A	AE	59.99	61.38	61.71				No Historical Water Level Data Available
B1730	NB1730	NO	100Yr - 1 Day	N	A	AE	58.90	61.34	61.68				No Historical Water Level Data Available
B1740	NB1740	NO	100Yr - 1 Day	N		AE	67.47	67.93	67.95				No Historical Water Level Data Available
B1750	NB1750	NO	100Yr - 1 Day	N		AE	66.36	67.08	67.12				No Historical Water Level Data Available
B1760	NB1760	NO	100Yr - 1 Day	N		AE	66.35	67.04	67.07				No Historical Water Level Data Available
B1770	NB1770	YES	100Yr - 1 Day	N		AE	65.99	66.20	66.21				No Historical Water Level Data Available
B1772	NB1772	YES	100Yr - 1 Day	N		AE	70.24	70.37	70.38				No Historical Water Level Data Available
B1780	NB1780	NO	100Yr - 1 Day	N		AE	62.61	63.01	63.03				No Historical Water Level Data Available
B1790	NB1790	NO	100Yr - 1 Day	N	A	AE	60.34	61.54	61.81				No Historical Water Level Data Available
B1800	NB1800	NO	100Yr - 1 Day	N	A	AE	60.34	61.56	61.83				No Historical Water Level Data Available
B1806	NB1806	YES	100Yr - 1 Day	N	A	X (Shaded)	58.86	61.51	61.76				No Historical Water Level Data Available
B1808	NB1808	YES	100Yr - 1 Day	N	A	AE	60.30	61.51	61.79				No Historical Water Level Data Available
B1810	NB1810	NO	100Yr - 1 Day	N	A	AE	60.32	61.53	61.81				No Historical Water Level Data Available
B1820	NB1820	YES	100Yr - 1 Day	N	A	AE	69.28	69.54	69.56				No Historical Water Level Data Available
B1830	NB1830	NO	100Yr - 1 Day	N		AE	67.26	67.45	67.47				No Historical Water Level Data Available
B1840	NB1840	YES	100Yr - 1 Day	N		AE	67.52	68.43	68.72				No Historical Water Level Data Available
B1850	NB1850	YES	100Yr - 1 Day	N	A	AE	64.99	65.87	66.05				No Historical Water Level Data Available

Subbasin Name	Node Name	Percolation Incorporated in Model (Y/N)	Modeled Storm Event Use for Floodplain	Verification Data Available (Y/N)	FEMA Zone (A or B)	Preliminary Modeled Floodzone (A, AE, or X)	100Yr1D Max Stage ft, NAVD88	100Yr5D Max Stage ft, NAVD88	100Yr10D Max Stage ft, NAVD88	HW1	HW2	HW3	Notes
B1860	NB1860	NO	100Yr - 1 Day	N	A	AE	65.16	67.68	67.69				No Historical Water Level Data Available
B1870	NB1870	YES	100Yr - 1 Day	N	A	X (Shaded)	64.66	67.68	67.69				No Historical Water Level Data Available
B1880	NB1880	YES	100Yr - 1 Day	N	A	AE	63.18	63.71	63.74				No Historical Water Level Data Available
B1888	NB1888	YES	100Yr - 1 Day	N	A		61.33	61.33	61.70				No Historical Water Level Data Available
B1890	NB1890	NO	100Yr - 1 Day	N	A	AE	63.18	63.69	63.71				No Historical Water Level Data Available
B1892	NB1892	NO	100Yr - 1 Day	N	A	AE	60.86	61.62	61.77				No Historical Water Level Data Available
B1893	NB1893	NO	100Yr - 1 Day	N	A	AE	60.32	61.53	61.81				No Historical Water Level Data Available
B1895	NB1895	NO	100Yr - 1 Day	N	A	AE	60.33	61.53	61.81				No Historical Water Level Data Available
B1900	NB1900	NO	100Yr - 1 Day	N	A	AE	60.03	61.35	61.65				No Historical Water Level Data Available
B1910	NB1910	NO	100Yr - 1 Day	N	A	AE	59.43	61.31	61.65				No Historical Water Level Data Available
B1920	NB1920	NO	100Yr - 1 Day	N	A	AE	58.45	61.17	61.53				No Historical Water Level Data Available
B1930	NB1930	NO	100Yr - 1 Day	N	A	AE	58.20	60.67	61.07				No Historical Water Level Data Available
B1940	NB1940	NO	100Yr - 1 Day	N	A	AE	58.19	60.47	61.03				No Historical Water Level Data Available
B1950	NB1950	YES	100Yr - 1 Day	N	A	AE	61.17	61.70	61.68				No Historical Water Level Data Available
B1952	NB1952	NO	100Yr - 1 Day	N	A	AE	61.73	61.80	61.80				No Historical Water Level Data Available
B1960	NB1960	NO	100Yr - 1 Day	N	A	AE	61.36	63.12	63.37				No Historical Water Level Data Available
B1970	NB1970	YES	100Yr - 1 Day	N	A	AE	61.09	61.62	61.60				No Historical Water Level Data Available
B1980	NB1980	NO	100Yr - 1 Day	N	A	AE	58.19	60.64	61.05				No Historical Water Level Data Available
B1990	NB1990	NO	100Yr - 1 Day	N	A	AE	58.10	60.45	61.01				No Historical Water Level Data Available
B2000	NB2000	YES	100Yr - 1 Day	N	A		60.44	60.65	60.78				No Historical Water Level Data Available
B2010	NB2010	NO	100Yr - 1 Day	N	A	AE	60.12	60.80	61.06				No Historical Water Level Data Available
B2020	NB2020	NO	100Yr - 1 Day	N	A	AE	60.12	60.80	61.06				No Historical Water Level Data Available
B2030	NB2030	NO	100Yr - 1 Day	N	A	AE	60.63	61.01	61.11				No Historical Water Level Data Available
B2040	NB2040	YES	100Yr - 1 Day	N	A	AE	55.99	60.28	60.77				No Historical Water Level Data Available
B2050	NB2050	NO	100Yr - 1 Day	N	A	AE	57.87	60.29	60.78				No Historical Water Level Data Available
B2060	NB2060	YES	100Yr - 1 Day	N	A	AE	60.12	59.01	59.01				No Historical Water Level Data Available
B2070	NB2070	NO	100Yr - 1 Day	N	A	AE	57.02	60.28	60.76				No Historical Water Level Data Available
B2075	NB2075	YES	100Yr - 1 Day	N	A	X (Shaded)	55.09	60.27	60.75				No Historical Water Level Data Available
B2080	NB2080	YES	100Yr - 1 Day	N	A	AE	57.33	60.26	60.74				No Historical Water Level Data Available
B2090	NB2090	YES	100Yr - 1 Day	N		X (Shaded)	59.95	63.67	64.83				No Historical Water Level Data Available
B2120	NB2120	YES	100Yr - 1 Day	N			61.87	62.80	63.46				No Historical Water Level Data Available
B2130	NB2130	NO	100Yr - 1 Day	N		AE	61.09	63.21	63.96				No Historical Water Level Data Available
B2133	NB2133	YES	100Yr - 1 Day	N		AE	59.55	60.55	60.90				No Historical Water Level Data Available
B2134	NB2134	YES	100Yr - 1 Day	N		AE	54.95	51.79	52.02				No Historical Water Level Data Available

Subbasin Name	Node Name	Percolation Incorporated in Model (Y/N)	Modeled Storm Event Use for Floodplain	Verification Data Available (Y/N)	FEMA Zone (A or B)	Preliminary Modeled Floodzone (A, AE, or X)	100Yr1D Max Stage ft, NAVD88	100Yr5D Max Stage ft, NAVD88	100Yr10D Max Stage ft, NAVD88	HW1	HW2	HW3	Notes
B2136	NB2136	YES	100Yr - 1 Day	N		AE	57.20	60.55	60.90				No Historical Water Level Data Available
B2138	NB2138	YES	100Yr - 1 Day	N		X (Shaded)	63.29	63.90	64.01				No Historical Water Level Data Available
B2140	NB2140	NO	100Yr - 1 Day	N		AE	61.78	61.72	61.90				No Historical Water Level Data Available
B2148	NB2148	YES	100Yr - 1 Day	N	A	X (Shaded)	59.72	60.18	61.36				No Historical Water Level Data Available
B2150	NB2150	YES	100Yr - 1 Day	N	A	AE	56.73	60.55	60.90				No Historical Water Level Data Available
B2160	NB2160	NO	100Yr - 1 Day	N		AE	59.32	60.55	60.90				No Historical Water Level Data Available
B2165	NB2165	YES	100Yr - 1 Day	N	A	X (Shaded)	56.61	60.55	60.90				No Historical Water Level Data Available
B2168	NB2168	YES	100Yr - 1 Day	N		X (Shaded)	59.79	60.46	60.74				No Historical Water Level Data Available
B2170	NB2170	NO	100Yr - 1 Day	N	A	AE	57.33	60.26	60.74				No Historical Water Level Data Available
B2180	NB2180	YES	100Yr - 1 Day	N	A	AE	52.03	60.25	60.73				No Historical Water Level Data Available
B2190	NB2190	NO	100Yr - 1 Day	N	A	AE	57.34	60.25	60.73				No Historical Water Level Data Available
B2200	NB2200	NO	100Yr - 1 Day	N	A	AE	57.33	60.26	60.74				No Historical Water Level Data Available
B2205	NB2205	NO	100Yr - 1 Day	N		AE	59.07	61.35	61.92				No Historical Water Level Data Available
B2210	NB2210	NO	100Yr - 1 Day	N	A	AE	68.29	68.71	68.72				No Historical Water Level Data Available
B2215	NB2215	NO	100Yr - 1 Day	N	A	AE	68.27	68.68	68.70				No Historical Water Level Data Available
B2218	NB2218	NO	100Yr - 1 Day	N	A	AE	68.27	68.68	68.69				No Historical Water Level Data Available
B2220	NB2220	NO	100Yr - 1 Day	N	A	AE	68.27	68.68	68.70				No Historical Water Level Data Available
B2230	NB2230	NO	100Yr - 1 Day	N	A	AE	68.36	68.76	68.77				No Historical Water Level Data Available
B2245	NB2245	NO	100Yr - 1 Day	N	A	AE	68.31	68.70	68.72				No Historical Water Level Data Available
B2247	NB2247	NO	100Yr - 1 Day	N		AE	68.31	68.70	68.72				No Historical Water Level Data Available
B2250	NB2250	NO	100Yr - 1 Day	N	A	AE	68.25	68.63	68.64				No Historical Water Level Data Available
B2260	NB2260	NO	100Yr - 1 Day	N	A	AE	68.27	68.67	68.68				No Historical Water Level Data Available
B2270	NB2270	NO	100Yr - 1 Day	N	A	AE	67.25	67.82	67.86				No Historical Water Level Data Available
B2280	NB2280	NO	100Yr - 1 Day	N	A	AE	67.23	67.80	67.84				No Historical Water Level Data Available
B2290	NB2290	NO	100Yr - 1 Day	N	A	AE	67.25	67.81	67.86				No Historical Water Level Data Available
B2295	NB2295	YES	100Yr - 1 Day	N	A	AE	67.25	67.81	67.85				No Historical Water Level Data Available
B2300	NB2300	YES	100Yr - 1 Day	N	A	AE	67.23	67.80	67.85				No Historical Water Level Data Available
B2308	NB2308	YES	100Yr - 1 Day	N	A	AE	66.08	66.12	66.08				No Historical Water Level Data Available
B2310	NB2310	NO	100Yr - 1 Day	N	A	AE	65.56	65.65	65.66				No Historical Water Level Data Available
B2320	NB2320	NO	100Yr - 1 Day	N	A	AE	62.22	62.33	62.35				No Historical Water Level Data Available
B2330	NB2330	YES	100Yr - 1 Day	N	A	AE	67.25	67.81	67.85				No Historical Water Level Data Available
B2340	NB2340	YES	100Yr - 1 Day	N	A	AE	67.23	67.79	67.83				No Historical Water Level Data Available
B2350	NB2350	NO	100Yr - 1 Day	N	A	AE	61.18	61.47	61.54				No Historical Water Level Data Available
B2360	NB2360	YES	100Yr - 1 Day	N	A	AE	60.15	60.81	61.08				No Historical Water Level Data Available

Subbasin Name	Node Name	Percolation Incorporated in Model (Y/N)	Modeled Storm Event Use for Floodplain	Verification Data Available (Y/N)	FEMA Zone (A or B)	Preliminary Modeled Floodzone (A, AE, or X)	100Yr1D Max Stage ft, NAVD88	100Yr5D Max Stage ft, NAVD88	100Yr10D Max Stage ft, NAVD88	HW1	HW2	HW3	Notes
B2368	NB2368	YES	100Yr - 1 Day	N	A		63.78	65.33	65.34				No Historical Water Level Data Available
B2370	NB2370	NO	100Yr - 1 Day	N	A	AE	60.14	60.80	61.06				No Historical Water Level Data Available
B2380	NB2380	NO	100Yr - 1 Day	N	A	AE	60.22	63.66	63.70				No Historical Water Level Data Available
B2388	NB2388	YES	100Yr - 1 Day	N	A	AE	63.17	63.66	63.70				No Historical Water Level Data Available
B2390	NB2390	NO	100Yr - 1 Day	N	A	AE	60.12	60.80	61.06				No Historical Water Level Data Available
B2400	NB2400	YES	100Yr - 1 Day	N	A		63.22	64.20	64.82				No Historical Water Level Data Available
B2410	NB2410	NO	100Yr - 1 Day	N	A	AE	60.12	60.79	61.05				No Historical Water Level Data Available
B2420	NB2420	YES	100Yr - 1 Day	N	A	AE	60.10	60.76	61.01				No Historical Water Level Data Available
B2422	NB2422	NO	100Yr - 1 Day	N	A	AE	57.44	60.27	60.74				No Historical Water Level Data Available
B2424	NB2424	NO	100Yr - 1 Day	N	A	AE	57.42	60.25	60.72				No Historical Water Level Data Available
B2430	NB2430	NO	100Yr - 1 Day	N	A	AE	57.33	60.24	60.71				No Historical Water Level Data Available
B2435	NB2435	NO	100Yr - 1 Day	N	A	AE	57.37	60.24	60.71				No Historical Water Level Data Available
B2440	NB2440	NO	100Yr - 1 Day	N	A	AE	57.32	60.24	60.71				No Historical Water Level Data Available
B2450	NB2450	NO	100Yr - 1 Day	N	A	AE	57.32	60.24	60.70				No Historical Water Level Data Available
B2460	NB2460	NO	100Yr - 1 Day	N	A	AE	57.32	60.23	60.70				No Historical Water Level Data Available
B9033	NB9033	YES	100Yr - 1 Day	N		AE	66.94	67.01	66.79				No Historical Water Level Data Available
B9034	NB9034	YES	100Yr - 1 Day	N		AE	66.99	67.00	66.79				No Historical Water Level Data Available
B9043	NB9043	YES	100Yr - 1 Day	N			65.04	65.45	64.21				No Historical Water Level Data Available
B9044	NB9044	YES	100Yr - 1 Day	N		AE	65.04	65.45	63.30				No Historical Water Level Data Available
B9076	NB9076	NO	100Yr - 1 Day	N	B	AE	61.82	64.01	64.21				No Historical Water Level Data Available
B9078	NB9078	YES	100Yr - 1 Day	Y	B	IN LOW CONFIDENCE	63.65	64.46	64.57	53.77			HW1: HIGH WATER FDOT_14010-194F
B9079	NB9079	NO	100Yr - 1 Day	N	B	AE	65.31	65.12	65.17				No Historical Water Level Data Available
B9130	NB9130	YES	100Yr - 1 Day	N	B		64.71	64.71	64.71				No Historical Water Level Data Available
B9145	NB9145	YES	100Yr - 1 Day	N	B		61.34	61.35	61.56				No Historical Water Level Data Available
B9710	NB9710	YES	100Yr - 1 Day	N		AE	63.93	65.77	66.11				No Historical Water Level Data Available
C0010	NC0010	YES	100Yr - 1 Day	N		AE	65.50	65.34	64.40				No Historical Water Level Data Available
C0020	NC0020	YES	100Yr - 1 Day	N		AE	64.61	64.76	63.96				No Historical Water Level Data Available
C0030	NC0030	YES	100Yr - 1 Day	N		AE	65.10	65.60	65.32				No Historical Water Level Data Available
C0040	NC0040	YES	100Yr - 1 Day	N		AE	59.45	59.82	58.45				No Historical Water Level Data Available
C0043	NC0043	YES	100Yr - 1 Day	N		AE	68.77	68.78	66.77				No Historical Water Level Data Available
C0045	NC0045	YES	100Yr - 1 Day	N		AE	68.10	68.10	66.05				No Historical Water Level Data Available
C0050	NC0050	YES	100Yr - 1 Day	N		AE	65.08	66.30	62.53				No Historical Water Level Data Available
C0051	NC0051	YES	100Yr - 1 Day	N		AE	67.62	67.62	67.46				No Historical Water Level Data Available
C0052	NC0052	YES	100Yr - 1 Day	N	B	AE	61.19	61.38	60.80				No Historical Water Level Data Available

Subbasin Name	Node Name	Percolation Incorporated in Model (Y/N)	Modeled Storm Event Use for Floodplain	Verification Data Available (Y/N)	FEMA Zone (A or B)	Preliminary Modeled Floodzone (A, AE, or X)	100Yr1D Max Stage ft, NAVD88	100Yr5D Max Stage ft, NAVD88	100Yr10D Max Stage ft, NAVD88	HW1	HW2	HW3	Notes
C0054	NC0054	YES	100Yr - 1 Day	N	B		64.54	65.09	65.15				No Historical Water Level Data Available
C0056	NC0056	YES	100Yr - 1 Day	N			67.66	67.66	67.66				No Historical Water Level Data Available
C0058	NC0058	NO	100Yr - 1 Day	N		AE	59.56	60.41	60.73				No Historical Water Level Data Available
C0059	NC0059	YES	100Yr - 1 Day	N			65.71	65.71	65.71				No Historical Water Level Data Available
C0060	NC0060	YES	100Yr - 1 Day	N		AE	65.69	65.45	64.17				No Historical Water Level Data Available
C0070	NC0070	YES	100Yr - 1 Day	N		AE	58.92	59.32	58.62				No Historical Water Level Data Available
C0080	NC0080	YES	100Yr - 1 Day	N		X (Shaded)	58.89	59.60	59.55				No Historical Water Level Data Available
C0090	NC0090	YES	100Yr - 1 Day	N		AE	68.86	68.25	66.06				No Historical Water Level Data Available
C0100	NC0100	NO	100Yr - 1 Day	N		AE	67.48	67.89	67.95				No Historical Water Level Data Available
C0110	NC0110	YES	100Yr - 1 Day	N		AE	66.07	66.24	64.73				No Historical Water Level Data Available
C0120	NC0120	YES	100Yr - 1 Day	N		AE	62.49	62.85	62.62				No Historical Water Level Data Available
C0130	NC0130	NO	100Yr - 1 Day	N			63.06	63.12	62.55				No Historical Water Level Data Available
C0140	NC0140	YES	100Yr - 1 Day	N			65.27	65.27	65.27				No Historical Water Level Data Available
C0145	NC0145	YES	100Yr - 1 Day	N			66.44	66.44	66.44				No Historical Water Level Data Available
C0150	NC0150	YES	100Yr - 1 Day	N		X (Shaded)	63.26	63.20	61.99				No Historical Water Level Data Available
C0160	NC0160	YES	100Yr - 1 Day	N			63.26	63.26	63.26				No Historical Water Level Data Available
C0170	NC0170	YES	100Yr - 1 Day	N			65.92	65.95	65.92				No Historical Water Level Data Available
C0180	NC0180	YES	100Yr - 1 Day	N		AE	63.61	64.07	63.30				No Historical Water Level Data Available
C0210	NC0210	NO	100Yr - 1 Day	N		AE	71.47	71.54	71.50				No Historical Water Level Data Available
C0230	NC0230	YES	100Yr - 1 Day	N	B	AE	62.84	63.12	62.55				No Historical Water Level Data Available
C0240	NC0240	YES	100Yr - 1 Day	N	B	AE	59.22	59.43	58.74				No Historical Water Level Data Available
C0250	NC0250	YES	100Yr - 1 Day	N	B	AE	60.83	61.19	61.13				No Historical Water Level Data Available
C0260	NC0260	YES	100Yr - 1 Day	N	B	X (Shaded)	65.84	66.34	66.29				No Historical Water Level Data Available
C0265	NC0265	YES	100Yr - 1 Day	N	B	X (Shaded)	66.06	66.57	66.50				No Historical Water Level Data Available
C0270	NC0270	YES	100Yr - 1 Day	N	B	AE	60.07	62.29	62.45				No Historical Water Level Data Available
C0290	NC0290	YES	100Yr - 1 Day	N	B	AE	57.39	61.87	61.93				No Historical Water Level Data Available
C0300	NC0300	YES	100Yr - 1 Day	N	B		63.72	63.72	63.72				No Historical Water Level Data Available
C0310	NC0310	YES	100Yr - 1 Day	N	B	AE	55.32	56.23	60.60				No Historical Water Level Data Available
C0313	NC0313	YES	100Yr - 1 Day	N	B	AE	56.86	56.23	60.60				No Historical Water Level Data Available
C0315	NC0315	YES	100Yr - 1 Day	N			57.67	57.56	60.60				No Historical Water Level Data Available
C0323	NC0323	YES	100Yr - 1 Day	N	B	AE	58.48	60.06	60.60				No Historical Water Level Data Available
C0326	NC0326	NO	100Yr - 1 Day	N	B	AE	58.56	60.06	60.60				No Historical Water Level Data Available
C0330	NC0330	NO	100Yr - 1 Day	N	B	AE	58.58	60.06	60.60				No Historical Water Level Data Available
C0340	NC0340	YES	100Yr - 1 Day	N	B	AE	54.24	60.06	60.60				No Historical Water Level Data Available

Subbasin Name	Node Name	Percolation Incorporated in Model (Y/N)	Modeled Storm Event Use for Floodplain	Verification Data Available (Y/N)	FEMA Zone (A or B)	Preliminary Modeled Floodzone (A, AE, or X)	100Yr1D Max Stage ft, NAVD88	100Yr5D Max Stage ft, NAVD88	100Yr10D Max Stage ft, NAVD88	HW1	HW2	HW3	Notes
C0345	NC0345	YES	100Yr - 1 Day	N	B	AE	54.28	60.06	60.60				No Historical Water Level Data Available
C0350	NC0350	YES	100Yr - 1 Day	N			68.04	68.04	68.04				No Historical Water Level Data Available
C0375	NC0375	YES	100Yr - 1 Day	N	B	AE	58.39	59.79	60.59				No Historical Water Level Data Available
C0377	NC0377	YES	100Yr - 1 Day	N	B	AE	56.29	59.79	60.59				No Historical Water Level Data Available
C0380	NC0380	YES	100Yr - 1 Day	N		AE	57.85	60.14	60.49				No Historical Water Level Data Available
C0390	NC0390	YES	100Yr - 1 Day	N		AE	59.95	60.34	60.49				No Historical Water Level Data Available
C0400	NC0400	NO	100Yr - 1 Day	N		AE	63.41	63.86	63.97				No Historical Water Level Data Available
C0410	NC0410	YES	100Yr - 1 Day	N		AE	63.52	64.51	64.97				No Historical Water Level Data Available
C0420	NC0420	YES	100Yr - 1 Day	N			62.70	62.68	62.68				No Historical Water Level Data Available
C0430	NC0430	YES	100Yr - 1 Day	N		AE	61.71	61.72	61.91				No Historical Water Level Data Available
C0431	NC0431	YES	100Yr - 1 Day	N		AE	71.79	71.86	71.02				No Historical Water Level Data Available
C0440	NC0440	NO	100Yr - 1 Day	N		AE	58.06	60.14	60.49				No Historical Water Level Data Available
C0450	NC0450	YES	100Yr - 1 Day	N			66.82	67.35	67.52				No Historical Water Level Data Available
C0460	NC0460	NO	100Yr - 1 Day	N		AE	62.68	63.07	63.11				No Historical Water Level Data Available
C0463	NC0463	YES	100Yr - 1 Day	N			61.52	61.52	61.52				No Historical Water Level Data Available
C0465	NC0465	YES	100Yr - 1 Day	N			64.85	65.38	65.53				No Historical Water Level Data Available
C0470	NC0470	YES	100Yr - 1 Day	N			60.20	60.20	60.20				No Historical Water Level Data Available
C0472	NC0472	YES	100Yr - 1 Day	N		AE	64.25	64.98	65.06				No Historical Water Level Data Available
C0475	NC0475	YES	100Yr - 1 Day	N		AE	59.97	62.12	62.53				No Historical Water Level Data Available
C0480	NC0480	YES	100Yr - 1 Day	N			56.17	57.01	58.98				No Historical Water Level Data Available
C0490	NC0490	YES	100Yr - 1 Day	N	A	AE	55.38	59.68	60.49				No Historical Water Level Data Available
C0491	NC0491	YES	100Yr - 1 Day	N		AE	59.98	59.93	60.49				No Historical Water Level Data Available
C0492	NC0492	NO	100Yr - 1 Day	N	A	AE	59.78	59.77	60.49				No Historical Water Level Data Available
C0493	NC0493	NO	100Yr - 1 Day	N		AE	63.42	63.87	63.98				No Historical Water Level Data Available
C0494	NC0494	YES	100Yr - 1 Day	N	A	AE	58.63	59.68	60.49				No Historical Water Level Data Available
C0495	NC0495	YES	100Yr - 1 Day	N		AE	57.17	59.91	61.01				No Historical Water Level Data Available
C0496	NC0496	YES	100Yr - 1 Day	N	A	AE	58.57	59.68	60.49				No Historical Water Level Data Available
C0497	NC0497	YES	100Yr - 1 Day	N		AE	61.78	61.71	61.91				No Historical Water Level Data Available
C0498	NC0498	YES	100Yr - 1 Day	N		AE	59.41	58.48	58.79				No Historical Water Level Data Available
C0499	NC0499	YES	100Yr - 1 Day	N		X (Shaded)	59.84	59.38	59.38				No Historical Water Level Data Available
C0500	NC0500	YES	100Yr - 1 Day	N		AE	58.79	58.95	59.87				No Historical Water Level Data Available
C0505	NC0505	YES	100Yr - 1 Day	N			60.36	59.82	59.93				No Historical Water Level Data Available
C0508	NC0508	YES	100Yr - 1 Day	N		X (Shaded)	62.36	63.17	63.30				No Historical Water Level Data Available
C0510	NC0510	YES	100Yr - 1 Day	N		AE	59.35	62.15	63.07				No Historical Water Level Data Available

Subbasin Name	Node Name	Percolation Incorporated in Model (Y/N)	Modeled Storm Event Use for Floodplain	Verification Data Available (Y/N)	FEMA Zone (A or B)	Preliminary Modeled Floodzone (A, AE, or X)	100Yr1D Max Stage ft, NAVD88	100Yr5D Max Stage ft, NAVD88	100Yr10D Max Stage ft, NAVD88	HW1	HW2	HW3	Notes
C0512	NC0512	NO	100Yr - 1 Day	N		AE	63.88	64.33	64.37				No Historical Water Level Data Available
C0515	NC0515	YES	100Yr - 1 Day	N			62.18	62.18	62.18				No Historical Water Level Data Available
C0520	NC0520	YES	100Yr - 1 Day	N			62.03	63.16	63.25				No Historical Water Level Data Available
C0530	NC0530	YES	100Yr - 1 Day	N			62.13	62.13	63.08				No Historical Water Level Data Available
C0536	NC0536	YES	100Yr - 1 Day	N			62.06	62.06	62.06				No Historical Water Level Data Available
C0538	NC0538	YES	100Yr - 1 Day	N			60.72	61.22	61.25				No Historical Water Level Data Available
C0540	NC0540	YES	100Yr - 1 Day	N			58.02	58.02	58.02				No Historical Water Level Data Available
C0546	NC0546	YES	100Yr - 1 Day	N			60.99	60.99	60.99				No Historical Water Level Data Available
C0548	NC0548	YES	100Yr - 1 Day	N			60.30	60.72	60.89				No Historical Water Level Data Available
C0550	NC0550	YES	100Yr - 1 Day	N			58.30	58.30	58.30				No Historical Water Level Data Available
C0551	NC0551	YES	100Yr - 1 Day	N		AE	69.99	70.40	69.34				No Historical Water Level Data Available
C0552	NC0552	YES	100Yr - 1 Day	N		AE	66.03	66.69	66.45				No Historical Water Level Data Available
C0554	NC0554	YES	100Yr - 1 Day	N			65.68	65.68	65.68				No Historical Water Level Data Available
C0556	NC0556	YES	100Yr - 1 Day	N			64.93	64.93	64.93				No Historical Water Level Data Available
C0557	NC0557	YES	100Yr - 1 Day	N			70.51	71.00	70.74				No Historical Water Level Data Available
C0558	NC0558	YES	100Yr - 1 Day	N			66.26	66.26	66.26				No Historical Water Level Data Available
C0559	NC0559	YES	100Yr - 1 Day	N			69.57	69.57	69.57				No Historical Water Level Data Available
C0560	NC0560	YES	100Yr - 1 Day	N			66.26	66.26	66.26				No Historical Water Level Data Available
C0565	NC0565	YES	100Yr - 1 Day	N			66.26	66.26	66.26				No Historical Water Level Data Available
C0570	NC0570	NO	100Yr - 1 Day	N		AE	64.63	64.85	64.88				No Historical Water Level Data Available
C0580	NC0580	YES	100Yr - 1 Day	N		AE	64.76	66.32	67.00				No Historical Water Level Data Available
C0585	NC0585	YES	100Yr - 1 Day	N		AE	73.13	72.72	72.32				No Historical Water Level Data Available
C0590	NC0590	YES	100Yr - 1 Day	N		AE	67.02	67.14	66.55				No Historical Water Level Data Available
C0600	NC0600	YES	100Yr - 1 Day	N			63.16	63.21	63.16				No Historical Water Level Data Available
C0602	NC0602	YES	100Yr - 1 Day	N			60.22	60.22	60.22				No Historical Water Level Data Available
C0603	NC0603	YES	100Yr - 1 Day	N			59.38	59.38	59.38				No Historical Water Level Data Available
C0604	NC0604	YES	100Yr - 1 Day	N			58.53	58.53	58.53				No Historical Water Level Data Available
C0606	NC0606	YES	100Yr - 1 Day	N			63.41	63.41	63.41				No Historical Water Level Data Available
C0607	NC0607	YES	100Yr - 1 Day	N		AE	59.55	59.79	59.33				No Historical Water Level Data Available
C0608	NC0608	YES	100Yr - 1 Day	N			52.80	52.80	52.80				No Historical Water Level Data Available
C0610	NC0610	YES	100Yr - 1 Day	N			67.32	67.32	67.32				No Historical Water Level Data Available
C0620	NC0620	YES	100Yr - 1 Day	N			63.95	63.95	63.95				No Historical Water Level Data Available
C0630	NC0630	YES	100Yr - 1 Day	N			57.43	57.25	57.25				No Historical Water Level Data Available
C0640	NC0640	YES	100Yr - 1 Day	N			58.43	58.43	58.43				No Historical Water Level Data Available

Subbasin Name	Node Name	Percolation Incorporated in Model (Y/N)	Modeled Storm Event Use for Floodplain	Verification Data Available (Y/N)	FEMA Zone (A or B)	Preliminary Modeled Floodzone (A, AE, or X)	100Yr1D Max Stage ft, NAVD88	100Yr5D Max Stage ft, NAVD88	100Yr10D Max Stage ft, NAVD88	HW1	HW2	HW3	Notes
C0650	NC0650	YES	100Yr - 1 Day	N			57.34	57.34	57.34				No Historical Water Level Data Available
C0660	NC0660	YES	100Yr - 1 Day	N			59.80	59.80	59.80				No Historical Water Level Data Available
C0670	NC0670	YES	100Yr - 1 Day	N			59.59	59.59	59.59				No Historical Water Level Data Available
C0673	NC0673	YES	100Yr - 1 Day	N			62.31	62.31	62.31				No Historical Water Level Data Available
C0676	NC0676	YES	100Yr - 1 Day	N			61.63	62.50	63.67				No Historical Water Level Data Available
C0680	NC0680	YES	100Yr - 1 Day	N		X (Shaded)	63.47	64.18	64.46				No Historical Water Level Data Available
C0690	NC0690	YES	100Yr - 1 Day	N		AE	62.97	64.35	64.56				No Historical Water Level Data Available
C0696	NC0696	YES	100Yr - 1 Day	N		X (Shaded)	61.75	64.31	64.72				No Historical Water Level Data Available
C0698	NC0698	YES	100Yr - 1 Day	N		AE	62.46	63.56	63.92				No Historical Water Level Data Available
C0700	NC0700	YES	100Yr - 1 Day	N		AE	62.46	63.56	63.92				No Historical Water Level Data Available
C0710	NC0710	YES	100Yr - 1 Day	N		AE	61.29	61.81	61.85				No Historical Water Level Data Available
C0720	NC0720	YES	100Yr - 1 Day	N		AE	55.81	55.94	55.16				No Historical Water Level Data Available
C0730	NC0730	YES	100Yr - 1 Day	N		X (Shaded)	58.38	61.32	61.85				No Historical Water Level Data Available
C0740	NC0740	YES	100Yr - 1 Day	N			65.79	65.79	65.79				No Historical Water Level Data Available
C0750	NC0750	YES	100Yr - 1 Day	N		AE	59.46	61.32	61.85				No Historical Water Level Data Available
C0760	NC0760	YES	100Yr - 1 Day	N		AE	58.35	61.04	61.19				No Historical Water Level Data Available
C0765	NC0765	YES	100Yr - 1 Day	N			57.17	57.17	57.18				No Historical Water Level Data Available
C0770	NC0770	YES	100Yr - 1 Day	N		AE	60.14	60.77	60.83				No Historical Water Level Data Available
C0780	NC0780	YES	100Yr - 1 Day	N	A	AE	55.79	56.35	60.50				No Historical Water Level Data Available
C0786	NC0786	YES	100Yr - 1 Day	N		AE	61.54	62.29	62.43				No Historical Water Level Data Available
C0788	NC0788	YES	100Yr - 1 Day	N			59.46	61.79	61.84				No Historical Water Level Data Available
C0790	NC0790	NO	100Yr - 1 Day	N		AE	56.60	59.40	60.50				No Historical Water Level Data Available
C0792	NC0792	YES	100Yr - 1 Day	N		AE	55.28	60.02	60.66				No Historical Water Level Data Available
C0793	NC0793	YES	100Yr - 1 Day	N		AE	55.28	60.02	60.50				No Historical Water Level Data Available
C0794	NC0794	YES	100Yr - 1 Day	N			57.48	60.02	60.67				No Historical Water Level Data Available
C0795	NC0795	NO	100Yr - 1 Day	N		AE	56.15	60.01	60.65				No Historical Water Level Data Available
C0796	NC0796	YES	100Yr - 1 Day	N		X (Shaded)	57.20	60.01	60.67				No Historical Water Level Data Available
C0797	NC0797	NO	100Yr - 1 Day	N	A	AE	56.15	60.01	60.66				No Historical Water Level Data Available
C0800	NC0800	YES	100Yr - 1 Day	N	A	AE	54.87	55.94	60.50				No Historical Water Level Data Available
C0802	NC0802	YES	100Yr - 1 Day	N			59.33	59.33	59.44				No Historical Water Level Data Available
C0805	NC0805	NO	100Yr - 1 Day	N	A	AE	53.05	56.27	60.50				No Historical Water Level Data Available
C0810	NC0810	NO	100Yr - 1 Day	N	A	AE	53.05	56.27	60.50				No Historical Water Level Data Available
C0811	NC0811	NO	100Yr - 1 Day	N	A	AE	53.05	56.27	60.50				No Historical Water Level Data Available
C0812	NC0812	NO	100Yr - 1 Day	N	A	AE	53.05	56.27	60.50				No Historical Water Level Data Available

Subbasin Name	Node Name	Percolation Incorporated in Model (Y/N)	Modeled Storm Event Use for Floodplain	Verification Data Available (Y/N)	FEMA Zone (A or B)	Preliminary Modeled Floodzone (A, AE, or X)	100Yr1D Max Stage ft, NAVD88	100Yr5D Max Stage ft, NAVD88	100Yr10D Max Stage ft, NAVD88	HW1	HW2	HW3	Notes
C0813	NC0813	YES	100Yr - 1 Day	N	A	AE	57.21	60.01	60.61				No Historical Water Level Data Available
C0815	NC0815	YES	100Yr - 1 Day	N	A	AE	54.71	57.53	60.50				No Historical Water Level Data Available
C0817	NC0817	YES	100Yr - 1 Day	N	A	AE	57.09	58.50	60.50				No Historical Water Level Data Available
C0820	NC0820	NO	100Yr - 1 Day	N	A	AE	54.29	58.20	60.66				No Historical Water Level Data Available
C0823	NC0823	YES	100Yr - 1 Day	N	A		56.56	60.21	60.67				No Historical Water Level Data Available
C0826	NC0826	YES	100Yr - 1 Day	N	A	AE	57.32	60.22	60.68				No Historical Water Level Data Available
C0830	NC0830	NO	100Yr - 1 Day	N	A	AE	57.17	60.01	60.67				No Historical Water Level Data Available
C0845	NC0845	YES	100Yr - 1 Day	N	A	AE	57.13	60.19	60.67				No Historical Water Level Data Available
C0850	NC0850	YES	100Yr - 1 Day	N	A	AE	57.14	60.22	60.68				No Historical Water Level Data Available
C0852	NC0852	YES	100Yr - 1 Day	N			58.32	60.19	60.67				No Historical Water Level Data Available
C0855	NC0855	YES	100Yr - 1 Day	N		AE	54.19	60.19	60.67				No Historical Water Level Data Available
C0857	NC0857	YES	100Yr - 1 Day	N		AE	54.19	60.18	60.65				No Historical Water Level Data Available
C0860	NC0860	NO	100Yr - 1 Day	N	A	AE	57.32	60.22	60.68				No Historical Water Level Data Available
C0870	NC0870	NO	100Yr - 1 Day	Y	A	AE	57.32	60.22	60.68	57.66			HW1: EXTREME HIGH WATER SWFWMD 1960
C0916	NC0916	NO	100Yr - 1 Day	N			60.86	60.86	60.86				No Historical Water Level Data Available
C0918	NC0918	NO	100Yr - 1 Day	N			61.42	61.42	61.42				No Historical Water Level Data Available
C0920	NC0920	YES	100Yr - 1 Day	N		X (Shaded)	60.82	61.47	61.41				No Historical Water Level Data Available
C0922	NC0922	YES	100Yr - 1 Day	N			61.65	62.18	62.46				No Historical Water Level Data Available
C0923	NC0923	YES	100Yr - 1 Day	N		AE	59.50	60.23	60.67				No Historical Water Level Data Available
C0924	NC0924	YES	100Yr - 1 Day	N		X (Shaded)	60.54	62.37	62.40				No Historical Water Level Data Available
C0925	NC0925	NO	100Yr - 1 Day	N	A	AE	58.24	60.01	60.65				No Historical Water Level Data Available
C0927	NC0927	YES	100Yr - 1 Day	N		AE	58.13	60.23	60.66				No Historical Water Level Data Available
C0928	NC0928	YES	100Yr - 1 Day	N		AE	58.20	60.23	60.67				No Historical Water Level Data Available
C0930	NC0930	NO	100Yr - 1 Day	N		AE	55.30	60.23	60.70				No Historical Water Level Data Available
C0940	NC0940	YES	100Yr - 1 Day	N	A	AE	50.01	60.23	60.70				No Historical Water Level Data Available
C0950	NC0950	NO	100Yr - 1 Day	N	A	AE	51.51	60.23	60.70				No Historical Water Level Data Available
C0958	NC0958	NO	100Yr - 1 Day	N	A	AE	58.45	60.23	60.70				No Historical Water Level Data Available
C0960	NC0960	NO	100Yr - 1 Day	N	A	AE	51.89	60.23	60.70				No Historical Water Level Data Available
C0970	NC0970	NO	100Yr - 1 Day	N	A	AE	57.32	60.23	60.70				No Historical Water Level Data Available
C1030	NC1030	NO	100Yr - 1 Day	N	A	AE	57.32	60.23	60.69				No Historical Water Level Data Available
C1040	NC1040	NO	100Yr - 1 Day	N	A	AE	57.32	60.23	60.70				No Historical Water Level Data Available
C1050	NC1050	YES	100Yr - 1 Day	N		AE	49.00	55.77	60.43				No Historical Water Level Data Available
C1064	NC1064	YES	100Yr - 1 Day	N	A	X (Shaded)	52.36	60.23	60.67				No Historical Water Level Data Available

Subbasin Name	Node Name	Percolation Incorporated in Model (Y/N)	Modeled Storm Event Use for Floodplain	Verification Data Available (Y/N)	FEMA Zone (A or B)	Preliminary Modeled Floodzone (A, AE, or X)	100Yr1D Max Stage ft, NAVD88	100Yr5D Max Stage ft, NAVD88	100Yr10D Max Stage ft, NAVD88	HW1	HW2	HW3	Notes
C1066	NC1066	YES	100Yr - 1 Day	N	A		56.21	60.23	60.68				No Historical Water Level Data Available
C1068	NC1068	YES	100Yr - 1 Day	N	A		54.37	60.23	60.69				No Historical Water Level Data Available
C1070	NC1070	NO	100Yr - 1 Day	N	A	AE	57.32	60.23	60.69				No Historical Water Level Data Available
C1080	NC1080	NO	100Yr - 1 Day	N	A	AE	46.18	60.22	60.68				No Historical Water Level Data Available
C1090	NC1090	NO	100Yr - 1 Day	N	A	AE	57.32	60.22	60.69				No Historical Water Level Data Available
C1100	NC1100	NO	100Yr - 1 Day	N	A	AE	57.32	60.22	60.69				No Historical Water Level Data Available
C1110	NC1110	NO	100Yr - 1 Day	N	A	AE	57.32	60.23	60.69				No Historical Water Level Data Available
C1120	NC1120	NO	100Yr - 1 Day	N	A	AE	57.32	60.22	60.68				No Historical Water Level Data Available
C1130	NC1130	NO	100Yr - 1 Day	N	A	AE	57.32	60.22	60.68				No Historical Water Level Data Available
C1140	NC1140	NO	100Yr - 1 Day	N	A	AE	57.32	60.22	60.68				No Historical Water Level Data Available
C1142	NC1142	NO	100Yr - 1 Day	N	A	AE	57.32	60.22	60.68				No Historical Water Level Data Available
C1145	NC1145	NO	100Yr - 1 Day	N	A	AE	57.32	60.22	60.68				No Historical Water Level Data Available
C1160	NC1160	NO	100Yr - 1 Day	N	A	AE	57.32	60.22	60.68				No Historical Water Level Data Available
C1170	NC1170	NO	100Yr - 1 Day	N	A	AE	57.32	60.22	60.67				No Historical Water Level Data Available
C1172	NC1172	NO	100Yr - 1 Day	N	A	AE	57.32	60.22	60.68				No Historical Water Level Data Available
C9047	NC9047	YES	100Yr - 1 Day	N			62.62	62.87	62.82				No Historical Water Level Data Available
C9051	NC9051	YES	100Yr - 1 Day	N	B		64.92	64.92	64.92				No Historical Water Level Data Available
C9053	NC9053	YES	100Yr - 1 Day	N	B		55.70	55.70	55.70				No Historical Water Level Data Available
C9054	NC9054	YES	100Yr - 1 Day	N		IN LOW CONFIDENCE	63.65	63.10	62.96				No Historical Water Level Data Available
C9055	NC9055	YES	100Yr - 1 Day	N		IN LOW CONFIDENCE	66.34	65.92	65.53				No Historical Water Level Data Available
C9056	NC9056	YES	100Yr - 1 Day	N		IN LOW CONFIDENCE	69.61	69.44	69.11				No Historical Water Level Data Available
C9057	NC9057	YES	100Yr - 1 Day	N		IN LOW CONFIDENCE	69.79	69.99	69.31				No Historical Water Level Data Available
C9058	NC9058	YES	100Yr - 1 Day	N		IN LOW CONFIDENCE	63.90	64.47	64.26				No Historical Water Level Data Available
C9059	NC9059	YES	100Yr - 1 Day	N		IN LOW CONFIDENCE	66.36	66.43	65.80				No Historical Water Level Data Available
C9065	NC9065	YES	100Yr - 1 Day	N		AE	67.55	67.59	66.69				No Historical Water Level Data Available
C9172	NC9172	YES	100Yr - 1 Day	N		X (Shaded)	63.90	63.60	63.77				No Historical Water Level Data Available
C9174	NC9174	YES	100Yr - 1 Day	N		AE	64.58	64.94	64.62				No Historical Water Level Data Available
C9212	NC9212	YES	100Yr - 1 Day	N		X (Shaded)	65.81	67.20	67.52				No Historical Water Level Data Available
C9214	NC9214	YES	100Yr - 1 Day	N		X (Shaded)	62.50	63.17	63.40				No Historical Water Level Data Available
C9216	NC9216	YES	100Yr - 1 Day	N		X (Shaded)	62.99	63.18	63.40				No Historical Water Level Data Available
C9218	NC9218	YES	100Yr - 1 Day	N		X (Shaded)	59.18	58.96	59.05				No Historical Water Level Data Available
C9220	NC9220	YES	100Yr - 1 Day	N		AE	61.03	60.89	60.66				No Historical Water Level Data Available
C9224	NC9224	YES	100Yr - 1 Day	N		AE	56.10	57.03	57.23				No Historical Water Level Data Available
C9226	NC9226	YES	100Yr - 1 Day	N		AE	57.76	57.81	57.57				No Historical Water Level Data Available

Subbasin Name	Node Name	Percolation Incorporated in Model (Y/N)	Modeled Storm Event Use for Floodplain	Verification Data Available (Y/N)	FEMA Zone (A or B)	Preliminary Modeled Floodzone (A, AE, or X)	100Yr1D Max Stage ft, NAVD88	100Yr5D Max Stage ft, NAVD88	100Yr10D Max Stage ft, NAVD88	HW1	HW2	HW3	Notes
C9228	NC9228	YES	100Yr - 1 Day	N		AE	57.20	57.65	57.52				No Historical Water Level Data Available
C9288	NC9288	NO	100Yr - 1 Day	N	B	AE	60.66	62.02	62.09				No Historical Water Level Data Available
C9314	NC9314	NO	100Yr - 1 Day	N	B	AE	57.44	60.41	61.30				No Historical Water Level Data Available
C9316	NC9316	NO	100Yr - 1 Day	N	B	AE	60.70	63.38	63.56				No Historical Water Level Data Available
C9317	NC9317	YES	100Yr - 1 Day	N	B	AE	63.93	65.77	66.11				No Historical Water Level Data Available
C9318	NC9318	NO	100Yr - 1 Day	N	B	AE	57.44	60.24	60.96				No Historical Water Level Data Available
C9327	NC9327	NO	100Yr - 1 Day	N		AE	67.89	69.10	69.11				No Historical Water Level Data Available
C9328	NC9328	YES	100Yr - 1 Day	N	B	AE	63.68	63.90	63.91				No Historical Water Level Data Available
C9334	NC9334	YES	100Yr - 1 Day	N	B	AE	57.46	60.06	60.60				No Historical Water Level Data Available
C9338	NC9338	YES	100Yr - 1 Day	N	B	AE	57.44	60.06	60.60				No Historical Water Level Data Available
C9346	NC9346	YES	100Yr - 1 Day	N	B	AE	54.32	60.06	60.60				No Historical Water Level Data Available
C9347	NC9347	NO	100Yr - 1 Day	N	B	AE	59.32	61.12	61.16				No Historical Water Level Data Available
C9348	NC9348	NO	100Yr - 1 Day	N	B		59.32	61.12	61.17				No Historical Water Level Data Available
C9349	NC9349	YES	100Yr - 1 Day	N	B	AE	59.31	61.12	61.17				No Historical Water Level Data Available
C9350	NC9350	YES	100Yr - 1 Day	N	B	AE	62.19	63.11	63.19				No Historical Water Level Data Available
C9351	NC9351	YES	100Yr - 1 Day	N		AE	65.02	65.21	65.26				No Historical Water Level Data Available
C9352	NC9352	YES	100Yr - 1 Day	N		AE	62.46	63.52	63.51				No Historical Water Level Data Available
C9353	NC9353	YES	100Yr - 1 Day	N		X (Shaded)	64.85	65.21	65.27				No Historical Water Level Data Available
C9354	NC9354	YES	100Yr - 1 Day	N		AE	58.52	59.30	59.51				No Historical Water Level Data Available
C9356	NC9356	YES	100Yr - 1 Day	N	B	AE	56.77	58.10	58.52				No Historical Water Level Data Available
C9357	NC9357	NO	100Yr - 1 Day	N		AE	59.52	60.60	61.02				No Historical Water Level Data Available
C9358	NC9358	YES	100Yr - 1 Day	N	B	AE	56.75	58.10	58.52				No Historical Water Level Data Available
C9360	NC9360	YES	100Yr - 1 Day	N	B	X (Shaded)	57.51	57.63	57.89				No Historical Water Level Data Available
C9362	NC9362	YES	100Yr - 1 Day	N	B	X (Shaded)	57.74	59.06	59.24				No Historical Water Level Data Available
C9364	NC9364	YES	100Yr - 1 Day	N	B	X (Shaded)	57.35	57.22	57.30				No Historical Water Level Data Available
C9366	NC9366	NO	100Yr - 1 Day	N	B	AE	60.17	60.55	60.61				No Historical Water Level Data Available
C9367	NC9367	YES	100Yr - 1 Day	N	B	AE	57.26	59.79	60.59				No Historical Water Level Data Available
C9378	NC9378	YES	100Yr - 1 Day	N	B	AE	56.29	59.79	60.59				No Historical Water Level Data Available
C9379	NC9379	YES	100Yr - 1 Day	N		AE	58.67	59.79	60.59				No Historical Water Level Data Available
C9432	NC9432	YES	100Yr - 1 Day	N		AE	69.83	69.83	68.07				No Historical Water Level Data Available
C9433	NC9433	YES	100Yr - 1 Day	N		AE	67.33	67.44	66.70				No Historical Water Level Data Available
C9434	NC9434	YES	100Yr - 1 Day	N		AE	65.91	66.41	66.18				No Historical Water Level Data Available
C9435	NC9435	YES	100Yr - 1 Day	N		AE	66.02	65.84	65.38				No Historical Water Level Data Available
C9436	NC9436	YES	100Yr - 1 Day	N		AE	68.54	68.77	68.49				No Historical Water Level Data Available

Subbasin Name	Node Name	Percolation Incorporated in Model (Y/N)	Modeled Storm Event Use for Floodplain	Verification Data Available (Y/N)	FEMA Zone (A or B)	Preliminary Modeled Floodzone (A, AE, or X)	100Yr1D Max Stage ft, NAVD88	100Yr5D Max Stage ft, NAVD88	100Yr10D Max Stage ft, NAVD88	HW1	HW2	HW3	Notes
C9437	NC9437	YES	100Yr - 1 Day	N		AE	63.88	64.06	63.78				No Historical Water Level Data Available
C9438	NC9438	YES	100Yr - 1 Day	N			63.88	64.06	63.78				No Historical Water Level Data Available
C9439	NC9439	YES	100Yr - 1 Day	N		AE	62.36	63.47	63.12				No Historical Water Level Data Available
C9440	NC9440	YES	100Yr - 1 Day	N			62.85	62.85	62.85				No Historical Water Level Data Available
C9441	NC9441	YES	100Yr - 1 Day	N		AE	58.87	59.60	59.43				No Historical Water Level Data Available
C9442	NC9442	YES	100Yr - 1 Day	N		X (Shaded)	56.42	57.55	57.54				No Historical Water Level Data Available
C9443	NC9443	NO	100Yr - 1 Day	N			56.90	57.64	57.54				No Historical Water Level Data Available
C9444	NC9444	YES	100Yr - 1 Day	N		AE	56.90	57.65	57.54				No Historical Water Level Data Available
C9445	NC9445	YES	100Yr - 1 Day	N		X (Shaded)	58.12	60.14	60.49				No Historical Water Level Data Available
C9446	NC9446	YES	100Yr - 1 Day	N		X (Shaded)	60.09	60.36	60.33				No Historical Water Level Data Available
C9447	NC9447	NO	100Yr - 1 Day	N		AE	66.62	66.66	66.63				No Historical Water Level Data Available
C9448	NC9448	YES	100Yr - 1 Day	N			66.11	66.11	66.11				No Historical Water Level Data Available
C9451	NC9451	YES	100Yr - 1 Day	N			63.01	63.01	63.01				No Historical Water Level Data Available
C9494	NC9494	YES	100Yr - 1 Day	N	A	AE	58.85	59.68	60.49				No Historical Water Level Data Available
D0010	ND0010	NO	100Yr - 1 Day	Y	A	AE	77.56	77.54	77.42	76.16			HW1: HIGH WATER FDOT_14120-3150
D0018	ND0018	NO	100Yr - 1 Day	N	A	AE	77.55	77.52	77.40				No Historical Water Level Data Available
D0020	ND0020	NO	100Yr - 1 Day	Y	A	AE	76.33	76.43	76.30	76.54	76.86		HW1: PEAK SWFWMD, Water Level Data - Hydrologic Data Section 9/30/1982 HW2: HIGH WATER FDOT_14120-3150
D0030	ND0030	NO	100Yr - 1 Day	N		AE	75.98	76.20	76.22				No Historical Water Level Data Available
D0032	ND0032	NO	100Yr - 1 Day	N		AE	75.98	76.20	76.22				No Historical Water Level Data Available
D0040	ND0040	NO	100Yr - 1 Day	Y	A	AE	75.98	76.20	76.22	75.46			HW1: HIGH WATER FDOT_14120-3150
D0055	ND0055	NO	100Yr - 1 Day	N		AE	76.84	76.88	76.91				No Historical Water Level Data Available
D0057	ND0057	NO	100Yr - 1 Day	N	A	AE	77.17	77.08	76.93				No Historical Water Level Data Available
D0060	ND0060	NO	100Yr - 1 Day	Y		AE	76.53	76.92	76.99	75.96			HW1: HIGH WATER FDOT_14120-3150
D0070	ND0070	NO	100Yr - 1 Day	Y	A	AE	76.95	77.13	77.12	76.96			HW1: HIGH WATER FDOT_14120-3150
D0080	ND0080	NO	100Yr - 1 Day	N		AE	77.79	77.81	77.72				No Historical Water Level Data Available
D0090	ND0090	NO	100Yr - 1 Day	Y	A	AE	75.98	76.20	76.22	76.26			HW1: HIGH WATER FDOT_14120-3150
D0100	ND0100	NO	100Yr - 1 Day	N		AE	76.62	76.50	76.27				No Historical Water Level Data Available
D0105	ND0105	NO	100Yr - 1 Day	N		AE	76.85	76.86	76.77				No Historical Water Level Data Available
D0107	ND0107	NO	100Yr - 1 Day	N		AE	76.85	76.86	76.77				No Historical Water Level Data Available
D0110	ND0110	NO	100Yr - 1 Day	N		AE	76.18	76.49	76.27				No Historical Water Level Data Available
D0120	ND0120	NO	100Yr - 1 Day	Y		AE	76.18	76.49	76.27	76.66			HW1: HIGH WATER FDOT_14120-3150

Subbasin Name	Node Name	Percolation Incorporated in Model (Y/N)	Modeled Storm Event Use for Floodplain	Verification Data Available (Y/N)	FEMA Zone (A or B)	Preliminary Modeled Floodzone (A, AE, or X)	100Yr1D Max Stage ft, NAVD88	100Yr5D Max Stage ft, NAVD88	100Yr10D Max Stage ft, NAVD88	HW1	HW2	HW3	Notes
D0128	ND0128	NO	100Yr - 1 Day	N		AE	76.75	76.92	76.86				No Historical Water Level Data Available
D0130	ND0130	NO	100Yr - 1 Day	N		AE	76.75	76.92	76.86				No Historical Water Level Data Available
D0138	ND0138	NO	100Yr - 1 Day	N		AE	76.52	76.47	76.41				No Historical Water Level Data Available
D0140	ND0140	NO	100Yr - 1 Day	Y	A	AE	75.98	76.20	76.22	75.86			HW1: HIGH WATER FDOT_14120-3150
D0150	ND0150	NO	100Yr - 1 Day	Y	A	AE	75.98	76.20	76.22	76.86			HW1: HIGH WATER FDOT_14120-3150
D0152	ND0152	NO	100Yr - 1 Day	N	A	AE	75.98	76.20	76.22				No Historical Water Level Data Available
D0154	ND0154	NO	100Yr - 1 Day	N	A	AE	77.31	77.22	77.07				No Historical Water Level Data Available
D0160	ND0160	NO	100Yr - 1 Day	N		AE	76.64	76.86	76.94				No Historical Water Level Data Available
D0170	ND0170	NO	100Yr - 1 Day	N		AE	76.64	76.86	76.94				No Historical Water Level Data Available
D0180	ND0180	NO	100Yr - 1 Day	N	A	AE	76.00	76.20	76.22				No Historical Water Level Data Available
D0190	ND0190	NO	100Yr - 1 Day	Y	A	AE	75.98	76.20	76.22	76.06			HW1: HIGH WATER FDOT_14120-3150
D0200	ND0200	NO	100Yr - 1 Day	N	A	AE	75.99	76.17	76.17				No Historical Water Level Data Available
D0210	ND0210	NO	100Yr - 1 Day	N	A	AE	76.00	76.16	76.16				No Historical Water Level Data Available
D0220	ND0220	NO	100Yr - 1 Day	N	A	AE	76.00	76.16	76.16				No Historical Water Level Data Available
D0230	ND0230	NO	100Yr - 1 Day	N	A	AE	76.00	76.16	76.16				No Historical Water Level Data Available
D0240	ND0240	NO	100Yr - 1 Day	N	A	AE	76.00	76.16	76.16				No Historical Water Level Data Available
D0250	ND0250	NO	100Yr - 1 Day	N	A	AE	76.00	76.16	76.16				No Historical Water Level Data Available
D0260	ND0260	NO	100Yr - 1 Day	N	A	AE	76.00	76.16	76.16				No Historical Water Level Data Available
D0270	ND0270	NO	100Yr - 1 Day	N	A	AE	76.00	76.16	76.16				No Historical Water Level Data Available
D0280	ND0280	NO	100Yr - 1 Day	N	A	AE	76.00	76.16	76.16				No Historical Water Level Data Available
D0290	ND0290	NO	100Yr - 1 Day	N	A	AE	76.00	76.16	76.16				No Historical Water Level Data Available
D0296	ND0296	NO	100Yr - 1 Day	N		AE	77.13	77.07	77.00				No Historical Water Level Data Available
D0298	ND0298	NO	100Yr - 1 Day	N		AE	76.79	76.73	76.66				No Historical Water Level Data Available
D0300	ND0300	NO	100Yr - 1 Day	N		AE	75.99	76.27	76.24				No Historical Water Level Data Available
D0310	ND0310	NO	100Yr - 1 Day	N	A	AE	76.00	76.16	76.16				No Historical Water Level Data Available
D0312	ND0312	NO	100Yr - 1 Day	N	A	AE	76.00	76.16	76.16				No Historical Water Level Data Available
D0315	ND0315	NO	100Yr - 1 Day	N		AE	76.38	76.30	76.24				No Historical Water Level Data Available
D0317	ND0317	NO	100Yr - 1 Day	N	A	AE	76.07	76.26	76.24				No Historical Water Level Data Available
D0318	ND0318	NO	100Yr - 1 Day	N	A	AE	76.06	76.26	76.23				No Historical Water Level Data Available
D0320	ND0320	NO	100Yr - 1 Day	N		AE	75.99	76.27	76.24				No Historical Water Level Data Available
D0322	ND0322	NO	100Yr - 1 Day	N		AE	75.99	76.27	76.24				No Historical Water Level Data Available
D0325	ND0325	NO	100Yr - 1 Day	N		AE	77.40	77.61	77.51				No Historical Water Level Data Available
D0330	ND0330	NO	100Yr - 1 Day	Y		AE	77.50	77.68	77.63	76.46			HW1: HIGH WATER FDOT_14120-3150
D0340	ND0340	NO	100Yr - 1 Day	N		AE	76.18	76.49	76.27				No Historical Water Level Data Available

Subbasin Name	Node Name	Percolation Incorporated in Model (Y/N)	Modeled Storm Event Use for Floodplain	Verification Data Available (Y/N)	FEMA Zone (A or B)	Preliminary Modeled Floodzone (A, AE, or X)	100Yr1D Max Stage ft, NAVD88	100Yr5D Max Stage ft, NAVD88	100Yr10D Max Stage ft, NAVD88	HW1	HW2	HW3	Notes
D0342	ND0342	NO	100Yr - 1 Day	N		AE	77.18	77.12	77.01				No Historical Water Level Data Available
D0344	ND0344	NO	100Yr - 1 Day	N		AE	77.21	77.15	77.02				No Historical Water Level Data Available
D0350	ND0350	NO	100Yr - 1 Day	N		AE	76.17	76.48	76.27				No Historical Water Level Data Available
D0355	ND0355	NO	100Yr - 1 Day	N		AE	78.07	77.95	77.84				No Historical Water Level Data Available
D0360	ND0360	NO	100Yr - 1 Day	Y		AE	76.17	76.48	76.27	76.66			HW1: HIGH WATER FDOT_14120-3150
D0365	ND0365	NO	100Yr - 1 Day	N	A	AE	77.40	77.38	77.30				No Historical Water Level Data Available
D0380	ND0380	NO	100Yr - 1 Day	N		AE	76.17	76.48	76.27				No Historical Water Level Data Available
D0390	ND0390	NO	100Yr - 1 Day	N		AE	76.17	76.48	76.27				No Historical Water Level Data Available
D0393	ND0393	NO	100Yr - 1 Day	N		AE	75.99	76.27	76.24				No Historical Water Level Data Available
D0395	ND0395	NO	100Yr - 1 Day	N		AE	75.99	76.27	76.24				No Historical Water Level Data Available
D0400	ND0400	NO	100Yr - 1 Day	N		AE	75.99	76.26	76.23				No Historical Water Level Data Available
D0410	ND0410	NO	100Yr - 1 Day	N		AE	75.99	76.11	76.10				No Historical Water Level Data Available
D0411	ND0411	NO	100Yr - 1 Day	N		AE	75.98	76.10	76.10				No Historical Water Level Data Available
D0412	ND0412	NO	100Yr - 1 Day	N		AE	75.99	76.11	76.10				No Historical Water Level Data Available
D0413	ND0413	NO	100Yr - 1 Day	N		AE	75.99	76.11	76.11				No Historical Water Level Data Available
D0415	ND0415	NO	100Yr - 1 Day	N		AE	75.99	76.11	76.10				No Historical Water Level Data Available
D0417	ND0417	NO	100Yr - 1 Day	N		AE	75.99	76.11	76.11				No Historical Water Level Data Available
D0418	ND0418	NO	100Yr - 1 Day	N		AE	75.27	75.35	75.35				No Historical Water Level Data Available
D0420	ND0420	NO	100Yr - 1 Day	N	A	AE	75.99	76.11	76.11				No Historical Water Level Data Available
D0422	ND0422	NO	100Yr - 1 Day	N	A	AE	74.88	75.35	75.34				No Historical Water Level Data Available
D0425	ND0425	NO	100Yr - 1 Day	N	A	AE	75.04	75.35	75.34				No Historical Water Level Data Available
D0428	ND0428	NO	100Yr - 1 Day	N		AE	75.99	76.11	76.11				No Historical Water Level Data Available
D0430	ND0430	NO	100Yr - 1 Day	N	A	AE	76.52	76.59	76.49				No Historical Water Level Data Available
D0440	ND0440	NO	100Yr - 1 Day	Y		AE	76.53	76.59	76.49	76.06			HW1: HIGH WATER FDOT_14120-3150
D0450	ND0450	NO	100Yr - 1 Day	Y	A	AE	75.94	76.38	76.40	74.96			HW1: HIGH WATER FDOT_14120-3150
D0458	ND0458	NO	100Yr - 1 Day	N		AE	76.45	76.38	76.34				No Historical Water Level Data Available
D0460	ND0460	NO	100Yr - 1 Day	N	A	AE	75.94	76.38	76.40				No Historical Water Level Data Available
D0470	ND0470	NO	100Yr - 1 Day	Y		AE	76.26	76.38	76.40	75.96			HW1: HIGH WATER FDOT_14120-3150
D0474	ND0474	NO	100Yr - 1 Day	Y	A	AE	75.94	76.38	76.40	75.56			HW1: HIGH WATER FDOT_14120-3150
D0476	ND0476	NO	100Yr - 1 Day	N		AE	74.92	76.38	76.40				No Historical Water Level Data Available
D0478	ND0478	NO	100Yr - 1 Day	N		AE	76.40	76.38	76.40				No Historical Water Level Data Available
D0480	ND0480	NO	100Yr - 1 Day	Y	A	AE	75.94	76.38	76.40	75.76			HW1: HIGH WATER FDOT_14120-3150
D0482	ND0482	NO	100Yr - 1 Day	N	A	AE	76.73	76.70	76.59				No Historical Water Level Data Available
D0484	ND0484	NO	100Yr - 1 Day	N	A	AE	76.70	76.64	76.52				No Historical Water Level Data Available

Subbasin Name	Node Name	Percolation Incorporated in Model (Y/N)	Modeled Storm Event Use for Floodplain	Verification Data Available (Y/N)	FEMA Zone (A or B)	Preliminary Modeled Floodzone (A, AE, or X)	100Yr1D Max Stage ft, NAVD88	100Yr5D Max Stage ft, NAVD88	100Yr10D Max Stage ft, NAVD88	HW1	HW2	HW3	Notes
D0486	ND0486	NO	100Yr - 1 Day	N	A	AE	76.73	76.71	76.59				No Historical Water Level Data Available
D0490	ND0490	NO	100Yr - 1 Day	N	A	AE	76.15	76.20	76.19				No Historical Water Level Data Available
D0500	ND0500	NO	100Yr - 1 Day	N	A	AE	76.15	76.20	76.18				No Historical Water Level Data Available
D0506	ND0506	NO	100Yr - 1 Day	N	A	AE	76.96	76.90	76.77				No Historical Water Level Data Available
D0508	ND0508	NO	100Yr - 1 Day	N	A	AE	76.93	76.88	76.75				No Historical Water Level Data Available
D0510	ND0510	NO	100Yr - 1 Day	N	A	AE	76.14	76.19	76.18				No Historical Water Level Data Available
D0518	ND0518	NO	100Yr - 1 Day	N		AE	77.32	77.38	77.33				No Historical Water Level Data Available
D0520	ND0520	NO	100Yr - 1 Day	N	A	AE	76.15	76.20	76.19				No Historical Water Level Data Available
D0530	ND0530	NO	100Yr - 1 Day	N	A	AE	76.15	76.20	76.19				No Historical Water Level Data Available
D0540	ND0540	NO	100Yr - 1 Day	N		AE	76.09	76.23	76.17				No Historical Water Level Data Available
D0550	ND0550	NO	100Yr - 1 Day	N		AE	76.09	76.23	76.18				No Historical Water Level Data Available
D0560	ND0560	NO	100Yr - 1 Day	N	A	AE	76.13	76.19	76.18				No Historical Water Level Data Available
D0562	ND0562	NO	100Yr - 1 Day	N	A	AE	76.14	76.19	76.18				No Historical Water Level Data Available
D0570	ND0570	NO	100Yr - 1 Day	N	A	AE	76.15	76.20	76.19				No Historical Water Level Data Available
D0580	ND0580	NO	100Yr - 1 Day	N		AE	76.15	76.20	76.19				No Historical Water Level Data Available
D0586	ND0586	NO	100Yr - 1 Day	N		AE	76.38	76.47	76.33				No Historical Water Level Data Available
D0588	ND0588	NO	100Yr - 1 Day	N		AE	76.37	76.45	76.32				No Historical Water Level Data Available
D0590	ND0590	NO	100Yr - 1 Day	N	A	AE	76.00	76.16	76.15				No Historical Water Level Data Available
D0600	ND0600	NO	100Yr - 1 Day	N	A	AE	76.00	76.16	76.15				No Historical Water Level Data Available
D0610	ND0610	NO	100Yr - 1 Day	N	A	AE	76.00	76.16	76.15				No Historical Water Level Data Available
D0615	ND0615	NO	100Yr - 1 Day	N		AE	76.43	76.44	76.32				No Historical Water Level Data Available
D0620	ND0620	NO	100Yr - 1 Day	N	A	AE	76.17	76.30	76.33				No Historical Water Level Data Available
D0630	ND0630	NO	100Yr - 1 Day	N	A	AE	76.00	76.15	76.15				No Historical Water Level Data Available
D0640	ND0640	NO	100Yr - 1 Day	N	A	AE	76.00	76.14	76.14				No Historical Water Level Data Available
D0650	ND0650	NO	100Yr - 1 Day	N	A	AE	76.12	76.19	76.18				No Historical Water Level Data Available
D0660	ND0660	NO	100Yr - 1 Day	N	A	AE	76.12	76.19	76.18				No Historical Water Level Data Available
D0670	ND0670	NO	100Yr - 1 Day	N	A	AE	76.11	76.19	76.17				No Historical Water Level Data Available
D0680	ND0680	NO	100Yr - 1 Day	N	A	AE	76.08	76.18	76.17				No Historical Water Level Data Available
D0688	ND0688	NO	100Yr - 1 Day	N	A	AE	76.55	76.46	76.36				No Historical Water Level Data Available
D0690	ND0690	NO	100Yr - 1 Day	N	A	AE	76.06	76.36	76.31				No Historical Water Level Data Available
D0700	ND0700	NO	100Yr - 1 Day	N	A	AE	76.03	76.15	76.14				No Historical Water Level Data Available
D0706	ND0706	NO	100Yr - 1 Day	N	A	AE	76.04	76.16	76.15				No Historical Water Level Data Available
D0708	ND0708	NO	100Yr - 1 Day	N	A	AE	76.25	76.37	76.33				No Historical Water Level Data Available
D0710	ND0710	NO	100Yr - 1 Day	N	A	AE	76.25	76.37	76.33				No Historical Water Level Data Available

Subbasin Name	Node Name	Percolation Incorporated in Model (Y/N)	Modeled Storm Event Use for Floodplain	Verification Data Available (Y/N)	FEMA Zone (A or B)	Preliminary Modeled Floodzone (A, AE, or X)	100Yr1D Max Stage ft, NAVD88	100Yr5D Max Stage ft, NAVD88	100Yr10D Max Stage ft, NAVD88	HW1	HW2	HW3	Notes
D0712	ND0712	NO	100Yr - 1 Day	N		AE	76.04	76.16	76.15				No Historical Water Level Data Available
D0714	ND0714	NO	100Yr - 1 Day	N	A	AE	76.03	76.15	76.14				No Historical Water Level Data Available
D0715	ND0715	NO	100Yr - 1 Day	N	A	AE	76.04	76.16	76.15				No Historical Water Level Data Available
D0718	ND0718	NO	100Yr - 1 Day	N	A	AE	76.76	76.77	76.64				No Historical Water Level Data Available
D0720	ND0720	NO	100Yr - 1 Day	N	A	AE	76.05	76.16	76.16				No Historical Water Level Data Available
D0722	ND0722	NO	100Yr - 1 Day	N	A	AE	76.04	76.16	76.15				No Historical Water Level Data Available
D0730	ND0730	NO	100Yr - 1 Day	N		AE	76.22	76.33	76.37				No Historical Water Level Data Available
D0740	ND0740	NO	100Yr - 1 Day	N		AE	76.03	76.15	76.14				No Historical Water Level Data Available
D0742	ND0742	NO	100Yr - 1 Day	N		AE	76.03	76.15	76.14				No Historical Water Level Data Available
D0745	ND0745	NO	100Yr - 1 Day	N	A	AE	76.03	76.15	76.14				No Historical Water Level Data Available
D0748	ND0748	NO	100Yr - 1 Day	N		AE	76.65	76.53	76.36				No Historical Water Level Data Available
D0750	ND0750	NO	100Yr - 1 Day	N	A	AE	76.02	76.14	76.13				No Historical Water Level Data Available
D0760	ND0760	NO	100Yr - 1 Day	N	A	AE	76.01	76.14	76.13				No Historical Water Level Data Available
D0770	ND0770	NO	100Yr - 1 Day	N	A	AE	76.00	76.13	76.12				No Historical Water Level Data Available
D0780	ND0780	NO	100Yr - 1 Day	N	A	AE	76.00	76.12	76.12				No Historical Water Level Data Available
D0790	ND0790	NO	100Yr - 1 Day	N	A	AE	71.47	72.17	72.22				No Historical Water Level Data Available
D0800	ND0800	NO	100Yr - 1 Day	N	A	AE	71.47	72.17	72.22				No Historical Water Level Data Available
D0810	ND0810	NO	100Yr - 1 Day	N	A	AE	71.47	72.17	72.22				No Historical Water Level Data Available
D0812	ND0812	NO	100Yr - 1 Day	N	A	AE	71.47	72.17	72.22				No Historical Water Level Data Available
D0814	ND0814	NO	100Yr - 1 Day	N	A	AE	71.47	72.17	72.22				No Historical Water Level Data Available
D0816	ND0816	NO	100Yr - 1 Day	N	A	AE	71.47	72.16	72.21				No Historical Water Level Data Available
D0820	ND0820	NO	100Yr - 1 Day	N	A	AE	71.47	72.16	72.21				No Historical Water Level Data Available
D0828	ND0828	NO	100Yr - 1 Day	N		AE	73.45	73.62	73.64				No Historical Water Level Data Available
D0830	ND0830	NO	100Yr - 1 Day	N	A	AE	71.48	72.20	72.25				No Historical Water Level Data Available
D0836	ND0836	NO	100Yr - 1 Day	N		AE	76.67	76.77	76.77				No Historical Water Level Data Available
D0838	ND0838	NO	100Yr - 1 Day	N		AE	75.63	75.58	75.50				No Historical Water Level Data Available
D0840	ND0840	NO	100Yr - 1 Day	N	A	AE	71.47	72.16	72.21				No Historical Water Level Data Available
D0850	ND0850	NO	100Yr - 1 Day	N	A	AE	74.29	74.42	74.44				No Historical Water Level Data Available
D0860	ND0860	NO	100Yr - 1 Day	N	A	AE	71.42	72.44	72.48				No Historical Water Level Data Available
D0868	ND0868	NO	100Yr - 1 Day	N	A	AE	73.14	73.15	73.03				No Historical Water Level Data Available
D0870	ND0870	NO	100Yr - 1 Day	N	A	AE	70.58	70.90	70.91				No Historical Water Level Data Available
D0880	ND0880	NO	100Yr - 1 Day	N	A	AE	71.31	72.10	72.15				No Historical Water Level Data Available
D0888	ND0888	NO	100Yr - 1 Day	N		AE	72.88	72.79	72.65				No Historical Water Level Data Available
D0890	ND0890	NO	100Yr - 1 Day	N	A	AE	71.46	72.16	72.21				No Historical Water Level Data Available

Subbasin Name	Node Name	Percolation Incorporated in Model (Y/N)	Modeled Storm Event Use for Floodplain	Verification Data Available (Y/N)	FEMA Zone (A or B)	Preliminary Modeled Floodzone (A, AE, or X)	100Yr1D Max Stage ft, NAVD88	100Yr5D Max Stage ft, NAVD88	100Yr10D Max Stage ft, NAVD88	HW1	HW2	HW3	Notes
D0900	ND0900	NO	100Yr - 1 Day	N	A	AE	71.46	72.16	72.21				No Historical Water Level Data Available
D0910	ND0910	NO	100Yr - 1 Day	N	A	AE	71.47	72.17	72.22				No Historical Water Level Data Available
D0920	ND0920	NO	100Yr - 1 Day	N	A	AE	71.47	72.16	72.21				No Historical Water Level Data Available
D0930	ND0930	NO	100Yr - 1 Day	N	A	AE	70.42	71.28	71.54				No Historical Water Level Data Available
D0940	ND0940	NO	100Yr - 1 Day	N	A	AE	71.46	72.16	72.21				No Historical Water Level Data Available
D0950	ND0950	NO	100Yr - 1 Day	N	A	AE	71.46	72.16	72.21				No Historical Water Level Data Available
D0960	ND0960	NO	100Yr - 1 Day	N	A	AE	71.46	72.15	72.20				No Historical Water Level Data Available
D0970	ND0970	NO	100Yr - 1 Day	N	A	AE	71.46	72.15	72.20				No Historical Water Level Data Available
D0980	ND0980	NO	100Yr - 1 Day	N	A	AE	70.59	71.88	71.94				No Historical Water Level Data Available
D0983	ND0983	NO	100Yr - 1 Day	N	A	AE	70.33	70.58	70.59				No Historical Water Level Data Available
D0986	ND0986	NO	100Yr - 1 Day	N	A	AE	70.34	70.68	70.71				No Historical Water Level Data Available
D0990	ND0990	NO	100Yr - 1 Day	N	A	AE	70.40	70.85	70.88				No Historical Water Level Data Available
D0995	ND0995	NO	100Yr - 1 Day	N	A	AE	70.58	71.88	71.93				No Historical Water Level Data Available
D1000	ND1000	NO	100Yr - 1 Day	N	A	AE	70.58	71.87	71.92				No Historical Water Level Data Available
D1010	ND1010	NO	100Yr - 1 Day	N	A	AE	68.87	70.40	70.57				No Historical Water Level Data Available
D1020	ND1020	NO	100Yr - 1 Day	N	A	AE	66.71	67.76	68.03				No Historical Water Level Data Available
D1030	ND1030	NO	100Yr - 1 Day	N	A	AE	66.71	67.76	68.04				No Historical Water Level Data Available
D1032	ND1032	NO	100Yr - 1 Day	N	A	AE	66.71	67.76	68.03				No Historical Water Level Data Available
D1034	ND1034	NO	100Yr - 1 Day	N	A	AE	66.71	67.76	68.03				No Historical Water Level Data Available
D1036	ND1036	NO	100Yr - 1 Day	N	A	AE	67.02	67.76	68.03				No Historical Water Level Data Available
D1040	ND1040	NO	100Yr - 1 Day	N		AE	69.73	69.82	69.82				No Historical Water Level Data Available
D1050	ND1050	NO	100Yr - 1 Day	N	A	AE	66.67	67.76	68.03				No Historical Water Level Data Available
D1055	ND1055	NO	100Yr - 1 Day	N	A	AE	66.67	67.75	68.03				No Historical Water Level Data Available
D1057	ND1057	NO	100Yr - 1 Day	N	A	AE	66.67	67.75	68.03				No Historical Water Level Data Available
E0010	NE0010	NO	100Yr - 1 Day	N		AE	77.00	77.11	77.14				No Historical Water Level Data Available
E0012	NE0012	NO	100Yr - 1 Day	N	A	AE	77.06	77.11	77.13				No Historical Water Level Data Available
E0014	NE0014	NO	100Yr - 1 Day	N		AE	77.17	77.40	77.43				No Historical Water Level Data Available
E0020	NE0020	NO	100Yr - 1 Day	N	A	AE	76.62	77.11	77.13				No Historical Water Level Data Available
E0025	NE0025	NO	100Yr - 1 Day	N		AE	76.97	76.97	76.91				No Historical Water Level Data Available
E0030	NE0030	NO	100Yr - 1 Day	N	A	AE	74.59	75.07	75.08				No Historical Water Level Data Available
E0035	NE0035	NO	100Yr - 1 Day	N	A	AE	77.47	77.54	77.48				No Historical Water Level Data Available
E0040	NE0040	NO	100Yr - 1 Day	N	A	AE	75.13	75.23	75.16				No Historical Water Level Data Available
E0042	NE0042	NO	100Yr - 1 Day	N	A	AE	75.13	75.24	75.16				No Historical Water Level Data Available
E0044	NE0044	NO	100Yr - 1 Day	N	A	AE	76.75	76.69	76.33				No Historical Water Level Data Available

Subbasin Name	Node Name	Percolation Incorporated in Model (Y/N)	Modeled Storm Event Use for Floodplain	Verification Data Available (Y/N)	FEMA Zone (A or B)	Preliminary Modeled Floodzone (A, AE, or X)	100Yr1D Max Stage ft, NAVD88	100Yr5D Max Stage ft, NAVD88	100Yr10D Max Stage ft, NAVD88	HW1	HW2	HW3	Notes
E0050	NE0050	NO	100Yr - 1 Day	N	A	AE	76.60	76.67	76.61				No Historical Water Level Data Available
E0055	NE0055	NO	100Yr - 1 Day	N	A	AE	75.15	75.26	75.19				No Historical Water Level Data Available
E0060	NE0060	NO	100Yr - 1 Day	N	A	AE	74.78	75.07	75.08				No Historical Water Level Data Available
E0070	NE0070	NO	100Yr - 1 Day	N	A	AE	74.92	75.07	75.08				No Historical Water Level Data Available
E0080	NE0080	NO	100Yr - 1 Day	N	A	AE	74.60	75.07	75.08				No Historical Water Level Data Available
E0090	NE0090	NO	100Yr - 1 Day	N	A	AE	74.59	75.06	75.07				No Historical Water Level Data Available
E0100	NE0100	NO	100Yr - 1 Day	N	A	AE	74.58	75.07	75.08				No Historical Water Level Data Available
E0110	NE0110	NO	100Yr - 1 Day	N		AE	75.98	76.09	76.09				No Historical Water Level Data Available
E0112	NE0112	NO	100Yr - 1 Day	N		AE	75.98	76.09	76.09				No Historical Water Level Data Available
E0115	NE0115	NO	100Yr - 1 Day	N		AE	75.93	76.04	76.03				No Historical Water Level Data Available
E0120	NE0120	NO	100Yr - 1 Day	N	A	AE	74.58	75.06	75.07				No Historical Water Level Data Available
E0125	NE0125	NO	100Yr - 1 Day	N		AE	75.71	75.76	75.65				No Historical Water Level Data Available
E0130	NE0130	NO	100Yr - 1 Day	N	A	AE	73.26	73.47	73.48				No Historical Water Level Data Available
E0140	NE0140	NO	100Yr - 1 Day	N		AE	75.99	76.11	76.10				No Historical Water Level Data Available
E0150	NE0150	NO	100Yr - 1 Day	N	A	AE	71.88	72.63	72.96				No Historical Water Level Data Available
E0160	NE0160	NO	100Yr - 1 Day	N	A	AE	71.25	72.00	72.28				No Historical Water Level Data Available
E0165	NE0165	NO	100Yr - 1 Day	N		AE	74.78	74.84	74.81				No Historical Water Level Data Available
E0170	NE0170	NO	100Yr - 1 Day	N	A	AE	71.22	71.96	72.25				No Historical Water Level Data Available
E0180	NE0180	NO	100Yr - 1 Day	N	A	AE	70.43	71.95	72.23				No Historical Water Level Data Available
E0190	NE0190	NO	100Yr - 1 Day	N	A	AE	70.43	71.95	72.23				No Historical Water Level Data Available
E0200	NE0200	NO	100Yr - 1 Day	N	A	AE	72.62	73.21	72.94				No Historical Water Level Data Available
E0205	NE0205	NO	100Yr - 1 Day	N	A	AE	75.28	75.35	75.34				No Historical Water Level Data Available
E0210	NE0210	NO	100Yr - 1 Day	N	A	AE	71.18	72.30	72.68				No Historical Water Level Data Available
E0215	NE0215	NO	100Yr - 1 Day	N	A	AE	71.88	71.87	71.78				No Historical Water Level Data Available
E0220	NE0220	NO	100Yr - 1 Day	N	A	AE	69.81	70.60	70.68				No Historical Water Level Data Available
E0230	NE0230	NO	100Yr - 1 Day	N	A	AE	69.03	70.45	70.63				No Historical Water Level Data Available
E0240	NE0240	NO	100Yr - 1 Day	N	A	AE	69.02	70.45	70.63				No Historical Water Level Data Available
E0242	NE0242	NO	100Yr - 1 Day	N	A	AE	69.03	70.45	70.63				No Historical Water Level Data Available
E0244	NE0244	NO	100Yr - 1 Day	N	A	AE	69.03	70.45	70.63				No Historical Water Level Data Available
E0250	NE0250	NO	100Yr - 1 Day	N	A	AE	69.02	70.45	70.63				No Historical Water Level Data Available
E0252	NE0252	NO	100Yr - 1 Day	N	A	AE	69.02	70.45	70.63				No Historical Water Level Data Available
E0260	NE0260	NO	100Yr - 1 Day	N	A	AE	69.15	70.38	70.53				No Historical Water Level Data Available
E0265	NE0265	NO	100Yr - 1 Day	N	A	AE	68.92	70.43	70.61				No Historical Water Level Data Available
E0270	NE0270	NO	100Yr - 1 Day	N	A	AE	68.92	70.43	70.61				No Historical Water Level Data Available

Subbasin Name	Node Name	Percolation Incorporated in Model (Y/N)	Modeled Storm Event Use for Floodplain	Verification Data Available (Y/N)	FEMA Zone (A or B)	Preliminary Modeled Floodzone (A, AE, or X)	100Yr1D Max Stage ft, NAVD88	100Yr5D Max Stage ft, NAVD88	100Yr10D Max Stage ft, NAVD88	HW1	HW2	HW3	Notes
E0272	NE0272	NO	100Yr - 1 Day	N	A	AE	68.92	70.43	70.62				No Historical Water Level Data Available
E0280	NE0280	NO	100Yr - 1 Day	N	A	AE	68.88	70.40	70.57				No Historical Water Level Data Available
E0282	NE0282	NO	100Yr - 1 Day	N	A	AE	68.88	70.40	70.57				No Historical Water Level Data Available
F0010	NF0010	NO	100Yr - 1 Day	Y	A	AE	74.18	74.50	74.58	73.76	74.51		HW1: HIGH WATER FDOT_14120-3150 HW2: HIGH WATER FDOT_14010-194D
F0012	NF0012	NO	100Yr - 1 Day	N	A	AE	74.18	74.50	74.58				No Historical Water Level Data Available
F0014	NF0014	NO	100Yr - 1 Day	N	A	AE	74.59	74.67	74.59				No Historical Water Level Data Available
F0020	NF0020	NO	100Yr - 1 Day	Y	A	AE	76.62	76.67	76.55	74.96	75.51	75.35	HW1: HIGH WATER FDOT_14120-3150 HW2: HIGH WATER FDOT_14010-194D HW3: PEAK SWFWMD, Water Level Data - Hydrologic Data Section 9/16/2004
F0022	NF0022	NO	100Yr - 1 Day	N	A	AE	76.62	76.67	76.55				No Historical Water Level Data Available
F0024	NF0024	NO	100Yr - 1 Day	N	A	AE	76.15	77.17	77.55				No Historical Water Level Data Available
F0030	NF0030	NO	100Yr - 1 Day	N		AE	76.06	76.16	76.09				No Historical Water Level Data Available
F0035	NF0035	NO	100Yr - 1 Day	N		AE	77.48	77.44	77.38				No Historical Water Level Data Available
F0040	NF0040	NO	100Yr - 1 Day	Y	A	AE	74.18	74.50	74.58	75.08			HW1: PEAK SWFWMD, Water Level Data - Hydrologic Data Section 8/28/1995
F0042	NF0042	NO	100Yr - 1 Day	N	A	AE	74.18	74.50	74.58				No Historical Water Level Data Available
F0050	NF0050	NO	100Yr - 1 Day	N		AE	74.18	74.50	74.59				No Historical Water Level Data Available
F0053	NF0053	NO	100Yr - 1 Day	N		AE	74.08	74.00	73.83				No Historical Water Level Data Available
F0055	NF0055	NO	100Yr - 1 Day	N	A	AE	75.36	75.35	75.24				No Historical Water Level Data Available
F0057	NF0057	NO	100Yr - 1 Day	N	A	AE	75.37	75.35	75.24				No Historical Water Level Data Available
F0060	NF0060	NO	100Yr - 1 Day	N	A	AE	71.95	72.54	72.60				No Historical Water Level Data Available
F0070	NF0070	NO	100Yr - 1 Day	N		AE	75.89	76.03	76.08				No Historical Water Level Data Available
F0080	NF0080	NO	100Yr - 1 Day	N	A	AE	72.05	72.54	72.59				No Historical Water Level Data Available
F0090	NF0090	NO	100Yr - 1 Day	N	A	AE	71.92	72.54	72.59				No Historical Water Level Data Available
F0100	NF0100	NO	100Yr - 1 Day	N	A	AE	71.92	72.54	72.59				No Historical Water Level Data Available
F0105	NF0105	NO	100Yr - 1 Day	N	A	AE	72.49	72.65	72.68				No Historical Water Level Data Available
F0110	NF0110	NO	100Yr - 1 Day	N	A	AE	71.92	72.54	72.60				No Historical Water Level Data Available
F0120	NF0120	NO	100Yr - 1 Day	N	A	AE	71.92	72.54	72.59				No Historical Water Level Data Available
F0130	NF0130	NO	100Yr - 1 Day	N	A	AE	71.91	72.54	72.59				No Historical Water Level Data Available
F0140	NF0140	NO	100Yr - 1 Day	N	A	AE	71.91	72.53	72.59				No Historical Water Level Data Available
F0150	NF0150	NO	100Yr - 1 Day	N	A	AE	72.60	72.92	72.81				No Historical Water Level Data Available

Subbasin Name	Node Name	Percolation Incorporated in Model (Y/N)	Modeled Storm Event Use for Floodplain	Verification Data Available (Y/N)	FEMA Zone (A or B)	Preliminary Modeled Floodzone (A, AE, or X)	100Yr1D Max Stage ft, NAVD88	100Yr5D Max Stage ft, NAVD88	100Yr10D Max Stage ft, NAVD88	HW1	HW2	HW3	Notes
F0160	NF0160	NO	100Yr - 1 Day	N	A	AE	70.14	70.49	70.51				No Historical Water Level Data Available
F0164	NF0164	YES	100Yr - 1 Day	N			72.17	72.17	72.17				No Historical Water Level Data Available
F0166	NF0166	NO	100Yr - 1 Day	N		AE	71.20	71.18	70.99				No Historical Water Level Data Available
F0168	NF0168	NO	100Yr - 1 Day	N		AE	71.19	71.17	70.98				No Historical Water Level Data Available
F0170	NF0170	NO	100Yr - 1 Day	N	A	AE	70.39	70.48	70.51				No Historical Water Level Data Available
F0180	NF0180	NO	100Yr - 1 Day	N	A	AE	69.57	70.45	70.47				No Historical Water Level Data Available
F0200	NF0200	NO	100Yr - 1 Day	N	A	AE	69.54	70.28	70.32				No Historical Water Level Data Available
F0205	NF0205	NO	100Yr - 1 Day	N		AE	73.44	73.50	73.46				No Historical Water Level Data Available
F0208	NF0208	NO	100Yr - 1 Day	N	A	AE	69.54	70.28	70.32				No Historical Water Level Data Available
F0210	NF0210	NO	100Yr - 1 Day	N	A	AE	69.54	70.27	70.31				No Historical Water Level Data Available
F0220	NF0220	NO	100Yr - 1 Day	N	A	AE	69.49	70.25	70.29				No Historical Water Level Data Available
F0230	NF0230	NO	100Yr - 1 Day	N	A	AE	69.41	70.02	70.06				No Historical Water Level Data Available
F0240	NF0240	NO	100Yr - 1 Day	N	A	AE	68.43	69.05	69.24				No Historical Water Level Data Available
F0250	NF0250	NO	100Yr - 1 Day	N		AE	70.49	70.60	70.50				No Historical Water Level Data Available
F0260	NF0260	NO	100Yr - 1 Day	N	A	AE	68.35	69.05	69.24				No Historical Water Level Data Available
F0270	NF0270	NO	100Yr - 1 Day	N	A	AE	68.29	68.63	68.75				No Historical Water Level Data Available
F0273	NF0273	NO	100Yr - 1 Day	N	A	AE	68.42	68.51	68.55				No Historical Water Level Data Available
F0275	NF0275	NO	100Yr - 1 Day	N	A	AE	66.98	67.85	68.15				No Historical Water Level Data Available
F0280	NF0280	NO	100Yr - 1 Day	N	A	AE	66.68	67.78	68.09				No Historical Water Level Data Available
F0285	NF0285	NO	100Yr - 1 Day	N	A	AE	66.77	67.83	68.12				No Historical Water Level Data Available
F0290	NF0290	NO	100Yr - 1 Day	N	A	AE	66.68	67.78	68.09				No Historical Water Level Data Available
F0300	NF0300	NO	100Yr - 1 Day	N	A	AE	66.74	67.82	68.11				No Historical Water Level Data Available
F0310	NF0310	NO	100Yr - 1 Day	N	A	AE	66.74	67.81	68.10				No Historical Water Level Data Available
F0320	NF0320	NO	100Yr - 1 Day	N	A	AE	66.68	67.76	68.04				No Historical Water Level Data Available
F0330	NF0330	NO	100Yr - 1 Day	N	A	AE	66.67	67.76	68.03				No Historical Water Level Data Available
G0010	NG0010	NO	100Yr - 1 Day	Y	A	AE	75.60	75.75	75.79	72.86	76.91	75.46	HW1: HIGH WATER FDOT_14120-3150 HW2: HIGH WATER FDOT_14010-194D HW3: HIGH WATER FDOT_14120-3150
G0020	NG0020	NO	100Yr - 1 Day	Y	A	AE	75.60	75.75	75.79	77.51			HW1: HIGH WATER FDOT_14010-194D
G0030	NG0030	NO	100Yr - 1 Day	N	A	AE	76.39	76.43	76.36				No Historical Water Level Data Available
G0038	NG0038	NO	100Yr - 1 Day	N	A	AE	76.57	76.46	76.45				No Historical Water Level Data Available
G0040	NG0040	NO	100Yr - 1 Day	N	A	AE	75.61	75.77	75.81				No Historical Water Level Data Available
G0050	NG0050	NO	100Yr - 1 Day	N	A	AE	78.35	78.26	78.17				No Historical Water Level Data Available
G0054	NG0054	NO	100Yr - 1 Day	N	A	AE	76.38	76.32	76.20				No Historical Water Level Data Available

Subbasin Name	Node Name	Percolation Incorporated in Model (Y/N)	Modeled Storm Event Use for Floodplain	Verification Data Available (Y/N)	FEMA Zone (A or B)	Preliminary Modeled Floodzone (A, AE, or X)	100Yr1D Max Stage ft, NAVD88	100Yr5D Max Stage ft, NAVD88	100Yr10D Max Stage ft, NAVD88	HW1	HW2	HW3	Notes
G0056	NG0056	NO	100Yr - 1 Day	N	A	AE	76.37	76.32	76.19				No Historical Water Level Data Available
G0058	NG0058	NO	100Yr - 1 Day	N	A	AE	76.37	76.32	76.19				No Historical Water Level Data Available
G0060	NG0060	NO	100Yr - 1 Day	Y	A	AE	75.61	75.77	75.82	75.06	77.51		HW1: HIGH WATER FDOT_14120-3150 HW2: HIGH WATER FDOT_14010-194D
G0070	NG0070	NO	100Yr - 1 Day	Y	A	AE	75.69	75.78	75.84	77.81			HW1: HIGH WATER FDOT_14010-194D
G0080	NG0080	NO	100Yr - 1 Day	N		AE	77.48	77.98	78.08				No Historical Water Level Data Available
G0088	NG0088	NO	100Yr - 1 Day	N		AE	77.80	77.99	78.04				No Historical Water Level Data Available
G0090	NG0090	NO	100Yr - 1 Day	Y		AE	77.68	77.99	78.04	76.76			HW1: HIGH WATER FDOT_14120-3150
G0100	NG0100	NO	100Yr - 1 Day	N		AE	77.68	77.99	78.04				No Historical Water Level Data Available
G0110	NG0110	NO	100Yr - 1 Day	Y	A	AE	76.63	76.74	76.83	75.96			HW1: HIGH WATER FDOT_14120-3150
G0118	NG0118	NO	100Yr - 1 Day	N		AE	78.84	78.99	78.91				No Historical Water Level Data Available
G0120	NG0120	NO	100Yr - 1 Day	Y		AE	76.63	76.74	76.83	76.46			HW1: HIGH WATER FDOT_14120-3150
G0128	NG0128	NO	100Yr - 1 Day	Y		AE	78.62	78.63	78.54	76.46	77.74		HW1: HIGH WATER FDOT_14120-3150 HW2: PEAK SWFWMD, Water Level Data - Hydrologic Data Section 9/16/2004
G0130	NG0130	NO	100Yr - 1 Day	Y	A	AE	76.63	76.73	76.83	76.06			HW1: HIGH WATER FDOT_14120-3150
G0140	NG0140	NO	100Yr - 1 Day	N	A	AE	77.63	77.54	77.44				No Historical Water Level Data Available
G0145	NG0145	NO	100Yr - 1 Day	N	A	AE	76.50	76.71	76.84				No Historical Water Level Data Available
G0150	NG0150	NO	100Yr - 1 Day	Y	A	AE	76.39	76.71	76.84	76.71			HW1: HIGH WATER FDOT_14010-194D
G0158	NG0158	NO	100Yr - 1 Day	N		AE	77.78	77.72	77.61				No Historical Water Level Data Available
G0160	NG0160	NO	100Yr - 1 Day	Y	A	AE	76.32	76.62	76.73	76.06	77.71		HW1: HIGH WATER FDOT_14120-3150 HW2: HIGH WATER FDOT_14010-194D
G0170	NG0170	NO	100Yr - 1 Day	Y	A	AE	76.95	76.98	76.86	75.86			HW1: HIGH WATER FDOT_14120-3150
G0178	NG0178	NO	100Yr - 1 Day	N		AE	77.57	77.55	77.43				No Historical Water Level Data Available
G0180	NG0180	NO	100Yr - 1 Day	N	A	AE	76.31	76.62	76.73				No Historical Water Level Data Available
G0190	NG0190	NO	100Yr - 1 Day	Y	A	AE	76.94	76.97	76.84	75.86	76.16		HW1: HIGH WATER FDOT_14120-3150 HW2: HIGH WATER FDOT_14120-3150
G0200	NG0200	NO	100Yr - 1 Day	N		AE	78.45	78.46	78.40				No Historical Water Level Data Available
G0210	NG0210	NO	100Yr - 1 Day	N	A	AE	76.31	76.62	76.73				No Historical Water Level Data Available
G0212	NG0212	NO	100Yr - 1 Day	N	A	AE	77.04	76.97	76.85				No Historical Water Level Data Available
G0214	NG0214	NO	100Yr - 1 Day	N		AE	76.31	76.62	76.73				No Historical Water Level Data Available
G0220	NG0220	NO	100Yr - 1 Day	Y	A	AE	76.35	76.55	76.64	75.16	77.31		HW1: HIGH WATER FDOT_14120-3150 HW2: HIGH WATER FDOT_14010-194D

Subbasin Name	Node Name	Percolation Incorporated in Model (Y/N)	Modeled Storm Event Use for Floodplain	Verification Data Available (Y/N)	FEMA Zone (A or B)	Preliminary Modeled Floodzone (A, AE, or X)	100Yr1D Max Stage ft, NAVD88	100Yr5D Max Stage ft, NAVD88	100Yr10D Max Stage ft, NAVD88	HW1	HW2	HW3	Notes
G0230	NG0230	NO	100Yr - 1 Day	N	A	AE	76.35	76.55	76.64				No Historical Water Level Data Available
G0240	NG0240	NO	100Yr - 1 Day	N	A	AE	75.79	75.96	75.88				No Historical Water Level Data Available
G0250	NG0250	NO	100Yr - 1 Day	N	A	AE	75.80	75.97	75.90				No Historical Water Level Data Available
G0260	NG0260	NO	100Yr - 1 Day	N	A	AE	75.57	75.64	75.56				No Historical Water Level Data Available
G0270	NG0270	NO	100Yr - 1 Day	N	A	AE	75.69	75.78	75.75				No Historical Water Level Data Available
G0280	NG0280	NO	100Yr - 1 Day	N	A	AE	75.69	75.78	75.76				No Historical Water Level Data Available
G0290	NG0290	NO	100Yr - 1 Day	N	A	AE	75.66	75.74	75.72				No Historical Water Level Data Available
G0295	NG0295	NO	100Yr - 1 Day	Y	A	AE	76.53	76.59	76.53	75.66			HW1: HIGH WATER FDOT_14120-3150
G0300	NG0300	NO	100Yr - 1 Day	Y	A	AE	76.55	76.59	76.54	74.51			HW1: HIGH WATER FDOT_14010-194D
G0302	NG0302	NO	100Yr - 1 Day	N		AE	76.56	76.59	76.54				No Historical Water Level Data Available
G0308	NG0308	NO	100Yr - 1 Day	N	A	AE	76.57	76.64	76.58				No Historical Water Level Data Available
G0310	NG0310	NO	100Yr - 1 Day	N	A	AE	75.89	76.33	76.48				No Historical Water Level Data Available
G0312	NG0312	NO	100Yr - 1 Day	Y	A	AE	75.89	76.33	76.48	75.36			HW1: HIGH WATER FDOT_14120-3150
G0313	NG0313	NO	100Yr - 1 Day	N		AE	75.89	76.33	76.48				No Historical Water Level Data Available
G0315	NG0315	NO	100Yr - 1 Day	Y	A	AE	75.89	76.33	76.48	76.11			HW1: HIGH WATER FDOT_14010-194D
G0316	NG0316	NO	100Yr - 1 Day	N	A	AE	75.89	76.33	76.48				No Historical Water Level Data Available
G0317	NG0317	NO	100Yr - 1 Day	N		AE	75.89	76.33	76.48				No Historical Water Level Data Available
G0318	NG0318	NO	100Yr - 1 Day	Y		AE	78.57	78.61	78.46	75.16	76.06		HW1: HIGH WATER FDOT_14120-3150 HW2: HIGH WATER FDOT_14120-3150
G0319	NG0319	NO	100Yr - 1 Day	N	A	AE	75.89	76.33	76.48				No Historical Water Level Data Available
G0320	NG0320	NO	100Yr - 1 Day	Y	A	AE	76.01	76.19	76.23	75.96			HW1: HIGH WATER FDOT_14120-3150
G0330	NG0330	NO	100Yr - 1 Day	Y	A	AE	75.97	76.44	76.46	75.66			HW1: HIGH WATER FDOT_14120-3150
G0340	NG0340	NO	100Yr - 1 Day	Y	A	AE	75.10	75.09	74.94	75.21	75.26		HW1: HIGH WATER FDOT_14010-194D HW2: HIGH WATER FDOT_14120-3150
G0342	NG0342	NO	100Yr - 1 Day	N	A	AE	75.65	75.73	75.79				No Historical Water Level Data Available
G0345	NG0345	NO	100Yr - 1 Day	N	A	AE	74.32	74.47	74.31				No Historical Water Level Data Available
G0346	NG0346	NO	100Yr - 1 Day	N	A	AE	74.76	74.55	74.34				No Historical Water Level Data Available
G0347	NG0347	NO	100Yr - 1 Day	N	A	AE	74.34	74.47	74.34				No Historical Water Level Data Available
G0350	NG0350	NO	100Yr - 1 Day	N	A	AE	74.34	74.47	74.34				No Historical Water Level Data Available
G0355	NG0355	NO	100Yr - 1 Day	Y	A	AE	74.34	74.47	74.34	76.71			HW1: HIGH WATER FDOT_14010-194D
G0360	NG0360	NO	100Yr - 1 Day	N	A	AE	77.01	76.82	76.56				No Historical Water Level Data Available
G0370	NG0370	NO	100Yr - 1 Day	N	A	AE	76.96	76.80	76.52				No Historical Water Level Data Available
G0380	NG0380	NO	100Yr - 1 Day	N	A	AE	74.83	74.82	74.71				No Historical Water Level Data Available
G0388	NG0388	NO	100Yr - 1 Day	N	A	AE	74.61	74.58	74.53				No Historical Water Level Data Available

Subbasin Name	Node Name	Percolation Incorporated in Model (Y/N)	Modeled Storm Event Use for Floodplain	Verification Data Available (Y/N)	FEMA Zone (A or B)	Preliminary Modeled Floodzone (A, AE, or X)	100Yr1D Max Stage ft, NAVD88	100Yr5D Max Stage ft, NAVD88	100Yr10D Max Stage ft, NAVD88	HW1	HW2	HW3	Notes
G0390	NG0390	NO	100Yr - 1 Day	Y	A	AE	74.34	74.47	74.34	74.16			HW1: HIGH WATER FDOT_14120-3150
G0400	NG0400	NO	100Yr - 1 Day	N		AE	76.78	76.90	76.83				No Historical Water Level Data Available
G0410	NG0410	NO	100Yr - 1 Day	N		AE	74.06	74.06	73.93				No Historical Water Level Data Available
G0420	NG0420	NO	100Yr - 1 Day	N		AE	73.30	73.69	73.93				No Historical Water Level Data Available
G0422	NG0422	NO	100Yr - 1 Day	N		AE	73.95	73.94	73.95				No Historical Water Level Data Available
G0424	NG0424	NO	100Yr - 1 Day	N		AE	73.30	73.69	73.93				No Historical Water Level Data Available
G0430	NG0430	NO	100Yr - 1 Day	N		AE	73.30	73.69	73.93				No Historical Water Level Data Available
G0432	NG0432	NO	100Yr - 1 Day	N		AE	73.72	73.74	73.94				No Historical Water Level Data Available
G0435	NG0435	NO	100Yr - 1 Day	N		AE	73.30	73.69	73.93				No Historical Water Level Data Available
G0440	NG0440	NO	100Yr - 1 Day	N		AE	73.31	73.70	73.93				No Historical Water Level Data Available
G0450	NG0450	NO	100Yr - 1 Day	N		AE	73.31	73.70	73.93				No Historical Water Level Data Available
G0452	NG0452	NO	100Yr - 1 Day	N		AE	75.17	75.26	75.27				No Historical Water Level Data Available
G0458	NG0458	NO	100Yr - 1 Day	N		AE	73.91	73.90	73.94				No Historical Water Level Data Available
G0459	NG0459	NO	100Yr - 1 Day	N		AE	73.31	73.70	73.93				No Historical Water Level Data Available
G0460	NG0460	NO	100Yr - 1 Day	Y		AE	73.31	73.70	73.93	72.26			HW1: HIGH WATER FDOT_14120-3150
G0470	NG0470	NO	100Yr - 1 Day	N	A	AE	74.24	74.48	74.55				No Historical Water Level Data Available
G0475	NG0475	NO	100Yr - 1 Day	N		AE	74.61	74.56	74.55				No Historical Water Level Data Available
G0480	NG0480	NO	100Yr - 1 Day	N	A	AE	73.94	73.94	73.95				No Historical Water Level Data Available
G0482	NG0482	NO	100Yr - 1 Day	Y		AE	73.94	73.94	73.95	73.06	73.81		HW1: HIGH WATER FDOT_14120-3150 HW2: HIGH WATER FDOT_14010-194D
G0490	NG0490	NO	100Yr - 1 Day	N	A	AE	74.69	74.77	74.73				No Historical Water Level Data Available
G0500	NG0500	NO	100Yr - 1 Day	N	A	AE	74.67	74.63	74.57				No Historical Water Level Data Available
G0510	NG0510	NO	100Yr - 1 Day	N	A	AE	74.33	74.48	74.32				No Historical Water Level Data Available
G0515	NG0515	NO	100Yr - 1 Day	N		AE	74.86	74.84	74.77				No Historical Water Level Data Available
G0520	NG0520	NO	100Yr - 1 Day	Y	A	AE	74.36	74.49	74.36	73.46	75.01	74.80	HW1: HIGH WATER FDOT_14120-3150 HW2: HIGH WATER FDOT_14010-194D HW3: PEAK SWFWMD, Water Level Data - Hydrologic Data Section 1/7/1998
G0528	NG0528	NO	100Yr - 1 Day	N		AE	74.62	74.52	74.41				No Historical Water Level Data Available
G0530	NG0530	NO	100Yr - 1 Day	Y	A	AE	73.21	73.77	73.25	72.66	74.91	74.86	HW1: EXTREME HIGH WATER FDOT_14120-3150 HW2: HIGH WATER FDOT_14010-194D HW3: EXTREME HIGH WATER FDOT_14120-3150

Subbasin Name	Node Name	Percolation Incorporated in Model (Y/N)	Modeled Storm Event Use for Floodplain	Verification Data Available (Y/N)	FEMA Zone (A or B)	Preliminary Modeled Floodzone (A, AE, or X)	100Yr1D Max Stage ft, NAVD88	100Yr5D Max Stage ft, NAVD88	100Yr10D Max Stage ft, NAVD88	HW1	HW2	HW3	Notes
G0540	NG0540	NO	100Yr - 1 Day	Y	A	AE	71.98	72.56	72.02	72.56	74.71	74.61	HW1: EXTREME HIGH WATER FDOT_14120-3150 HW2: HIGH WATER FDOT_14010-194D HW3: HIGH WATER FDOT_14010-194D
G0550	NG0550	NO	100Yr - 1 Day	N	A	AE	73.28	73.55	73.40				No Historical Water Level Data Available
G0553	NG0553	NO	100Yr - 1 Day	N		AE	73.67	73.76	73.59				No Historical Water Level Data Available
G0555	NG0555	NO	100Yr - 1 Day	N	A	AE	73.67	73.75	73.59				No Historical Water Level Data Available
G0557	NG0557	NO	100Yr - 1 Day	N		AE	73.61	73.75	73.20				No Historical Water Level Data Available
G0560	NG0560	NO	100Yr - 1 Day	Y	A	AE	71.51	71.73	71.53	72.61			HW1: HIGH WATER FDOT_14010-194D
G0570	NG0570	NO	100Yr - 1 Day	N		AE	73.88	74.35	74.45				No Historical Water Level Data Available
G0580	NG0580	NO	100Yr - 1 Day	N	A	AE	69.20	70.07	69.99				No Historical Water Level Data Available
G0590	NG0590	NO	100Yr - 1 Day	N		AE	70.63	70.70	70.64				No Historical Water Level Data Available
G0592	NG0592	NO	100Yr - 1 Day	N		AE	77.05	77.14	77.21				No Historical Water Level Data Available
G0594	NG0594	NO	100Yr - 1 Day	N		AE	72.18	72.20	72.11				No Historical Water Level Data Available
G0600	NG0600	NO	100Yr - 1 Day	N		AE	70.59	70.68	70.62				No Historical Water Level Data Available
G0605	NG0605	NO	100Yr - 1 Day	N		AE	70.59	70.68	70.62				No Historical Water Level Data Available
G0610	NG0610	NO	100Yr - 1 Day	N	A	AE	69.55	70.09	70.00				No Historical Water Level Data Available
G0620	NG0620	NO	100Yr - 1 Day	N	A	AE	69.55	70.09	70.00				No Historical Water Level Data Available
G0630	NG0630	NO	100Yr - 1 Day	N		AE	69.52	70.07	69.98				No Historical Water Level Data Available
G0640	NG0640	NO	100Yr - 1 Day	N	A	AE	69.52	70.07	69.98				No Historical Water Level Data Available
G0650	NG0650	NO	100Yr - 1 Day	N	A	AE	68.71	68.87	68.85				No Historical Water Level Data Available
G0660	NG0660	NO	100Yr - 1 Day	Y	A	AE	66.34	66.46	66.44	64.44	64.54		HW1: HIGH WATER SWFWMD Survey Section - Tropical Storm Debby High Water 06/24/2012 HW2: HIGH WATER SWFWMD Survey Section - Tropical Storm Debby High Water 06/24/2012
G0665	NG0665	NO	100Yr - 1 Day	N		AE	65.69	65.77	65.69				No Historical Water Level Data Available
G0667	NG0667	NO	100Yr - 1 Day	N		AE	71.52	71.50	71.42				No Historical Water Level Data Available

Subbasin Name	Node Name	Percolation Incorporated in Model (Y/N)	Modeled Storm Event Use for Floodplain	Verification Data Available (Y/N)	FEMA Zone (A or B)	Preliminary Modeled Floodzone (A, AE, or X)	100Yr1D Max Stage ft, NAVD88	100Yr5D Max Stage ft, NAVD88	100Yr10D Max Stage ft, NAVD88	HW1	HW2	HW3	Notes
G0670	NG0670	NO	100Yr - 1 Day	Y	A	A	59.88	60.22	60.24	63.64	63.85	63.65	HW1: HIGH WATER SWFWMD Survey Section - Tropical Storm Debby High Water 06/24/2012 HW2: HIGH WATER SWFWMD Survey Section - Tropical Storm Debby High Water 06/24/2012 HW3: HIGH WATER SWFWMD Survey Section - Tropical Storm Debby High Water 06/24/2012
G0672	NG0672	NO	100Yr - 1 Day	N		AE	66.30	66.17	66.11				No Historical Water Level Data Available
G0674	NG0674	NO	100Yr - 1 Day	N	A	AE	62.66	62.59	62.39				No Historical Water Level Data Available
G0675	NG0675	NO	100Yr - 1 Day	N	A	AE	59.44	59.78	59.80				No Historical Water Level Data Available
G0676	NG0676	NO	100Yr - 1 Day	N	A	AE	63.33	63.10	62.83				No Historical Water Level Data Available
G0677	NG0677	NO	100Yr - 1 Day	N	A	AE	63.35	63.12	62.85				No Historical Water Level Data Available
G0678	NG0678	NO	100Yr - 1 Day	N		AE	63.33	63.10	62.85				No Historical Water Level Data Available
G0680	NG0680	NO	100Yr - 1 Day	N	A	AE	62.52	62.72	62.37				No Historical Water Level Data Available
G0685	NG0685	NO	100Yr - 1 Day	N	A	AE	59.35	59.64	59.71				No Historical Water Level Data Available
G0690	NG0690	NO	100Yr - 1 Day	N	A	AE	57.12	58.67	59.26				No Historical Water Level Data Available
G9346	NG9346	NO	100Yr - 1 Day	N		AE	75.17	75.07	75.00				No Historical Water Level Data Available
G9350	NG9350	NO	100Yr - 1 Day	N	A	AE	75.07	75.01	74.89				No Historical Water Level Data Available
G9352	NG9352	NO	100Yr - 1 Day	N	A	AE	76.59	76.42	75.63				No Historical Water Level Data Available
H0005	NH0005	YES	100Yr - 1 Day	N			50.92	60.06	60.65				No Historical Water Level Data Available
H0008	NH0008	YES	100Yr - 1 Day	N		AE	58.79	60.06	60.65				No Historical Water Level Data Available
H0010	NH0010	NO	100Yr - 1 Day	N		AE	55.99	60.17	60.65				No Historical Water Level Data Available
H0012	NH0012	YES	100Yr - 1 Day	N			55.93	59.08	60.65				No Historical Water Level Data Available
H0015	NH0015	NO	100Yr - 1 Day	N		AE	55.74	57.70	60.65				No Historical Water Level Data Available
H0018	NH0018	NO	100Yr - 1 Day	N		AE	56.66	60.17	60.65				No Historical Water Level Data Available
H0020	NH0020	NO	100Yr - 1 Day	N		AE	57.41	57.81	60.65				No Historical Water Level Data Available
H0021	NH0021	YES	100Yr - 1 Day	N		AE	52.66	60.17	60.65				No Historical Water Level Data Available
H0022	NH0022	YES	100Yr - 1 Day	N		X (Shaded)	56.08	60.21	60.67				No Historical Water Level Data Available
H0023	NH0023	YES	100Yr - 1 Day	N			52.98	60.17	60.65				No Historical Water Level Data Available
H0024	NH0024	YES	100Yr - 1 Day	N		AE	56.16	60.21	60.67				No Historical Water Level Data Available
H0025	NH0025	YES	100Yr - 1 Day	N		AE	53.74	60.17	60.65				No Historical Water Level Data Available
H0026	NH0026	YES	100Yr - 1 Day	N			54.63	60.21	60.67				No Historical Water Level Data Available
H0027	NH0027	YES	100Yr - 1 Day	N			53.60	60.21	60.67				No Historical Water Level Data Available

Subbasin Name	Node Name	Percolation Incorporated in Model (Y/N)	Modeled Storm Event Use for Floodplain	Verification Data Available (Y/N)	FEMA Zone (A or B)	Preliminary Modeled Floodzone (A, AE, or X)	100Yr1D Max Stage ft, NAVD88	100Yr5D Max Stage ft, NAVD88	100Yr10D Max Stage ft, NAVD88	HW1	HW2	HW3	Notes
H0028	NH0028	YES	100Yr - 1 Day	N	A		52.15	60.21	60.67				No Historical Water Level Data Available
H0030	NH0030	NO	100Yr - 1 Day	N	A	AE	57.31	60.21	60.67				No Historical Water Level Data Available
H0032	NH0032	NO	100Yr - 1 Day	N	A	AE	57.31	60.21	60.67				No Historical Water Level Data Available
H0035	NH0035	YES	100Yr - 1 Day	N			50.25	50.25	50.25				No Historical Water Level Data Available
H0040	NH0040	YES	100Yr - 1 Day	N			56.64	56.64	56.64				No Historical Water Level Data Available
H0045	NH0045	YES	100Yr - 1 Day	N		AE	48.06	60.20	60.65				No Historical Water Level Data Available
H0050	NH0050	YES	100Yr - 1 Day	N		X (Shaded)	54.32	60.20	60.65				No Historical Water Level Data Available
H0060	NH0060	YES	100Yr - 1 Day	N		AE	53.74	60.20	60.65				No Historical Water Level Data Available
H0061	NH0061	YES	100Yr - 1 Day	N			55.08	60.20	60.65				No Historical Water Level Data Available
H0063	NH0063	YES	100Yr - 1 Day	N			53.59	60.20	60.65				No Historical Water Level Data Available
H0065	NH0065	YES	100Yr - 1 Day	N			53.50	60.20	60.66				No Historical Water Level Data Available
H0070	NH0070	YES	100Yr - 1 Day	N	A		50.17	60.21	60.66				No Historical Water Level Data Available
H0071	NH0071	YES	100Yr - 1 Day	N	A		56.52	60.21	60.67				No Historical Water Level Data Available
H0072	NH0072	YES	100Yr - 1 Day	N	A		51.58	60.21	60.67				No Historical Water Level Data Available
H0074	NH0074	NO	100Yr - 1 Day	N		AE	56.88	57.12	57.14				No Historical Water Level Data Available
H0075	NH0075	YES	100Yr - 1 Day	N	A		56.27	58.54	60.67				No Historical Water Level Data Available
H0076	NH0076	NO	100Yr - 1 Day	N	A	AE	57.07	57.51	57.54				No Historical Water Level Data Available
H0078	NH0078	NO	100Yr - 1 Day	N	A	X (Shaded)	55.95	55.89	56.31				No Historical Water Level Data Available
H0079	NH0079	NO	100Yr - 1 Day	N		AE	56.17	60.20	60.66				No Historical Water Level Data Available
H0080	NH0080	YES	100Yr - 1 Day	N	A	AE	57.31	60.21	60.66				No Historical Water Level Data Available
H0081	NH0081	NO	100Yr - 1 Day	N	A	AE	57.31	60.21	60.67				No Historical Water Level Data Available
H0082	NH0082	NO	100Yr - 1 Day	N	A	AE	57.31	60.21	60.67				No Historical Water Level Data Available
H0082A	NH0082A	NO	100Yr - 1 Day	N		AE	57.31	60.21	60.67				No Historical Water Level Data Available
H0083	NH0083	NO	100Yr - 1 Day	N	A	AE	57.31	60.21	60.67				No Historical Water Level Data Available
H0084	NH0084	NO	100Yr - 1 Day	N	A	AE	57.31	60.21	60.67				No Historical Water Level Data Available
H0085	NH0085	YES	100Yr - 1 Day	N	A	AE	57.31	60.21	60.67				No Historical Water Level Data Available
H0086	NH0086	NO	100Yr - 1 Day	N	A	AE	57.31	60.21	60.67				No Historical Water Level Data Available
H0087	NH0087	NO	100Yr - 1 Day	N	A	AE	57.31	60.21	60.67				No Historical Water Level Data Available
H0088	NH0088	YES	100Yr - 1 Day	N		AE	56.91	60.21	60.66				No Historical Water Level Data Available
H0089	NH0089	YES	100Yr - 1 Day	N	A	AE	56.72	60.21	60.67				No Historical Water Level Data Available
H0090	NH0090	NO	100Yr - 1 Day	N	A	AE	57.31	60.21	60.67				No Historical Water Level Data Available
H0091	NH0091	NO	100Yr - 1 Day	N	A	AE	57.31	60.21	60.67				No Historical Water Level Data Available
H0092	NH0092	NO	100Yr - 1 Day	N	A	AE	57.67	60.21	60.67				No Historical Water Level Data Available
H0093	NH0093	NO	100Yr - 1 Day	N	A	AE	57.31	60.21	60.67				No Historical Water Level Data Available

Subbasin Name	Node Name	Percolation Incorporated in Model (Y/N)	Modeled Storm Event Use for Floodplain	Verification Data Available (Y/N)	FEMA Zone (A or B)	Preliminary Modeled Floodzone (A, AE, or X)	100Yr1D Max Stage ft, NAVD88	100Yr5D Max Stage ft, NAVD88	100Yr10D Max Stage ft, NAVD88	HW1	HW2	HW3	Notes
H0095	NH0095	NO	100Yr - 1 Day	N		AE	60.90	61.02	61.07				No Historical Water Level Data Available
H0096	NH0096	NO	100Yr - 1 Day	N	A	AE	57.31	60.21	60.67				No Historical Water Level Data Available
H0097	NH0097	NO	100Yr - 1 Day	N	A	AE	57.31	60.21	60.67				No Historical Water Level Data Available
H0098	NH0098	YES	100Yr - 1 Day	N			60.11	61.68	61.74				No Historical Water Level Data Available
H0100	NH0100	NO	100Yr - 1 Day	Y	A	AE	57.31	60.21	60.67	53.25	56.96	55.76	HW1: HIGH WATER SWFWMD Engineering - Pasco County Flood Photos 1998 HW2: EXTREME HIGH WATER USACE FRB PARTV Gulf Coastal Areas HW3: PEAK SWFWMD, Water Level Data - Hydrologic Data Section 9/24/1964
H0102	NH0102	NO	100Yr - 1 Day	N		AE	61.75	61.76	61.70				No Historical Water Level Data Available
H0103	NH0103	NO	100Yr - 1 Day	N	A	AE	53.18	60.21	60.67				No Historical Water Level Data Available
H0104	NH0104	NO	100Yr - 1 Day	N		AE	61.51	61.56	61.54				No Historical Water Level Data Available
H0106	NH0106	NO	100Yr - 1 Day	N		AE	59.15	60.21	60.67				No Historical Water Level Data Available
H0108	NH0108	NO	100Yr - 1 Day	N		AE	59.27	60.21	60.67				No Historical Water Level Data Available
H0110	NH0110	NO	100Yr - 1 Day	N	A	AE	58.51	60.21	60.67				No Historical Water Level Data Available
H0210	NH0210	NO	100Yr - 1 Day	N	A	AE	57.14	59.18	59.18				No Historical Water Level Data Available
H0212	NH0212	YES	100Yr - 1 Day	N	A		46.90	58.68	58.70				No Historical Water Level Data Available
H0214	NH0214	NO	100Yr - 1 Day	N		AE	53.04	55.15	55.18				No Historical Water Level Data Available
H0216	NH0216	NO	100Yr - 1 Day	N	A	AE	53.70	55.15	55.18				No Historical Water Level Data Available
H0218	NH0218	NO	100Yr - 1 Day	N	A	AE	57.75	57.90	57.98				No Historical Water Level Data Available
H0220	NH0220	YES	100Yr - 1 Day	N	A	AE	57.01	59.31	59.34				No Historical Water Level Data Available
H0230	NH0230	YES	100Yr - 1 Day	N		X (Shaded)	59.74	60.21	60.67				No Historical Water Level Data Available
H0240	NH0240	NO	100Yr - 1 Day	N	A	AE	57.03	60.21	60.67				No Historical Water Level Data Available
H0245	NH0245	YES	100Yr - 1 Day	N	A	AE	57.05	60.21	60.67				No Historical Water Level Data Available
H0250	NH0250	NO	100Yr - 1 Day	N	A	AE	57.03	60.21	60.67				No Historical Water Level Data Available
H0260	NH0260	NO	100Yr - 1 Day	N	A	AE	57.03	60.21	60.66				No Historical Water Level Data Available
H0265	NH0265	NO	100Yr - 1 Day	N	A	AE	60.92	60.97	60.89				No Historical Water Level Data Available
H0270	NH0270	NO	100Yr - 1 Day	N	A	AE	58.67	60.21	60.67				No Historical Water Level Data Available
H0280	NH0280	NO	100Yr - 1 Day	N	A	AE	58.64	60.21	60.67				No Historical Water Level Data Available
H0290	NH0290	NO	100Yr - 1 Day	N	A	AE	57.94	60.21	60.66				No Historical Water Level Data Available
H0294	NH0294	NO	100Yr - 1 Day	N		AE	61.54	61.54	61.43				No Historical Water Level Data Available
H0296	NH0296	NO	100Yr - 1 Day	N		AE	60.92	60.92	60.77				No Historical Water Level Data Available

Subbasin Name	Node Name	Percolation Incorporated in Model (Y/N)	Modeled Storm Event Use for Floodplain	Verification Data Available (Y/N)	FEMA Zone (A or B)	Preliminary Modeled Floodzone (A, AE, or X)	100Yr1D Max Stage ft, NAVD88	100Yr5D Max Stage ft, NAVD88	100Yr10D Max Stage ft, NAVD88	HW1	HW2	HW3	Notes
H0298	NH0298	NO	100Yr - 1 Day	N		AE	59.90	61.02	61.36				No Historical Water Level Data Available
H0300	NH0300	NO	100Yr - 1 Day	N	A	AE	57.31	60.21	60.66				No Historical Water Level Data Available
H0310	NH0310	NO	100Yr - 1 Day	N	A	AE	57.21	60.19	60.65				No Historical Water Level Data Available
H0315	NH0315	NO	100Yr - 1 Day	N	A	AE	58.28	60.19	60.65				No Historical Water Level Data Available
H0320	NH0320	NO	100Yr - 1 Day	N	A	AE	57.21	60.19	60.65				No Historical Water Level Data Available
H0330	NH0330	NO	100Yr - 1 Day	N	A	AE	57.40	60.20	60.65				No Historical Water Level Data Available
H0340	NH0340	NO	100Yr - 1 Day	N	A	AE	60.58	61.13	61.16				No Historical Water Level Data Available
H0384	NH0384	NO	100Yr - 1 Day	N	A	AE	61.71	61.66	61.57				No Historical Water Level Data Available
H0386	NH0386	NO	100Yr - 1 Day	N		AE	60.29	60.63	60.66				No Historical Water Level Data Available
H0388	NH0388	NO	100Yr - 1 Day	N	A	AE	57.31	60.20	60.65				No Historical Water Level Data Available
H0390	NH0390	NO	100Yr - 1 Day	N	A	AE	59.62	60.19	60.64				No Historical Water Level Data Available
H0400	NH0400	NO	100Yr - 1 Day	N	A	AE	57.31	60.19	60.65				No Historical Water Level Data Available
H0410	NH0410	NO	100Yr - 1 Day	N		AE	60.79	61.70	61.70				No Historical Water Level Data Available
H0418	NH0418	NO	100Yr - 1 Day	N		AE	60.86	60.88	60.81				No Historical Water Level Data Available
H0420	NH0420	NO	100Yr - 1 Day	N		AE	59.58	60.19	60.64				No Historical Water Level Data Available
H0430	NH0430	NO	100Yr - 1 Day	N		AE	57.12	57.56	59.14				No Historical Water Level Data Available
H0500	NH0500	NO	100Yr - 1 Day	N	A	AE	57.30	60.15	60.61				No Historical Water Level Data Available
H0510	NH0510	NO	100Yr - 1 Day	N		AE	63.22	63.53	63.40				No Historical Water Level Data Available
H0520	NH0520	NO	100Yr - 1 Day	N		AE	62.34	62.44	62.56				No Historical Water Level Data Available
H0530	NH0530	NO	100Yr - 1 Day	N		AE	61.24	61.31	61.40				No Historical Water Level Data Available
H0535	NH0535	NO	100Yr - 1 Day	N		AE	59.25	59.15	59.71				No Historical Water Level Data Available
H0600	NH0600	NO	100Yr - 1 Day	N	A	AE	55.48	59.11	59.71				No Historical Water Level Data Available
H0700	NH0700	NO	100Yr - 1 Day	N	A	AE	55.36	58.59	59.20				No Historical Water Level Data Available
H0702	NH0702	NO	100Yr - 1 Day	N	A	IN LOW CONFIDENCE	55.37	55.47	55.40				No Historical Water Level Data Available
H0703	NH0703	NO	100Yr - 1 Day	N	A	AE	55.58	55.69	55.59				No Historical Water Level Data Available
H0704	NH0704	NO	100Yr - 1 Day	N	A	AE	54.35	54.74	54.66				No Historical Water Level Data Available
H0705	NH0705	NO	100Yr - 1 Day	N		AE	58.81	58.80	58.58				No Historical Water Level Data Available
H0706	NH0706	NO	100Yr - 1 Day	N		AE	60.57	60.63	60.49				No Historical Water Level Data Available
H0708	NH0708	NO	100Yr - 1 Day	N		AE	60.57	60.63	60.49				No Historical Water Level Data Available
H0709	NH0709	NO	100Yr - 1 Day	N	A	AE	57.84	57.87	57.85				No Historical Water Level Data Available
H0710	NH0710	NO	100Yr - 1 Day	N	A	AE	58.81	59.00	58.84				No Historical Water Level Data Available
H0715	NH0715	NO	100Yr - 1 Day	N	A	AE	58.09	58.65	58.58				No Historical Water Level Data Available
H0718	NH0718	NO	100Yr - 1 Day	N	A	AE	58.92	58.87	58.72				No Historical Water Level Data Available
H0720	NH0720	NO	100Yr - 1 Day	N	A	AE	58.05	58.63	58.58				No Historical Water Level Data Available

Subbasin Name	Node Name	Percolation Incorporated in Model (Y/N)	Modeled Storm Event Use for Floodplain	Verification Data Available (Y/N)	FEMA Zone (A or B)	Preliminary Modeled Floodzone (A, AE, or X)	100Yr1D Max Stage ft, NAVD88	100Yr5D Max Stage ft, NAVD88	100Yr10D Max Stage ft, NAVD88	HW1	HW2	HW3	Notes
H0722	NH0722	NO	100Yr - 1 Day	N	A	AE	58.16	58.63	58.58				No Historical Water Level Data Available
H0724	NH0724	NO	100Yr - 1 Day	N	A	AE	59.83	59.80	59.24				No Historical Water Level Data Available
H0726	NH0726	NO	100Yr - 1 Day	N	A	AE	58.05	58.63	58.58				No Historical Water Level Data Available
H0728	NH0728	NO	100Yr - 1 Day	N	A	AE	58.11	58.64	58.58				No Historical Water Level Data Available
H0730	NH0730	NO	100Yr - 1 Day	N	A	AE	58.05	58.63	58.58				No Historical Water Level Data Available
H0735	NH0735	NO	100Yr - 1 Day	N	A	AE	59.25	59.60	59.36				No Historical Water Level Data Available
H0737	NH0737	NO	100Yr - 1 Day	N	A	AE	58.10	58.63	58.58				No Historical Water Level Data Available
H0738	NH0738	NO	100Yr - 1 Day	N	A	AE	58.05	58.63	58.58				No Historical Water Level Data Available
H0739	NH0739	NO	100Yr - 1 Day	N	A	AE	58.05	58.63	58.58				No Historical Water Level Data Available
H0740	NH0740	NO	100Yr - 1 Day	N	A	AE	59.26	59.61	59.36				No Historical Water Level Data Available
H0742	NH0742	NO	100Yr - 1 Day	N	A	AE	61.05	61.01	60.86				No Historical Water Level Data Available
H0745	NH0745	NO	100Yr - 1 Day	N	A	AE	59.25	59.61	59.36				No Historical Water Level Data Available
H0747	NH0747	NO	100Yr - 1 Day	N	A	AE	58.25	58.59	59.20				No Historical Water Level Data Available
H0750	NH0750	NO	100Yr - 1 Day	N		AE	58.71	58.70	58.63				No Historical Water Level Data Available
H0755	NH0755	NO	100Yr - 1 Day	N	A	AE	60.44	60.53	60.29				No Historical Water Level Data Available
H0760	NH0760	NO	100Yr - 1 Day	N	A	AE	59.51	59.54	58.99				No Historical Water Level Data Available
H0770	NH0770	NO	100Yr - 1 Day	N	A	AE	55.14	57.91	58.52				No Historical Water Level Data Available
H0772	NH0772	NO	100Yr - 1 Day	N	A	AE	58.58	59.53	59.27				No Historical Water Level Data Available
H0774	NH0774	NO	100Yr - 1 Day	N	A	AE	58.58	59.53	59.27				No Historical Water Level Data Available
H0800	NH0800	NO	100Yr - 1 Day	N	A	AE	55.13	58.02	58.63				No Historical Water Level Data Available
H0810	NH0810	NO	100Yr - 1 Day	N		AE	70.05	70.50	70.62				No Historical Water Level Data Available
H0820	NH0820	NO	100Yr - 1 Day	N	A	AE	63.22	63.36	63.31				No Historical Water Level Data Available
H0824	NH0824	NO	100Yr - 1 Day	N	A	AE	63.13	63.23	63.15				No Historical Water Level Data Available
H0826	NH0826	NO	100Yr - 1 Day	N		AE	62.23	62.33	62.09				No Historical Water Level Data Available
H0828	NH0828	NO	100Yr - 1 Day	N	A	AE	63.38	63.28	63.19				No Historical Water Level Data Available
H0830	NH0830	NO	100Yr - 1 Day	N	A	AE	61.98	62.33	61.93				No Historical Water Level Data Available
H0835	NH0835	NO	100Yr - 1 Day	N		AE	63.31	63.60	63.75				No Historical Water Level Data Available
H0837	NH0837	NO	100Yr - 1 Day	N		AE	62.23	62.25	62.13				No Historical Water Level Data Available
H0840	NH0840	NO	100Yr - 1 Day	N		AE	61.12	61.14	61.04				No Historical Water Level Data Available
H0845	NH0845	NO	100Yr - 1 Day	N		AE	61.11	61.14	61.04				No Historical Water Level Data Available
H0850	NH0850	NO	100Yr - 1 Day	N		AE	59.38	59.70	59.78				No Historical Water Level Data Available
H0857	NH0857	NO	100Yr - 1 Day	N		AE	63.90	64.56	64.65				No Historical Water Level Data Available
H0900	NH0900	NO	100Yr - 1 Day	N	A	AE	54.31	57.70	58.39				No Historical Water Level Data Available
H0902	NH0902	NO	100Yr - 1 Day	N	A	AE	59.38	59.70	59.78				No Historical Water Level Data Available

Subbasin Name	Node Name	Percolation Incorporated in Model (Y/N)	Modeled Storm Event Use for Floodplain	Verification Data Available (Y/N)	FEMA Zone (A or B)	Preliminary Modeled Floodzone (A, AE, or X)	100Yr1D Max Stage ft, NAVD88	100Yr5D Max Stage ft, NAVD88	100Yr10D Max Stage ft, NAVD88	HW1	HW2	HW3	Notes
H1000	NH1000	NO	100Yr - 1 Day	Y	A	AE	54.22	56.70	57.25	53.24			HW1: PEAK SWFWMD, Water Level Data - Hydrologic Data Section 9/9/1988
H1050	NH1050	NO	100Yr - 1 Day	N	A	AE	57.51	57.54	57.46				No Historical Water Level Data Available
H1100	NH1100	NO	100Yr - 1 Day	N	A	AE	54.02	56.29	56.83				No Historical Water Level Data Available
H1102	NH1102	NO	100Yr - 1 Day	N	A	AE	59.00	60.21	60.67				No Historical Water Level Data Available
H1105	NH1105	NO	100Yr - 1 Day	N		AE	61.68	61.99	61.78				No Historical Water Level Data Available
H1110	NH1110	NO	100Yr - 1 Day	N	A	AE	58.68	58.57	58.26				No Historical Water Level Data Available
H1120	NH1120	NO	100Yr - 1 Day	N	A	AE	57.33	57.23	57.10				No Historical Water Level Data Available
H1200	NH1200	NO	100Yr - 1 Day	N	A	AE	53.18	55.17	55.78				No Historical Water Level Data Available
H1205	NH1205	NO	100Yr - 1 Day	N	A	AE	60.78	60.73	60.58				No Historical Water Level Data Available
H1210	NH1210	NO	100Yr - 1 Day	N	A	AE	59.54	59.50	59.41				No Historical Water Level Data Available
H1215	NH1215	NO	100Yr - 1 Day	N		AE	67.24	67.27	67.13				No Historical Water Level Data Available
H1220	NH1220	NO	100Yr - 1 Day	N	A	AE	64.81	64.89	64.76				No Historical Water Level Data Available
H1225	NH1225	NO	100Yr - 1 Day	N		AE	70.22	70.69	70.00				No Historical Water Level Data Available
H1230	NH1230	NO	100Yr - 1 Day	N	A	AE	64.83	64.91	64.77				No Historical Water Level Data Available
H1232	NH1232	NO	100Yr - 1 Day	N	A	AE	62.46	62.23	62.03				No Historical Water Level Data Available
H1234	NH1234	NO	100Yr - 1 Day	N	A	AE	62.68	62.80	62.59				No Historical Water Level Data Available
H1235	NH1235	NO	100Yr - 1 Day	N	A	AE	64.76	64.86	64.73				No Historical Water Level Data Available
H1236	NH1236	NO	100Yr - 1 Day	N	A	AE	63.92	64.05	63.81				No Historical Water Level Data Available
H1237	NH1237	NO	100Yr - 1 Day	N	A	AE	64.77	64.87	64.74				No Historical Water Level Data Available
H1238	NH1238	NO	100Yr - 1 Day	N	A	AE	61.65	61.61	61.50				No Historical Water Level Data Available
H1240	NH1240	NO	100Yr - 1 Day	N	A	AE	58.85	58.88	58.63				No Historical Water Level Data Available
H1248	NH1248	NO	100Yr - 1 Day	Y		AE	72.96	73.01	72.91	72.76			HW1: PEAK SWFWMD, Water Level Data - Hydrologic Data Section 3/20/1998
H1249	NH1249	NO	100Yr - 1 Day	N		AE	73.22	73.27	73.13				No Historical Water Level Data Available
H1250	NH1250	NO	100Yr - 1 Day	N		AE	70.85	71.09	70.99				No Historical Water Level Data Available
H1251	NH1251	NO	100Yr - 1 Day	N		AE	71.91	72.01	71.83				No Historical Water Level Data Available
H1252	NH1252	NO	100Yr - 1 Day	N		AE	73.22	73.27	73.13				No Historical Water Level Data Available
H1253	NH1253	NO	100Yr - 1 Day	N	A	AE	76.05	76.13	75.81				No Historical Water Level Data Available
H1254	NH1254	NO	100Yr - 1 Day	N		AE	70.91	71.06	70.96				No Historical Water Level Data Available
H1255	NH1255	NO	100Yr - 1 Day	N		AE	70.91	71.05	70.96				No Historical Water Level Data Available
H1256	NH1256	NO	100Yr - 1 Day	N		AE	73.86	73.87	73.06				No Historical Water Level Data Available
H1260	NH1260	NO	100Yr - 1 Day	N	A	AE	69.87	70.08	69.99				No Historical Water Level Data Available

Subbasin Name	Node Name	Percolation Incorporated in Model (Y/N)	Modeled Storm Event Use for Floodplain	Verification Data Available (Y/N)	FEMA Zone (A or B)	Preliminary Modeled Floodzone (A, AE, or X)	100Yr1D Max Stage ft, NAVD88	100Yr5D Max Stage ft, NAVD88	100Yr10D Max Stage ft, NAVD88	HW1	HW2	HW3	Notes
H1262	NH1262	NO	100Yr - 1 Day	N		AE	69.87	70.08	69.99				No Historical Water Level Data Available
H1263	NH1263	NO	100Yr - 1 Day	N		AE	69.86	70.13	69.98				No Historical Water Level Data Available
H1264	NH1264	NO	100Yr - 1 Day	N		AE	69.87	70.13	69.99				No Historical Water Level Data Available
H1265	NH1265	NO	100Yr - 1 Day	N		AE	66.20	66.12	65.92				No Historical Water Level Data Available
H1269	NH1269	NO	100Yr - 1 Day	N		AE	63.53	63.53	63.20				No Historical Water Level Data Available
H1270	NH1270	NO	100Yr - 1 Day	N		AE	63.52	63.53	63.19				No Historical Water Level Data Available
H1275	NH1275	NO	100Yr - 1 Day	N		AE	63.36	63.39	63.05				No Historical Water Level Data Available
H1276	NH1276	NO	100Yr - 1 Day	N	A	AE	60.40	60.43	60.01				No Historical Water Level Data Available
H1277	NH1277	NO	100Yr - 1 Day	N	A	AE	60.24	60.27	59.86				No Historical Water Level Data Available
H1278	NH1278	NO	100Yr - 1 Day	N		AE	60.24	60.27	59.87				No Historical Water Level Data Available
H1279	NH1279	NO	100Yr - 1 Day	N	A	AE	59.75	59.76	59.35				No Historical Water Level Data Available
H1280	NH1280	NO	100Yr - 1 Day	N	A	AE	59.45	59.45	59.15				No Historical Water Level Data Available
H1295	NH1295	NO	100Yr - 1 Day	N		AE	59.79	59.67	59.54				No Historical Water Level Data Available
H1300	NH1300	NO	100Yr - 1 Day	N	A	AE	52.89	54.13	54.69				No Historical Water Level Data Available
H1305	NH1305	NO	100Yr - 1 Day	N	A	AE	69.87	70.08	69.98				No Historical Water Level Data Available
H1307	NH1307	NO	100Yr - 1 Day	N	A	AE	69.87	70.08	69.99				No Historical Water Level Data Available
H1308	NH1308	NO	100Yr - 1 Day	N	A	AE	69.87	70.07	69.98				No Historical Water Level Data Available
H1310	NH1310	NO	100Yr - 1 Day	N	A	AE	66.98	67.11	66.98				No Historical Water Level Data Available
H1315	NH1315	NO	100Yr - 1 Day	N	A	AE	66.97	67.09	66.96				No Historical Water Level Data Available
H1320	NH1320	NO	100Yr - 1 Day	N	A	AE	65.03	65.09	64.99				No Historical Water Level Data Available
H1330	NH1330	NO	100Yr - 1 Day	N	A	AE	61.52	61.79	61.43				No Historical Water Level Data Available
H1335	NH1335	NO	100Yr - 1 Day	N	A	AE	63.90	63.99	63.86				No Historical Water Level Data Available
H1340	NH1340	NO	100Yr - 1 Day	N		AE	60.39	60.40	60.25				No Historical Water Level Data Available
H1345	NH1345	NO	100Yr - 1 Day	N	A	AE	62.72	62.78	62.69				No Historical Water Level Data Available
H1347	NH1347	NO	100Yr - 1 Day	N		AE	61.80	61.65	61.44				No Historical Water Level Data Available
H1350	NH1350	NO	100Yr - 1 Day	N	A	AE	59.70	59.65	59.51				No Historical Water Level Data Available
H1352	NH1352	NO	100Yr - 1 Day	N		AE	64.19	64.04	64.00				No Historical Water Level Data Available
H1355	NH1355	NO	100Yr - 1 Day	N		AE	63.66	63.75	63.65				No Historical Water Level Data Available
H1357	NH1357	NO	100Yr - 1 Day	N	A	AE	61.75	61.61	61.50				No Historical Water Level Data Available
H1360	NH1360	NO	100Yr - 1 Day	N	A	AE	59.51	59.62	59.46				No Historical Water Level Data Available
H1370	NH1370	NO	100Yr - 1 Day	N	A	AE	58.86	58.95	58.80				No Historical Water Level Data Available
H1375	NH1375	NO	100Yr - 1 Day	N	A	AE	57.41	57.56	57.35				No Historical Water Level Data Available
H1380	NH1380	NO	100Yr - 1 Day	N	A	AE	56.92	56.87	56.69				No Historical Water Level Data Available
H1385	NH1385	NO	100Yr - 1 Day	N		AE	59.66	59.67	59.48				No Historical Water Level Data Available

Subbasin Name	Node Name	Percolation Incorporated in Model (Y/N)	Modeled Storm Event Use for Floodplain	Verification Data Available (Y/N)	FEMA Zone (A or B)	Preliminary Modeled Floodzone (A, AE, or X)	100Yr1D Max Stage ft, NAVD88	100Yr5D Max Stage ft, NAVD88	100Yr10D Max Stage ft, NAVD88	HW1	HW2	HW3	Notes
H1387	NH1387	NO	100Yr - 1 Day	N	A	AE	58.44	58.38	58.21				No Historical Water Level Data Available
H1388	NH1388	NO	100Yr - 1 Day	N	A	AE	56.80	56.75	56.61				No Historical Water Level Data Available
H1390	NH1390	NO	100Yr - 1 Day	N		AE	58.67	58.75	58.41				No Historical Water Level Data Available
H1395	NH1395	NO	100Yr - 1 Day	N	A	AE	57.63	57.67	57.52				No Historical Water Level Data Available
H1396	NH1396	NO	100Yr - 1 Day	N	A	AE	53.21	53.07	53.43				No Historical Water Level Data Available
H1397	NH1397	NO	100Yr - 1 Day	N	A	AE	57.85	57.75	57.61				No Historical Water Level Data Available
H1398	NH1398	NO	100Yr - 1 Day	N	A	AE	55.98	56.09	56.08				No Historical Water Level Data Available
H1399	NH1399	NO	100Yr - 1 Day	N	A	AE	55.36	56.08	56.39				No Historical Water Level Data Available
H1400	NH1400	NO	100Yr - 1 Day	N	A	AE	51.93	52.94	53.43				No Historical Water Level Data Available
H1401	NH1401	NO	100Yr - 1 Day	N	A	AE	57.77	57.80	57.71				No Historical Water Level Data Available
H1402	NH1402	NO	100Yr - 1 Day	N	A	AE	58.09	58.95	59.09				No Historical Water Level Data Available
H1403	NH1403	NO	100Yr - 1 Day	N	A	AE	57.08	56.99	56.77				No Historical Water Level Data Available
H1405	NH1405	NO	100Yr - 1 Day	N	A	AE	56.31	56.41	56.22				No Historical Water Level Data Available
H1407	NH1407	NO	100Yr - 1 Day	N	A	AE	58.26	58.32	58.27				No Historical Water Level Data Available
H1410	NH1410	NO	100Yr - 1 Day	N	A	AE	54.66	54.53	54.27				No Historical Water Level Data Available
H1415	NH1415	NO	100Yr - 1 Day	N	A	AE	53.79	53.90	53.58				No Historical Water Level Data Available
H1420	NH1420	NO	100Yr - 1 Day	N	A	AE	54.15	54.32	54.39				No Historical Water Level Data Available
H1425	NH1425	NO	100Yr - 1 Day	N	A	AE	54.15	54.32	54.38				No Historical Water Level Data Available
H1430	NH1430	NO	100Yr - 1 Day	N		AE	54.14	54.31	54.38				No Historical Water Level Data Available
H1435	NH1435	NO	100Yr - 1 Day	N	A	AE	54.14	54.30	54.36				No Historical Water Level Data Available
H1440	NH1440	NO	100Yr - 1 Day	N	A	AE	53.50	53.71	53.79				No Historical Water Level Data Available
H1442	NH1442	NO	100Yr - 1 Day	N	A	AE	54.10	54.28	54.34				No Historical Water Level Data Available
H1445	NH1445	NO	100Yr - 1 Day	N	A	AE	52.65	53.08	53.26				No Historical Water Level Data Available
H1450	NH1450	NO	100Yr - 1 Day	N		AE	52.59	52.46	52.58				No Historical Water Level Data Available
H1455	NH1455	NO	100Yr - 1 Day	N	A	AE	51.30	52.15	52.58				No Historical Water Level Data Available
H1460	NH1460	NO	100Yr - 1 Day	N	A	AE	53.70	53.63	53.49				No Historical Water Level Data Available
H1490	NH1490	NO	100Yr - 1 Day	N	A	AE	51.78	52.15	52.58				No Historical Water Level Data Available
H1500	NH1500	NO	100Yr - 1 Day	N	A	AE	51.29	52.15	52.58				No Historical Water Level Data Available
H1545	NH1545	NO	100Yr - 1 Day	N	A	AE	51.76	51.96	52.38				No Historical Water Level Data Available
H1550	NH1550	NO	100Yr - 1 Day	N	A	AE	51.13	51.96	52.38				No Historical Water Level Data Available
H1570	NH1570	NO	100Yr - 1 Day	N	A	AE	51.13	51.96	52.38				No Historical Water Level Data Available
H1575	NH1575	NO	100Yr - 1 Day	N	A	AE	51.13	51.96	52.37				No Historical Water Level Data Available
H1590	NH1590	NO	100Yr - 1 Day	N	A	AE	51.91	51.82	51.67				No Historical Water Level Data Available
H1592	NH1592	NO	100Yr - 1 Day	N	A	AE	51.72	51.62	51.43				No Historical Water Level Data Available

Subbasin Name	Node Name	Percolation Incorporated in Model (Y/N)	Modeled Storm Event Use for Floodplain	Verification Data Available (Y/N)	FEMA Zone (A or B)	Preliminary Modeled Floodzone (A, AE, or X)	100Yr1D Max Stage ft, NAVD88	100Yr5D Max Stage ft, NAVD88	100Yr10D Max Stage ft, NAVD88	HW1	HW2	HW3	Notes
H1595	NH1595	NO	100Yr - 1 Day	N	A	AE	49.81	50.32	50.70				No Historical Water Level Data Available
H1600	NH1600	NO	100Yr - 1 Day	N	A	AE	49.64	50.32	50.69				No Historical Water Level Data Available
H1601	NH1601	NO	100Yr - 1 Day	N		AE	50.23	50.32	50.69				No Historical Water Level Data Available
H1602	NH1602	NO	100Yr - 1 Day	N	A	AE	50.80	50.56	50.69				No Historical Water Level Data Available
H1604	NH1604	NO	100Yr - 1 Day	N	A	AE	50.31	50.32	50.68				No Historical Water Level Data Available
H1605	NH1605	NO	100Yr - 1 Day	N	A	AE	49.64	50.32	50.69				No Historical Water Level Data Available
H1610	NH1610	NO	100Yr - 1 Day	N	A	AE	50.87	50.86	50.81				No Historical Water Level Data Available
H1615	NH1615	NO	100Yr - 1 Day	N		AE	52.90	52.87	52.71				No Historical Water Level Data Available
H1620	NH1620	NO	100Yr - 1 Day	N	A	AE	53.53	53.38	53.23				No Historical Water Level Data Available
H1630	NH1630	NO	100Yr - 1 Day	N	A	AE	54.04	54.19	54.01				No Historical Water Level Data Available
H1640	NH1640	NO	100Yr - 1 Day	N	A	AE	54.10	54.20	54.02				No Historical Water Level Data Available
H1650	NH1650	NO	100Yr - 1 Day	N	A	AE	51.17	51.29	51.19				No Historical Water Level Data Available
H1660	NH1660	NO	100Yr - 1 Day	N	A	AE	51.17	51.29	51.19				No Historical Water Level Data Available
H1700	NH1700	NO	100Yr - 1 Day	N	A	AE	49.02	49.50	49.83				No Historical Water Level Data Available
H1710	NH1710	NO	100Yr - 1 Day	N		AE	51.65	51.73	51.68				No Historical Water Level Data Available
H1720	NH1720	NO	100Yr - 1 Day	N		AE	51.65	51.73	51.68				No Historical Water Level Data Available
H1800	NH1800	NO	100Yr - 1 Day	N	A	AE	48.17	48.55	48.72				No Historical Water Level Data Available
H1900	NH1900	NO	100Yr - 1 Day	N	A	AE	47.24	47.47	47.25				No Historical Water Level Data Available
H1905	NH1905	NO	100Yr - 1 Day	N	A	AE	49.34	49.23	49.13				No Historical Water Level Data Available
H1910	NH1910	NO	100Yr - 1 Day	N	A	AE	50.00	49.98	49.95				No Historical Water Level Data Available
H1915	NH1915	NO	100Yr - 1 Day	N	A	AE	48.67	48.96	48.96				No Historical Water Level Data Available
H1920	NH1920	NO	100Yr - 1 Day	N	A	AE	49.15	49.29	49.27				No Historical Water Level Data Available
H1925	NH1925	NO	100Yr - 1 Day	N		AE	49.17	49.33	49.31				No Historical Water Level Data Available
H1930	NH1930	NO	100Yr - 1 Day	N		AE	49.34	49.48	49.42				No Historical Water Level Data Available
H1935	NH1935	NO	100Yr - 1 Day	N	A	AE	47.77	47.63	47.48				No Historical Water Level Data Available
H1939	NH1939	NO	100Yr - 1 Day	N		AE	46.67	47.01	46.67				No Historical Water Level Data Available
H1940	NH1940	NO	100Yr - 1 Day	N	A	AE	46.72	47.04	46.71				No Historical Water Level Data Available
H1948	NH1948	NO	100Yr - 1 Day	N		AE	51.34	51.28	51.20				No Historical Water Level Data Available
H1950	NH1950	NO	100Yr - 1 Day	N	A	AE	47.02	47.23	46.93				No Historical Water Level Data Available
H1955	NH1955	NO	100Yr - 1 Day	N	A	AE	47.01	47.18	46.91				No Historical Water Level Data Available
H2000	NH2000	NO	100Yr - 1 Day	N	A	AE	46.72	47.05	46.72				No Historical Water Level Data Available
H2005	NH2005	NO	100Yr - 1 Day	N	A	AE	46.85	47.17	46.81				No Historical Water Level Data Available
H2100	NH2100	NO	100Yr - 1 Day	N	A	AE	46.65	46.99	46.65				No Historical Water Level Data Available
H2200	NH2200	NO	100Yr - 1 Day	N	A	AE	44.60	44.70	44.59				No Historical Water Level Data Available

Subbasin Name	Node Name	Percolation Incorporated in Model (Y/N)	Modeled Storm Event Use for Floodplain	Verification Data Available (Y/N)	FEMA Zone (A or B)	Preliminary Modeled Floodzone (A, AE, or X)	100Yr1D Max Stage ft, NAVD88	100Yr5D Max Stage ft, NAVD88	100Yr10D Max Stage ft, NAVD88	HW1	HW2	HW3	Notes
H2205	NH2205	NO	100Yr - 1 Day	N	A	AE	45.91	45.85	45.76				No Historical Water Level Data Available
H2208	NH2208	NO	100Yr - 1 Day	N	A	AE	45.28	45.20	45.10				No Historical Water Level Data Available
H2210	NH2210	NO	100Yr - 1 Day	N	A	AE	44.56	44.66	44.55				No Historical Water Level Data Available
H2215	NH2215	NO	100Yr - 1 Day	N		AE	48.58	48.55	48.46				No Historical Water Level Data Available
H2220	NH2220	NO	100Yr - 1 Day	N		AE	45.48	45.43	45.26				No Historical Water Level Data Available
H2225	NH2225	NO	100Yr - 1 Day	N		AE	46.46	46.39	46.31				No Historical Water Level Data Available
H2230	NH2230	NO	100Yr - 1 Day	N		AE	43.37	43.55	43.30				No Historical Water Level Data Available
H2240	NH2240	NO	100Yr - 1 Day	N		AE	47.09	47.11	47.09				No Historical Water Level Data Available
H2243	NH2243	NO	100Yr - 1 Day	N		AE	44.81	44.76	44.68				No Historical Water Level Data Available
H2245	NH2245	NO	100Yr - 1 Day	N		AE	43.37	43.55	43.30				No Historical Water Level Data Available
H2250	NH2250	NO	100Yr - 1 Day	N		AE	43.36	43.54	43.30				No Historical Water Level Data Available
H2255	NH2255	NO	100Yr - 1 Day	N		AE	43.67	43.73	43.66				No Historical Water Level Data Available
H2260	NH2260	NO	100Yr - 1 Day	N	A	AE	43.37	43.54	43.30				No Historical Water Level Data Available
H2300	NH2300	NO	100Yr - 1 Day	N	A	AE	43.94	44.04	43.93				No Historical Water Level Data Available
H2305	NH2305	NO	100Yr - 1 Day	N	A	AE	41.41	41.59	41.43				No Historical Water Level Data Available
H2310	NH2310	NO	100Yr - 1 Day	N	A	AE	42.30	42.47	42.26				No Historical Water Level Data Available
H2315	NH2315	NO	100Yr - 1 Day	N	A	AE	42.43	42.62	42.37				No Historical Water Level Data Available
H2320	NH2320	NO	100Yr - 1 Day	N	A	AE	42.78	42.73	42.47				No Historical Water Level Data Available
H2400	NH2400	NO	100Yr - 1 Day	N	A	AE	43.15	43.33	43.09				No Historical Water Level Data Available
H2500	NH2500	NO	100Yr - 1 Day	N	A	AE	42.44	42.63	42.38				No Historical Water Level Data Available
H2510	NH2510	NO	100Yr - 1 Day	N		AE	44.94	45.06	45.02				No Historical Water Level Data Available
H2520	NH2520	NO	100Yr - 1 Day	N		AE	41.34	41.29	41.07				No Historical Water Level Data Available
H2600	NH2600	NO	100Yr - 1 Day	N	A	AE	41.05	41.28	40.99				No Historical Water Level Data Available
H2610	NH2610	NO	100Yr - 1 Day	N		AE	42.59	42.67	42.51				No Historical Water Level Data Available
H2620	NH2620	NO	100Yr - 1 Day	N	A	AE	45.83	46.57	46.63				No Historical Water Level Data Available
H2700	NH2700	NO	100Yr - 1 Day	N	A	AE	38.36	38.51	38.33				No Historical Water Level Data Available
H2800	NH2800	NO	100Yr - 1 Day	N	A	AE	37.41	37.43	37.41				No Historical Water Level Data Available
H2900	NH2900	NO	100Yr - 1 Day	N	A	AE	36.95	37.24	36.85				No Historical Water Level Data Available
H2905	NH2905	NO	100Yr - 1 Day	N		AE	43.13	43.25	43.00				No Historical Water Level Data Available
H2910	NH2910	NO	100Yr - 1 Day	N	A	AE	39.88	39.78	39.48				No Historical Water Level Data Available
H2913	NH2913	NO	100Yr - 1 Day	N		AE	42.85	42.96	42.92				No Historical Water Level Data Available
H2915	NH2915	NO	100Yr - 1 Day	N	A	AE	37.98	37.87	37.42				No Historical Water Level Data Available
H2917	NH2917	NO	100Yr - 1 Day	N	A	AE	41.15	41.01	41.00				No Historical Water Level Data Available
H2918	NH2918	NO	100Yr - 1 Day	N		AE	44.24	44.28	44.15				No Historical Water Level Data Available

Subbasin Name	Node Name	Percolation Incorporated in Model (Y/N)	Modeled Storm Event Use for Floodplain	Verification Data Available (Y/N)	FEMA Zone (A or B)	Preliminary Modeled Floodzone (A, AE, or X)	100Yr1D Max Stage ft, NAVD88	100Yr5D Max Stage ft, NAVD88	100Yr10D Max Stage ft, NAVD88	HW1	HW2	HW3	Notes
H2920	NH2920	NO	100Yr - 1 Day	N		AE	45.20	45.41	45.33				No Historical Water Level Data Available
H3000	NH3000	NO	100Yr - 1 Day	N	A	AE	36.88	37.20	36.76				No Historical Water Level Data Available
H3010	NH3010	NO	100Yr - 1 Day	N	A	AE	42.69	42.67	42.50				No Historical Water Level Data Available
H3020	NH3020	NO	100Yr - 1 Day	N		AE	40.58	40.69	40.54				No Historical Water Level Data Available
H3030	NH3030	NO	100Yr - 1 Day	N		AE	37.75	37.93	37.49				No Historical Water Level Data Available
H3040	NH3040	NO	100Yr - 1 Day	N		AE	42.93	43.04	42.97				No Historical Water Level Data Available
H3048	NH3048	NO	100Yr - 1 Day	N	A	AE	37.95	37.84	37.70				No Historical Water Level Data Available
H3050	NH3050	NO	100Yr - 1 Day	N	A	AE	36.86	37.18	36.74				No Historical Water Level Data Available
H3100	NH3100	NO	100Yr - 1 Day	N	A	AE	36.77	37.08	36.65				No Historical Water Level Data Available
H3108	NH3108	NO	100Yr - 1 Day	N		AE	43.80	43.92	43.88				No Historical Water Level Data Available
H3110	NH3110	NO	100Yr - 1 Day	N		AE	42.21	42.23	42.18				No Historical Water Level Data Available
H3120	NH3120	NO	100Yr - 1 Day	N		AE	39.96	39.92	39.90				No Historical Water Level Data Available
H3130	NH3130	NO	100Yr - 1 Day	N	A	AE	36.52	36.82	36.25				No Historical Water Level Data Available
H3140	NH3140	NO	100Yr - 1 Day	N	A	AE	36.40	36.82	36.25				No Historical Water Level Data Available
H3145	NH3145	NO	100Yr - 1 Day	N	A	AE	35.37	35.67	35.13				No Historical Water Level Data Available
H3150	NH3150	NO	100Yr - 1 Day	N	A	AE	35.12	35.63	34.88				No Historical Water Level Data Available
H3160	NH3160	NO	100Yr - 1 Day	N	A	AE	35.12	35.63	34.88				No Historical Water Level Data Available
H3200	NH3200	NO	100Yr - 1 Day	N	A	AE	35.12	35.63	34.88				No Historical Water Level Data Available
H3210	NH3210	NO	100Yr - 1 Day	N	A	AE	32.94	33.34	32.68				No Historical Water Level Data Available
H3212	NH3212	NO	100Yr - 1 Day	N	A	AE	32.94	33.34	32.68				No Historical Water Level Data Available
H3215	NH3215	NO	100Yr - 1 Day	N	A	AE	32.94	33.34	32.69				No Historical Water Level Data Available
H3300	NH3300	NO	100Yr - 1 Day	N	A	AE	32.94	33.34	32.68				No Historical Water Level Data Available
H3310	NH3310	NO	100Yr - 1 Day	N	A	AE	33.42	33.38	33.00				No Historical Water Level Data Available
H3318	NH3318	NO	100Yr - 1 Day	N	A	AE	32.42	32.36	32.23				No Historical Water Level Data Available
H3320	NH3320	NO	100Yr - 1 Day	N	A	AE	31.74	32.19	31.50				No Historical Water Level Data Available
H3392	NH3392	NO	100Yr - 1 Day	N	A	AE	33.36	33.24	33.18				No Historical Water Level Data Available
H3394	NH3394	NO	100Yr - 1 Day	N	A	AE	33.35	33.23	33.18				No Historical Water Level Data Available
H3396	NH3396	NO	100Yr - 1 Day	Y	A	AE	32.51	32.39	32.30	29.76			HW1: PEAK SWFWMD, Water Level Data - Hydrologic Data Section 1/27/2004
H3400	NH3400	NO	100Yr - 1 Day	N	A	AE	32.88	33.28	32.63				No Historical Water Level Data Available
H3410	NH3410	NO	100Yr - 1 Day	N	A	AE	32.90	33.30	32.65				No Historical Water Level Data Available
H3412	NH3412	NO	100Yr - 1 Day	N	A	AE	32.88	33.28	32.63				No Historical Water Level Data Available
H3415	NH3415	NO	100Yr - 1 Day	N	A	AE	32.88	33.28	32.63				No Historical Water Level Data Available

Subbasin Name	Node Name	Percolation Incorporated in Model (Y/N)	Modeled Storm Event Use for Floodplain	Verification Data Available (Y/N)	FEMA Zone (A or B)	Preliminary Modeled Floodzone (A, AE, or X)	100Yr1D Max Stage ft, NAVD88	100Yr5D Max Stage ft, NAVD88	100Yr10D Max Stage ft, NAVD88	HW1	HW2	HW3	Notes
H3416	NH3416	NO	100Yr - 1 Day	N	A	AE	32.88	33.28	32.63				No Historical Water Level Data Available
H3500	NH3500	NO	100Yr - 1 Day	N	A	AE	31.70	31.98	31.48				No Historical Water Level Data Available
H3510	NH3510	NO	100Yr - 1 Day	N	A	AE	32.40	34.29	34.39				No Historical Water Level Data Available
H3516	NH3516	NO	100Yr - 1 Day	N	A	AE	33.30	35.80	36.27				No Historical Water Level Data Available
H3518	NH3518	YES	100Yr - 1 Day	N	A	AE	30.22	32.84	33.93				No Historical Water Level Data Available
H3520	NH3520	NO	100Yr - 1 Day	N	A	AE	31.73	31.22	30.93				No Historical Water Level Data Available
H3530	NH3530	NO	100Yr - 1 Day	N	A	AE	30.54	30.88	30.29				No Historical Water Level Data Available
H3535	NH3535	NO	100Yr - 1 Day	N	A	AE	32.66	32.39	32.15				No Historical Water Level Data Available
H3540	NH3540	NO	100Yr - 1 Day	N	A	AE	32.73	32.59	32.59				No Historical Water Level Data Available
H3550	NH3550	NO	100Yr - 1 Day	N	A	AE	29.24	29.22	28.70				No Historical Water Level Data Available
H3555	NH3555	NO	100Yr - 1 Day	N		AE	31.59	32.62	32.62				No Historical Water Level Data Available
H3560	NH3560	NO	100Yr - 1 Day	N		AE	31.26	32.47	33.19				No Historical Water Level Data Available
H3565	NH3565	NO	100Yr - 1 Day	Y		AE	30.70	31.29	31.47	31.04	32.71		HW1: PEAK SWFWMD, Water Level Data - Hydrologic Data Section 10/1/2004 HW2: PEAK SWFWMD, Water Level Data - Hydrologic Data Section 5/23/2003
H3570	NH3570	NO	100Yr - 1 Day	Y		AE	37.02	37.45	37.69	36.00			HW1: PEAK SWFWMD, Water Level Data - Hydrologic Data Section 10/1/2004
H3575	NH3575	NO	100Yr - 1 Day	Y		AE	36.88	37.45	37.69	36.19			HW1: PEAK SWFWMD, Water Level Data - Hydrologic Data Section 10/1/2004
H3580	NH3580	NO	100Yr - 1 Day	Y	A	AE	32.34	32.44	32.37	31.15			HW1: PEAK SWFWMD, Water Level Data - Hydrologic Data Section 9/14/2004
H3585	NH3585	NO	100Yr - 1 Day	Y		AE	31.13	31.43	31.40	31.40			HW1: PEAK SWFWMD, Water Level Data - Hydrologic Data Section 10/1/2004
H3587	NH3587	NO	100Yr - 1 Day	N	A	AE	31.62	31.74	31.63				No Historical Water Level Data Available
H3590	NH3590	NO	100Yr - 1 Day	Y		AE	31.62	31.73	31.63	30.03			HW1: PEAK SWFWMD, Water Level Data - Hydrologic Data Section 3/10/1998
H3595	NH3595	NO	100Yr - 1 Day	N		AE	31.22	31.08	30.77				No Historical Water Level Data Available
H3900	NH3900	NO	100Yr - 1 Day	N	A	AE	28.46	29.19	28.01				No Historical Water Level Data Available
H3905	NH3905	NO	100Yr - 1 Day	N	A	AE	28.55	29.22	28.38				No Historical Water Level Data Available

Subbasin Name	Node Name	Percolation Incorporated in Model (Y/N)	Modeled Storm Event Use for Floodplain	Verification Data Available (Y/N)	FEMA Zone (A or B)	Preliminary Modeled Floodzone (A, AE, or X)	100Yr1D Max Stage ft, NAVD88	100Yr5D Max Stage ft, NAVD88	100Yr10D Max Stage ft, NAVD88	HW1	HW2	HW3	Notes
H3910	NH3910	NO	100Yr - 1 Day	N	A	AE	29.28	29.18	29.06				No Historical Water Level Data Available
H3920	NH3920	NO	100Yr - 1 Day	N	A	AE	28.78	29.13	28.44				No Historical Water Level Data Available
H3921	NH3921	NO	100Yr - 1 Day	N	A	AE	28.74	29.13	28.43				No Historical Water Level Data Available
H3922	NH3922	NO	100Yr - 1 Day	N	A	AE	28.70	29.13	28.44				No Historical Water Level Data Available
H3923	NH3923	NO	100Yr - 1 Day	N	A	AE	28.80	29.13	28.45				No Historical Water Level Data Available
H3924	NH3924	NO	100Yr - 1 Day	N	A	AE	29.81	29.65	29.46				No Historical Water Level Data Available
H3925	NH3925	NO	100Yr - 1 Day	N	A	AE	28.85	29.13	28.47				No Historical Water Level Data Available
H3927	NH3927	NO	100Yr - 1 Day	N	A	AE	30.56	30.42	30.31				No Historical Water Level Data Available
H3930	NH3930	NO	100Yr - 1 Day	N	A	AE	29.07	29.09	28.77				No Historical Water Level Data Available
H3940	NH3940	NO	100Yr - 1 Day	N	A	AE	28.38	29.10	27.94				No Historical Water Level Data Available
H3950	NH3950	NO	100Yr - 1 Day	N	A	AE	28.38	29.09	27.94				No Historical Water Level Data Available
H3980	NH3980	NO	100Yr - 1 Day	N	A	AE	31.27	30.53	29.69				No Historical Water Level Data Available
H3982	NH3982	NO	100Yr - 1 Day	N	A		30.45	30.04	29.50				No Historical Water Level Data Available
H3984	NH3984	NO	100Yr - 1 Day	N	A		29.91	29.28	29.07				No Historical Water Level Data Available
H3990	NH3990	NO	100Yr - 1 Day	N	A	AE	28.40	29.13	27.96				No Historical Water Level Data Available
H4000	NH4000	NO	100Yr - 1 Day	N	A	AE	28.38	29.10	27.94				No Historical Water Level Data Available
H4010	NH4010	NO	100Yr - 1 Day	N	A	AE	28.41	28.86	28.61				No Historical Water Level Data Available
H4013	NH4013	NO	100Yr - 1 Day	N	A		28.71	28.75	28.51				No Historical Water Level Data Available
H4018	NH4018	NO	100Yr - 1 Day	N	A	AE	28.02	27.90	27.78				No Historical Water Level Data Available
H4020	NH4020	NO	100Yr - 1 Day	N	A	AE	26.47	27.09	26.56				No Historical Water Level Data Available
H4030	NH4030	NO	100Yr - 1 Day	N	A	AE	26.60	27.09	26.09				No Historical Water Level Data Available
H4032	NH4032	NO	100Yr - 1 Day	N	A	AE	25.69	25.23	24.82				No Historical Water Level Data Available
H4034	NH4034	NO	100Yr - 1 Day	N	A	AE	24.53	24.34	24.13				No Historical Water Level Data Available
H4036	NH4036	NO	100Yr - 1 Day	N	A	AE	26.54	26.59	26.42				No Historical Water Level Data Available
H4038	NH4038	NO	100Yr - 1 Day	N	A	AE	25.40	25.07	24.84				No Historical Water Level Data Available
H4040	NH4040	NO	100Yr - 1 Day	N	A	AE	26.28	26.33	26.26				No Historical Water Level Data Available
H4050	NH4050	NO	100Yr - 1 Day	N		AE	30.69	30.55	30.37				No Historical Water Level Data Available
H4100	NH4100	NO	100Yr - 1 Day	N	A	AE	26.44	27.09	26.07				No Historical Water Level Data Available
H4200	NH4200	NO	100Yr - 1 Day	Y	A	AE	25.26	25.66	25.00	23.74			HW1: PEAK SWFWMD, Water Level Data - Hydrologic Data Section 9/9/1988
H4202	NH4202	NO	100Yr - 1 Day	N		AE	27.80	27.68	27.53				No Historical Water Level Data Available
H4204	NH4204	NO	100Yr - 1 Day	N		AE	30.34	30.36	30.28				No Historical Water Level Data Available
H4206	NH4206	NO	100Yr - 1 Day	N		AE	29.91	30.02	29.92				No Historical Water Level Data Available

Subbasin Name	Node Name	Percolation Incorporated in Model (Y/N)	Modeled Storm Event Use for Floodplain	Verification Data Available (Y/N)	FEMA Zone (A or B)	Preliminary Modeled Floodzone (A, AE, or X)	100Yr1D Max Stage ft, NAVD88	100Yr5D Max Stage ft, NAVD88	100Yr10D Max Stage ft, NAVD88	HW1	HW2	HW3	Notes
H4208	NH4208	NO	100Yr - 1 Day	N		AE	30.60	30.36	30.09				No Historical Water Level Data Available
H4300	NH4300	NO	100Yr - 1 Day	N	A	AE	25.10	25.45	24.86				No Historical Water Level Data Available
H4400	NH4400	NO	100Yr - 1 Day	N	A	AE	24.88	25.23	24.62				No Historical Water Level Data Available
H4402	NH4402	NO	100Yr - 1 Day	N		AE	28.80	28.75	28.72				No Historical Water Level Data Available
H4406	NH4406	YES	100Yr - 1 Day	N			29.64	29.68	30.27				No Historical Water Level Data Available
H4408	NH4408	NO	100Yr - 1 Day	N		AE	29.58	30.51	30.51				No Historical Water Level Data Available
H4410	NH4410	NO	100Yr - 1 Day	Y		AE	29.03	29.93	30.38	30.01			HW1: PEAK SWFWMD, Water Level Data - Hydrologic Data Section 10/1/2004
H4412	NH4412	NO	100Yr - 1 Day	N		AE	29.03	29.93	30.38				No Historical Water Level Data Available
H4414	NH4414	NO	100Yr - 1 Day	N		AE	29.48	29.93	30.38				No Historical Water Level Data Available
H4420	NH4420	NO	100Yr - 1 Day	N			24.99	33.30	35.24				No Historical Water Level Data Available
H4430	NH4430	NO	100Yr - 1 Day	Y		AE	25.29	28.75	30.22	28.21			HW1: PEAK SWFWMD, Water Level Data - Hydrologic Data Section 10/1/2004
H4490	NH4490	NO	100Yr - 1 Day	N		AE	29.61	29.93	30.38				No Historical Water Level Data Available
H4495	NH4495	NO	100Yr - 1 Day	N		AE	27.91	28.08	28.01				No Historical Water Level Data Available
H4500	NH4500	NO	100Yr - 1 Day	N	A	AE	24.45	24.89	24.08				No Historical Water Level Data Available
H4524	NH4524	NO	100Yr - 1 Day	N	A	AE	27.31	27.09	26.70				No Historical Water Level Data Available
H4526	NH4526	NO	100Yr - 1 Day	N	A	AE	27.36	27.09	26.73				No Historical Water Level Data Available
H4528	NH4528	NO	100Yr - 1 Day	N	A	AE	24.64	24.78	24.41				No Historical Water Level Data Available
H4530	NH4530	NO	100Yr - 1 Day	N	A	AE	24.32	24.78	23.95				No Historical Water Level Data Available
H4555	NH4555	NO	100Yr - 1 Day	N	A	AE	25.14	25.00	24.82				No Historical Water Level Data Available
H4560	NH4560	NO	100Yr - 1 Day	N	A	AE	24.20	24.66	23.83				No Historical Water Level Data Available
H4600	NH4600	NO	100Yr - 1 Day	N	A	AE	23.41	23.89	23.04				No Historical Water Level Data Available
H4605	NH4605	YES	100Yr - 1 Day	N		AE	28.27	28.16	28.30				No Historical Water Level Data Available
H4610	NH4610	NO	100Yr - 1 Day	N		AE	23.80	23.69	23.53				No Historical Water Level Data Available
H4620	NH4620	NO	100Yr - 1 Day	N		AE	23.92	23.71	23.22				No Historical Water Level Data Available
H4640	NH4640	NO	100Yr - 1 Day	N	A	AE	23.31	23.77	22.96				No Historical Water Level Data Available
H4660	NH4660	NO	100Yr - 1 Day	N	A	AE	23.12	23.64	22.75				No Historical Water Level Data Available
H4670	NH4670	NO	100Yr - 1 Day	N	A	AE	23.10	23.65	22.71				No Historical Water Level Data Available
H4680	NH4680	NO	100Yr - 1 Day	N	A	AE	23.08	23.60	22.71				No Historical Water Level Data Available
H4700	NH4700	NO	100Yr - 1 Day	N	A	AE	23.08	23.60	22.71				No Historical Water Level Data Available
H4710	NH4710	NO	100Yr - 1 Day	N		AE	23.59	23.52	23.16				No Historical Water Level Data Available
H4720	NH4720	NO	100Yr - 1 Day	N		AE	23.59	23.52	23.16				No Historical Water Level Data Available

Subbasin Name	Node Name	Percolation Incorporated in Model (Y/N)	Modeled Storm Event Use for Floodplain	Verification Data Available (Y/N)	FEMA Zone (A or B)	Preliminary Modeled Floodzone (A, AE, or X)	100Yr1D Max Stage ft, NAVD88	100Yr5D Max Stage ft, NAVD88	100Yr10D Max Stage ft, NAVD88	HW1	HW2	HW3	Notes
H4730	NH4730	NO	100Yr - 1 Day	N		AE	23.59	23.52	23.16				No Historical Water Level Data Available
H4740	NH4740	NO	100Yr - 1 Day	N		AE	23.59	23.51	23.16				No Historical Water Level Data Available
H4750	NH4750	NO	100Yr - 1 Day	N		AE	23.57	23.49	23.14				No Historical Water Level Data Available
H4760	NH4760	NO	100Yr - 1 Day	N	B	AE	23.55	23.47	23.12				No Historical Water Level Data Available
H4770	NH4770	NO	100Yr - 1 Day	N		AE	24.17	24.05	23.80				No Historical Water Level Data Available
H4780	NH4780	NO	100Yr - 1 Day	N	B	AE	23.53	23.46	23.11				No Historical Water Level Data Available
H4795	NH4795	NO	100Yr - 1 Day	N	A	AE	21.62	22.01	21.35				No Historical Water Level Data Available
H4800	NH4800	NO	100Yr - 1 Day	N	A	AE	21.69	22.11	21.40				No Historical Water Level Data Available
H4805	NH4805	NO	100Yr - 1 Day	N		AE	21.31	22.87	23.42				No Historical Water Level Data Available
H4810	NH4810	NO	100Yr - 1 Day	N		AE	21.47	21.90	22.18				No Historical Water Level Data Available
H4815	NH4815	NO	100Yr - 1 Day	Y		AE	20.86	21.87	22.18	20.46			HW1: HIGH WATER FDOT_14620-3250
H4820	NH4820	NO	100Yr - 1 Day	N		AE	20.35	20.50	20.56				No Historical Water Level Data Available
H4825	NH4825	NO	100Yr - 1 Day	N		AE	22.26	23.19	23.25				No Historical Water Level Data Available
H4830	NH4830	NO	100Yr - 1 Day	N		AE	19.79	20.51	20.91				No Historical Water Level Data Available
H4831	NH4831	YES	100Yr - 1 Day	N		AE	23.60	23.53	23.45				No Historical Water Level Data Available
H4833	NH4833	YES	100Yr - 1 Day	N		AE	23.37	23.67	23.99				No Historical Water Level Data Available
H4835	NH4835	NO	100Yr - 1 Day	N		AE	23.37	24.20	24.22				No Historical Water Level Data Available
H4840	NH4840	NO	100Yr - 1 Day	N		AE	20.91	22.44	23.25				No Historical Water Level Data Available
H4845	NH4845	NO	100Yr - 1 Day	N		AE	20.91	22.44	23.25				No Historical Water Level Data Available
H4847	NH4847	NO	100Yr - 1 Day	N		AE	21.80	22.51	23.25				No Historical Water Level Data Available
H4850	NH4850	NO	100Yr - 1 Day	N		AE	21.26	22.44	23.25				No Historical Water Level Data Available
H4855	NH4855	NO	100Yr - 1 Day	N		AE	21.26	22.44	23.25				No Historical Water Level Data Available
H4860	NH4860	NO	100Yr - 1 Day	N		AE	20.15	21.30	22.01				No Historical Water Level Data Available
H4865	NH4865	NO	100Yr - 1 Day	N		AE	20.91	22.44	23.25				No Historical Water Level Data Available
H4868	NH4868	YES	100Yr - 1 Day	N		AE	22.79	22.64	23.41				No Historical Water Level Data Available
H4870	NH4870	NO	100Yr - 1 Day	N		AE	20.95	23.85	24.87				No Historical Water Level Data Available
H4875	NH4875	NO	100Yr - 1 Day	N		AE	23.12	24.31	24.40				No Historical Water Level Data Available
H4890	NH4890	NO	100Yr - 1 Day	N	A	AE	21.07	21.57	20.71				No Historical Water Level Data Available
H4895	NH4895	NO	100Yr - 1 Day	N	B	AE	21.83	21.58	21.06				No Historical Water Level Data Available
H4900	NH4900	NO	100Yr - 1 Day	N	A	AE	21.08	21.58	20.72				No Historical Water Level Data Available
H4905	NH4905	NO	100Yr - 1 Day	N		AE	30.26	30.24	30.13				No Historical Water Level Data Available
H4910	NH4910	NO	100Yr - 1 Day	N	B	AE	21.88	21.44	21.14				No Historical Water Level Data Available
H4915	NH4915	NO	100Yr - 1 Day	N		AE	28.04	28.06	27.71				No Historical Water Level Data Available
H4920	NH4920	YES	100Yr - 1 Day	N		AE	32.60	33.36	33.34				No Historical Water Level Data Available

Subbasin Name	Node Name	Percolation Incorporated in Model (Y/N)	Modeled Storm Event Use for Floodplain	Verification Data Available (Y/N)	FEMA Zone (A or B)	Preliminary Modeled Floodzone (A, AE, or X)	100Yr1D Max Stage ft, NAVD88	100Yr5D Max Stage ft, NAVD88	100Yr10D Max Stage ft, NAVD88	HW1	HW2	HW3	Notes
H4922	NH4922	NO	100Yr - 1 Day	N		AE	32.33	32.29	32.19				No Historical Water Level Data Available
H4925	NH4925	NO	100Yr - 1 Day	N		AE	30.11	30.34	30.09				No Historical Water Level Data Available
H4930	NH4930	NO	100Yr - 1 Day	N			28.87	31.09	31.14				No Historical Water Level Data Available
H4931	NH4931	NO	100Yr - 1 Day	N		AE	30.17	30.75	30.76				No Historical Water Level Data Available
H4932	NH4932	NO	100Yr - 1 Day	N		AE	31.08	31.01	30.77				No Historical Water Level Data Available
H4934	NH4934	NO	100Yr - 1 Day	N		AE	30.66	30.50	30.32				No Historical Water Level Data Available
H4935	NH4935	YES	100Yr - 1 Day	N		X (Shaded)	28.67	31.08	31.14				No Historical Water Level Data Available
H4936	NH4936	NO	100Yr - 1 Day	N		AE	30.66	30.50	30.32				No Historical Water Level Data Available
H4937	NH4937	NO	100Yr - 1 Day	N		AE	28.29	28.10	28.00				No Historical Water Level Data Available
H4938	NH4938	NO	100Yr - 1 Day	N		AE	28.37	28.33	28.02				No Historical Water Level Data Available
H4939	NH4939	NO	100Yr - 1 Day	N		AE	28.98	28.86	28.81				No Historical Water Level Data Available
H4940	NH4940	NO	100Yr - 1 Day	N		AE	27.89	28.05	27.62				No Historical Water Level Data Available
H4943	NH4943	NO	100Yr - 1 Day	N		X (Shaded)	25.76	25.74	25.73				No Historical Water Level Data Available
H4945	NH4945	NO	100Yr - 1 Day	N		AE	27.72	28.01	27.95				No Historical Water Level Data Available
H4950	NH4950	NO	100Yr - 1 Day	N		AE	29.36	29.22	28.73				No Historical Water Level Data Available
H4955	NH4955	NO	100Yr - 1 Day	N		AE	27.40	27.32	27.13				No Historical Water Level Data Available
H4958	NH4958	NO	100Yr - 1 Day	N		AE	27.50	27.46	27.36				No Historical Water Level Data Available
H4960	NH4960	NO	100Yr - 1 Day	N		AE	23.60	23.56	23.33				No Historical Water Level Data Available
H4965	NH4965	NO	100Yr - 1 Day	N		AE	21.77	21.74	20.19				No Historical Water Level Data Available
H5000	NH5000	NO	100Yr - 1 Day	N	A	AE	19.57	20.09	19.21				No Historical Water Level Data Available
H5001	NH5001	NO	100Yr - 1 Day	N		AE	23.11	23.18	23.08				No Historical Water Level Data Available
H5002	NH5002	NO	100Yr - 1 Day	N	B	AE	19.57	20.09	19.21				No Historical Water Level Data Available
H5003	NH5003	NO	100Yr - 1 Day	N	B	AE	22.78	22.68	22.58				No Historical Water Level Data Available
H5004	NH5004	NO	100Yr - 1 Day	N		AE	23.54	23.48	23.15				No Historical Water Level Data Available
H5005	NH5005	NO	100Yr - 1 Day	N		AE	23.39	23.37	23.12				No Historical Water Level Data Available
H5010	NH5010	NO	100Yr - 1 Day	N	B	AE	23.64	23.52	22.97				No Historical Water Level Data Available
H5015	NH5015	NO	100Yr - 1 Day	N	B	AE	22.57	22.50	22.39				No Historical Water Level Data Available
H5020	NH5020	NO	100Yr - 1 Day	N	B	AE	23.64	23.51	22.11				No Historical Water Level Data Available
H5030	NH5030	NO	100Yr - 1 Day	N	B	AE	22.18	22.11	21.25				No Historical Water Level Data Available
H5090	NH5090	NO	100Yr - 1 Day	N		AE	22.26	21.67	21.71				No Historical Water Level Data Available
H5092	NH5092	NO	100Yr - 1 Day	N	A	AE	15.11	15.95	14.66				No Historical Water Level Data Available
H5094	NH5094	NO	100Yr - 1 Day	N		AE	21.98	22.00	21.96				No Historical Water Level Data Available
H5096	NH5096	NO	100Yr - 1 Day	N		AE	21.98	22.00	21.96				No Historical Water Level Data Available
H5098	NH5098	NO	100Yr - 1 Day	N		AE	21.99	22.01	21.97				No Historical Water Level Data Available

Subbasin Name	Node Name	Percolation Incorporated in Model (Y/N)	Modeled Storm Event Use for Floodplain	Verification Data Available (Y/N)	FEMA Zone (A or B)	Preliminary Modeled Floodzone (A, AE, or X)	100Yr1D Max Stage ft, NAVD88	100Yr5D Max Stage ft, NAVD88	100Yr10D Max Stage ft, NAVD88	HW1	HW2	HW3	Notes
H5100	NH5100	NO	100Yr - 1 Day	N	A	AE	18.01	18.50	17.68				No Historical Water Level Data Available
H5102	NH5102	NO	100Yr - 1 Day	N	B	AE	23.84	23.78	23.69				No Historical Water Level Data Available
H5105	NH5105	NO	100Yr - 1 Day	N	B	AE	21.60	21.72	21.54				No Historical Water Level Data Available
H5200	NH5200	NO	100Yr - 1 Day	N	A	AE	15.11	15.95	14.66				No Historical Water Level Data Available
H5201	NH5201	NO	100Yr - 1 Day	N	A	AE	16.93	17.57	16.52				No Historical Water Level Data Available
H5202	NH5202	NO	100Yr - 1 Day	N	A	AE	16.99	17.08	16.92				No Historical Water Level Data Available
H5203	NH5203	NO	100Yr - 1 Day	N	B	AE	20.29	20.39	19.40				No Historical Water Level Data Available
H5204	NH5204	NO	100Yr - 1 Day	N	B	AE	22.17	22.16	19.92				No Historical Water Level Data Available
H5205	NH5205	NO	100Yr - 1 Day	N	B	AE	20.40	20.49	19.63				No Historical Water Level Data Available
H5206	NH5206	NO	100Yr - 1 Day	N	B	AE	20.40	20.49	19.63				No Historical Water Level Data Available
H5207	NH5207	NO	100Yr - 1 Day	N	B	AE	22.21	22.20	22.06				No Historical Water Level Data Available
H5296	NH5296	NO	100Yr - 1 Day	N	B	AE	14.77	15.56	14.35				No Historical Water Level Data Available
H5298	NH5298	NO	100Yr - 1 Day	Y	A	AE	17.89	17.58	17.31	10.54			HW1: HIGH WATER PBS&J Survey of HIGH WATERMs from Hurricane Frances 09/05/2004
H5300	NH5300	NO	100Yr - 1 Day	N	A	AE	14.77	15.56	14.35				No Historical Water Level Data Available
H5305	NH5305	NO	100Yr - 1 Day	N		AE	17.89	17.93	17.88				No Historical Water Level Data Available
H5310	NH5310	NO	100Yr - 1 Day	N		AE	17.96	18.00	17.97				No Historical Water Level Data Available
H5312	NH5312	NO	100Yr - 1 Day	N	B	AE	17.20	17.04	16.79				No Historical Water Level Data Available
H5315	NH5315	NO	100Yr - 1 Day	N		AE	20.86	21.16	21.28				No Historical Water Level Data Available
H5320	NH5320	NO	100Yr - 1 Day	N		AE	19.60	19.74	19.79				No Historical Water Level Data Available
H5325	NH5325	NO	100Yr - 1 Day	N		AE	22.17	22.62	22.82				No Historical Water Level Data Available
H5330	NH5330	NO	100Yr - 1 Day	N		AE	22.33	22.80	23.00				No Historical Water Level Data Available
H5335	NH5335	NO	100Yr - 1 Day	N	B	AE	16.77	16.78	16.69				No Historical Water Level Data Available
H5337	NH5337	NO	100Yr - 1 Day	N		AE	17.85	17.90	17.85				No Historical Water Level Data Available
H5340	NH5340	NO	100Yr - 1 Day	N		AE	17.36	17.51	17.51				No Historical Water Level Data Available
H5345	NH5345	NO	100Yr - 1 Day	N		AE	16.66	16.86	16.68				No Historical Water Level Data Available
H5400	NH5400	NO	100Yr - 1 Day	N	A	AE	12.29	13.12	11.94				No Historical Water Level Data Available
H5405	NH5405	NO	100Yr - 1 Day	N	B	AE	23.42	23.14	22.92				No Historical Water Level Data Available
H5410	NH5410	NO	100Yr - 1 Day	N	B	AE	23.13	23.10	22.85				No Historical Water Level Data Available
H5415	NH5415	NO	100Yr - 1 Day	N	B	AE	22.91	22.49	21.29				No Historical Water Level Data Available
H5420	NH5420	NO	100Yr - 1 Day	N	B	AE	21.04	20.98	20.43				No Historical Water Level Data Available
H5425	NH5425	NO	100Yr - 1 Day	N	B	AE	20.58	20.24	19.58				No Historical Water Level Data Available

Subbasin Name	Node Name	Percolation Incorporated in Model (Y/N)	Modeled Storm Event Use for Floodplain	Verification Data Available (Y/N)	FEMA Zone (A or B)	Preliminary Modeled Floodzone (A, AE, or X)	100Yr1D Max Stage ft, NAVD88	100Yr5D Max Stage ft, NAVD88	100Yr10D Max Stage ft, NAVD88	HW1	HW2	HW3	Notes
H5430	NH5430	NO	100Yr - 1 Day	Y	A	AE	18.99	18.81	18.20	20.47			HW1: HIGH WATER Pasco County Survey - Tropical Storm Debby High Water 06/24/2012
H5432	NH5432	NO	100Yr - 1 Day	N	A		18.23	18.42	17.97				No Historical Water Level Data Available
H5465	NH5465	NO	100Yr - 1 Day	N	A	AE	19.21	19.18	18.91				No Historical Water Level Data Available
H5500	NH5500	NO	100Yr - 1 Day	N	A	AE	12.02	12.83	11.70				No Historical Water Level Data Available
H5600	NH5600	NO	100Yr - 1 Day	N	A	AE	11.18	12.12	10.87				No Historical Water Level Data Available
H5610	NH5610	NO	100Yr - 1 Day	N		AE	14.52	14.73	14.23				No Historical Water Level Data Available
H5620	NH5620	NO	100Yr - 1 Day	N	A	AE	17.03	17.90	18.24				No Historical Water Level Data Available
H5628	NH5628	NO	100Yr - 1 Day	N	A	AE	11.89	12.00	11.70				No Historical Water Level Data Available
H5630	NH5630	NO	100Yr - 1 Day	N	A	AE	11.08	12.00	10.78				No Historical Water Level Data Available
H5700	NH5700	NO	100Yr - 1 Day	N	A	AE	11.08	12.00	10.78				No Historical Water Level Data Available
H5796	NH5796	YES	100Yr - 1 Day	N	B	AE	12.82	13.36	14.67				No Historical Water Level Data Available
H5798	NH5798	NO	100Yr - 1 Day	N	B	AE	11.32	13.03	13.87				No Historical Water Level Data Available
H5800	NH5800	NO	100Yr - 1 Day	N	A	AE	9.36	10.41	9.22				No Historical Water Level Data Available
H5874	NH5874	NO	100Yr - 1 Day	Y	A	AE	17.54	18.04	17.67	18.62			HW1: HIGH WATER Pasco County Survey - Tropical Storm Debby High Water 06/24/2012
H5900	NH5900	NO	100Yr - 1 Day	Y	A	AE	8.93	9.94	8.82	5.96			HW1: HIGH WATER PBS&J Survey of HIGH WATERMs from Hurricane Frances 09/05/2004
H5910	NH5910	NO	100Yr - 1 Day	N	A	AE	8.23	9.26	8.21				No Historical Water Level Data Available
H5912	NH5912	NO	100Yr - 1 Day	N	A	AE	8.93	9.94	8.82				No Historical Water Level Data Available
H5914	NH5914	NO	100Yr - 1 Day	N	A	AE	8.93	9.94	8.82				No Historical Water Level Data Available
H5920	NH5920	NO	100Yr - 1 Day	N	B	AE	17.32	17.43	17.32				No Historical Water Level Data Available
H5922	NH5922	NO	100Yr - 1 Day	N	A	AE	17.47	17.54	16.84				No Historical Water Level Data Available
H5923	NH5923	NO	100Yr - 1 Day	N	A	AE	17.83	17.64	17.43				No Historical Water Level Data Available
H5924	NH5924	NO	100Yr - 1 Day	N	A	AE	17.19	17.41	16.85				No Historical Water Level Data Available
H5925	NH5925	NO	100Yr - 1 Day	N	A	AE	17.00	17.28	16.75				No Historical Water Level Data Available
H5929	NH5929	NO	100Yr - 1 Day	N	A	AE	17.68	17.30	16.93				No Historical Water Level Data Available
H5930	NH5930	NO	100Yr - 1 Day	N	A	AE	16.83	17.02	16.65				No Historical Water Level Data Available
H5931	NH5931	NO	100Yr - 1 Day	N	A	AE	17.01	17.02	16.81				No Historical Water Level Data Available
H5933	NH5933	NO	100Yr - 1 Day	N	A	AE	18.18	18.24	18.25				No Historical Water Level Data Available
H5935	NH5935	NO	100Yr - 1 Day	N	A	AE	16.57	16.64	16.48				No Historical Water Level Data Available
H5937	NH5937	NO	100Yr - 1 Day	N	A	AE	16.05	16.26	16.27				No Historical Water Level Data Available

Subbasin Name	Node Name	Percolation Incorporated in Model (Y/N)	Modeled Storm Event Use for Floodplain	Verification Data Available (Y/N)	FEMA Zone (A or B)	Preliminary Modeled Floodzone (A, AE, or X)	100Yr1D Max Stage ft, NAVD88	100Yr5D Max Stage ft, NAVD88	100Yr10D Max Stage ft, NAVD88	HW1	HW2	HW3	Notes
H5938	NH5938	NO	100Yr - 1 Day	N	A	AE	16.05	16.26	16.27				No Historical Water Level Data Available
H5939	NH5939	NO	100Yr - 1 Day	N	A	AE	16.05	16.26	16.27				No Historical Water Level Data Available
H5940	NH5940	NO	100Yr - 1 Day	N	A	AE	16.05	16.25	16.26				No Historical Water Level Data Available
H5942	NH5942	NO	100Yr - 1 Day	N	A	AE	16.31	16.27	16.30				No Historical Water Level Data Available
H5943	NH5943	NO	100Yr - 1 Day	N	A	AE	16.05	16.25	16.26				No Historical Water Level Data Available
H5944	NH5944	NO	100Yr - 1 Day	N	A	AE	17.81	17.69	17.54				No Historical Water Level Data Available
H5945	NH5945	NO	100Yr - 1 Day	N	A	AE	16.05	16.25	16.26				No Historical Water Level Data Available
H5946	NH5946	NO	100Yr - 1 Day	N	A	AE	17.82	17.69	17.54				No Historical Water Level Data Available
H5947	NH5947	NO	100Yr - 1 Day	N	A	AE	17.82	17.70	17.54				No Historical Water Level Data Available
H5948	NH5948	NO	100Yr - 1 Day	N	A	AE	17.38	17.30	17.23				No Historical Water Level Data Available
H5949	NH5949	NO	100Yr - 1 Day	N	A	AE	17.50	17.87	17.21				No Historical Water Level Data Available
H5950	NH5950	NO	100Yr - 1 Day	N	A	AE	16.73	16.92	16.77				No Historical Water Level Data Available
H5951	NH5951	NO	100Yr - 1 Day	N	A	AE	14.91	16.24	16.26				No Historical Water Level Data Available
H5952	NH5952	NO	100Yr - 1 Day	N	A	AE	16.05	16.25	16.26				No Historical Water Level Data Available
H5953	NH5953	NO	100Yr - 1 Day	N	A	AE	16.05	16.25	16.26				No Historical Water Level Data Available
H5955	NH5955	NO	100Yr - 1 Day	N	A	AE	15.52	15.59	15.53				No Historical Water Level Data Available
H5957	NH5957	NO	100Yr - 1 Day	N	A	X (Shaded)	15.05	15.11	15.07				No Historical Water Level Data Available
H5960	NH5960	NO	100Yr - 1 Day	N	A	AE	15.79	15.95	15.82				No Historical Water Level Data Available
H5965	NH5965	NO	100Yr - 1 Day	N	A	AE	20.18	19.83	18.89				No Historical Water Level Data Available
H5968	NH5968	NO	100Yr - 1 Day	N	A	AE	18.00	18.29	17.88				No Historical Water Level Data Available
H5970	NH5970	NO	100Yr - 1 Day	Y	A	AE	18.00	18.28	17.88	19.26			HW1: HIGH WATER Pasco County Survey - Tropical Storm Debby High Water 06/24/2012
H5971	NH5971	NO	100Yr - 1 Day	N	A	AE	19.24	19.22	19.15				No Historical Water Level Data Available
H5972	NH5972	NO	100Yr - 1 Day	N	A	AE	18.99	18.87	18.67				No Historical Water Level Data Available
H5973	NH5973	NO	100Yr - 1 Day	N	A	AE	16.70	17.61	17.98				No Historical Water Level Data Available
H5974	NH5974	NO	100Yr - 1 Day	N	A	AE	18.19	18.24	18.11				No Historical Water Level Data Available
H5975	NH5975	NO	100Yr - 1 Day	Y	A	AE	17.51	17.90	17.55	18.40			HW1: HIGH WATER Pasco County Survey - Tropical Storm Debby High Water 06/24/2012
H5976	NH5976	NO	100Yr - 1 Day	N	A	AE	21.00	21.00	21.00				No Historical Water Level Data Available
H5978	NH5978	NO	100Yr - 1 Day	N	A	AE	20.28	20.14	19.93				No Historical Water Level Data Available
H5979	NH5979	NO	100Yr - 1 Day	N	A	AE	17.51	17.90	17.55				No Historical Water Level Data Available
H5980	NH5980	NO	100Yr - 1 Day	N	A	AE	18.76	18.68	18.49				No Historical Water Level Data Available
H5985	NH5985	NO	100Yr - 1 Day	N	A	AE	17.51	17.90	17.55				No Historical Water Level Data Available

Subbasin Name	Node Name	Percolation Incorporated in Model (Y/N)	Modeled Storm Event Use for Floodplain	Verification Data Available (Y/N)	FEMA Zone (A or B)	Preliminary Modeled Floodzone (A, AE, or X)	100Yr1D Max Stage ft, NAVD88	100Yr5D Max Stage ft, NAVD88	100Yr10D Max Stage ft, NAVD88	HW1	HW2	HW3	Notes
H5988	NH5988	NO	100Yr - 1 Day	N	A	AE	15.35	15.45	15.38				No Historical Water Level Data Available
H5989	NH5989	NO	100Yr - 1 Day	N	A	AE	15.75	15.89	15.77				No Historical Water Level Data Available
H5990	NH5990	NO	100Yr - 1 Day	N	A	AE	15.79	15.96	15.82				No Historical Water Level Data Available
H5995	NH5995	NO	100Yr - 1 Day	N	A	AE	10.06	9.94	9.83				No Historical Water Level Data Available
H5998	NH5998	NO	100Yr - 1 Day	N	B	AE	11.89	11.83	11.73				No Historical Water Level Data Available
H6000	NH6000	NO	100Yr - 1 Day	N	A	AE	8.23	9.26	8.21				No Historical Water Level Data Available
H6010	NH6010	NO	100Yr - 1 Day	N	A	AE	14.56	14.64	14.59				No Historical Water Level Data Available
H6018	NH6018	YES	100Yr - 1 Day	N	A	AE	13.32	13.46	13.37				No Historical Water Level Data Available
H6020	NH6020	NO	100Yr - 1 Day	N	A	AE	7.96	9.08	7.98				No Historical Water Level Data Available
H6040	NH6040	NO	100Yr - 1 Day	N	A	AE	7.92	9.03	7.94				No Historical Water Level Data Available
H6096	NH6096	NO	100Yr - 1 Day	N	B	AE	13.88	13.77	13.69				No Historical Water Level Data Available
H6098	NH6098	NO	100Yr - 1 Day	N	A	AE	8.11	9.06	7.97				No Historical Water Level Data Available
H6100	NH6100	NO	100Yr - 1 Day	N	A	AE	7.95	9.06	7.97				No Historical Water Level Data Available
H6105	NH6105	NO	100Yr - 1 Day	N		AE	16.72	16.78	16.69				No Historical Water Level Data Available
H6110	NH6110	NO	100Yr - 1 Day	N		AE	19.33	19.10	18.22				No Historical Water Level Data Available
H6115	NH6115	NO	100Yr - 1 Day	N		AE	18.42	18.41	18.11				No Historical Water Level Data Available
H6120	NH6120	NO	100Yr - 1 Day	N	B	AE	14.53	14.76	14.21				No Historical Water Level Data Available
H6121	NH6121	NO	100Yr - 1 Day	N		AE	16.04	16.16	16.03				No Historical Water Level Data Available
H6122	NH6122	NO	100Yr - 1 Day	N		AE	16.36	16.00	15.64				No Historical Water Level Data Available
H6123	NH6123	NO	100Yr - 1 Day	N		AE	17.10	17.02	16.83				No Historical Water Level Data Available
H6124	NH6124	NO	100Yr - 1 Day	N		AE	16.37	16.00	15.65				No Historical Water Level Data Available
H6125	NH6125	NO	100Yr - 1 Day	N	B	AE	14.38	14.73	14.18				No Historical Water Level Data Available
H6126	NH6126	NO	100Yr - 1 Day	N		AE	18.01	18.03	17.69				No Historical Water Level Data Available
H6127	NH6127	NO	100Yr - 1 Day	N		AE	16.36	15.99	15.34				No Historical Water Level Data Available
H6128	NH6128	NO	100Yr - 1 Day	N		AE	18.40	18.39	18.00				No Historical Water Level Data Available
H6130	NH6130	NO	100Yr - 1 Day	N	B	AE	14.38	14.73	14.18				No Historical Water Level Data Available
H6131	NH6131	NO	100Yr - 1 Day	N	B	AE	14.33	14.76	14.28				No Historical Water Level Data Available
H6133	NH6133	YES	100Yr - 1 Day	N		AE	27.53	27.73	27.61				No Historical Water Level Data Available
H6134	NH6134	YES	100Yr - 1 Day	N		AE	14.36	14.38	14.28				No Historical Water Level Data Available
H6135	NH6135	NO	100Yr - 1 Day	Y	B	AE	14.31	14.71	14.14	12.26			HW1: PEAK SWFWMD, Water Level Data - Hydrologic Data Section 8/9/2004
H6136	NH6136	NO	100Yr - 1 Day	N	B	AE	14.33	14.76	14.28				No Historical Water Level Data Available
H6137	NH6137	NO	100Yr - 1 Day	N	B	AE	14.16	14.69	14.04				No Historical Water Level Data Available

Subbasin Name	Node Name	Percolation Incorporated in Model (Y/N)	Modeled Storm Event Use for Floodplain	Verification Data Available (Y/N)	FEMA Zone (A or B)	Preliminary Modeled Floodzone (A, AE, or X)	100Yr1D Max Stage ft, NAVD88	100Yr5D Max Stage ft, NAVD88	100Yr10D Max Stage ft, NAVD88	HW1	HW2	HW3	Notes
H6138	NH6138	YES	100Yr - 1 Day	N		AE	18.68	18.95	18.83				No Historical Water Level Data Available
H6139	NH6139	NO	100Yr - 1 Day	N	B	AE	14.89	14.87	14.67				No Historical Water Level Data Available
H6140	NH6140	NO	100Yr - 1 Day	N	B	AE	14.16	14.69	14.04				No Historical Water Level Data Available
H6145	NH6145	NO	100Yr - 1 Day	N	A	AE	9.08	10.34	9.12				No Historical Water Level Data Available
H6147	NH6147	NO	100Yr - 1 Day	N	A	AE	7.90	9.01	7.92				No Historical Water Level Data Available
H6148	NH6148	NO	100Yr - 1 Day	N	A	AE	10.52	10.55	10.50				No Historical Water Level Data Available
H6150	NH6150	NO	100Yr - 1 Day	N	A	AE	7.89	9.01	7.91				No Historical Water Level Data Available
H6151	NH6151	NO	100Yr - 1 Day	N	A	AE	7.89	9.01	7.91				No Historical Water Level Data Available
H6152	NH6152	NO	100Yr - 1 Day	N	A	AE	7.89	9.01	7.92				No Historical Water Level Data Available
H6153	NH6153	NO	100Yr - 1 Day	N	A	AE	7.90	9.01	7.92				No Historical Water Level Data Available
H6154	NH6154	NO	100Yr - 1 Day	N	A	AE	7.90	9.01	7.92				No Historical Water Level Data Available
H6155	NH6155	NO	100Yr - 1 Day	N		AE	17.70	17.70	17.70				No Historical Water Level Data Available
H6156	NH6156	NO	100Yr - 1 Day	N	A	AE	7.90	9.01	7.92				No Historical Water Level Data Available
H6157	NH6157	NO	100Yr - 1 Day	N	A	AE	7.96	9.07	8.01				No Historical Water Level Data Available
H6160	NH6160	NO	100Yr - 1 Day	N	B	AE	15.31	15.35	15.25				No Historical Water Level Data Available
H6165	NH6165	NO	100Yr - 1 Day	N		AE	15.33	15.37	15.26				No Historical Water Level Data Available
H6170	NH6170	NO	100Yr - 1 Day	N		AE	15.33	15.36	15.25				No Historical Water Level Data Available
H6180	NH6180	NO	100Yr - 1 Day	N	B	AE	14.91	14.89	14.68				No Historical Water Level Data Available
H6182	NH6182	NO	100Yr - 1 Day	N	B	AE	11.89	11.93	11.43				No Historical Water Level Data Available
H6183	NH6183	NO	100Yr - 1 Day	N	B	AE	12.21	12.26	12.12				No Historical Water Level Data Available
H6184	NH6184	NO	100Yr - 1 Day	N	B	AE	11.93	11.95	11.85				No Historical Water Level Data Available
H6185	NH6185	NO	100Yr - 1 Day	N	B	AE	11.89	11.92	11.42				No Historical Water Level Data Available
H6187	NH6187	NO	100Yr - 1 Day	N		AE	13.54	13.43	13.30				No Historical Water Level Data Available
H6190	NH6190	NO	100Yr - 1 Day	N	A	AE	11.89	11.92	11.42				No Historical Water Level Data Available
H6193	NH6193	NO	100Yr - 1 Day	N	A	AE	8.25	9.01	8.69				No Historical Water Level Data Available
H6195	NH6195	NO	100Yr - 1 Day	N	A	AE	7.89	9.01	7.91				No Historical Water Level Data Available
H6197	NH6197	NO	100Yr - 1 Day	N	A	AE	7.89	9.01	7.91				No Historical Water Level Data Available
H6210	NH6210	YES	100Yr - 1 Day	N		AE	17.28	17.92	18.62				No Historical Water Level Data Available
H6211	NH6211	YES	100Yr - 1 Day	N		AE	18.19	17.35	16.51				No Historical Water Level Data Available
H6212	NH6212	YES	100Yr - 1 Day	N		AE	29.14	29.59	29.32				No Historical Water Level Data Available
H6214	NH6214	NO	100Yr - 1 Day	N		AE	45.30	45.43	45.42				No Historical Water Level Data Available
H6215	NH6215	YES	100Yr - 1 Day	N		AE	15.35	15.14	15.03				No Historical Water Level Data Available
H6217	NH6217	NO	100Yr - 1 Day	N	B	AE	15.68	16.27	16.28				No Historical Water Level Data Available
H6220	NH6220	NO	100Yr - 1 Day	N	A	AE	13.38	13.92	13.95				No Historical Water Level Data Available

Subbasin Name	Node Name	Percolation Incorporated in Model (Y/N)	Modeled Storm Event Use for Floodplain	Verification Data Available (Y/N)	FEMA Zone (A or B)	Preliminary Modeled Floodzone (A, AE, or X)	100Yr1D Max Stage ft, NAVD88	100Yr5D Max Stage ft, NAVD88	100Yr10D Max Stage ft, NAVD88	HW1	HW2	HW3	Notes
H6222	NH6222	YES	100Yr - 1 Day	N	B	AE	13.38	13.92	13.95				No Historical Water Level Data Available
H6224	NH6224	NO	100Yr - 1 Day	N	A	AE	13.38	13.92	13.95				No Historical Water Level Data Available
H6226	NH6226	NO	100Yr - 1 Day	N	A	AE	14.28	14.46	14.49				No Historical Water Level Data Available
H6230	NH6230	NO	100Yr - 1 Day	N	A	AE	9.86	9.74	9.75				No Historical Water Level Data Available
H6240	NH6240	NO	100Yr - 1 Day	N	A	AE	8.05	9.03	7.96				No Historical Water Level Data Available
H6242	NH6242	NO	100Yr - 1 Day	N	A	AE	8.12	9.04	7.97				No Historical Water Level Data Available
H6244	NH6244	NO	100Yr - 1 Day	N	A	AE	10.65	10.49	10.39				No Historical Water Level Data Available
H6250	NH6250	NO	100Yr - 1 Day	N	A	AE	8.01	9.03	7.95				No Historical Water Level Data Available
H6260	NH6260	NO	100Yr - 1 Day	N	A	AE	8.00	9.03	7.95				No Historical Water Level Data Available
H6263	NH6263	NO	100Yr - 1 Day	N	A	AE	7.90	9.02	7.93				No Historical Water Level Data Available
H6265	NH6265	NO	100Yr - 1 Day	N	A	AE	7.90	9.02	7.93				No Historical Water Level Data Available
H6267	NH6267	NO	100Yr - 1 Day	N	A	AE	7.90	9.02	7.93				No Historical Water Level Data Available
H6270	NH6270	NO	100Yr - 1 Day	N	A	AE	7.90	9.02	7.93				No Historical Water Level Data Available
H6275	NH6275	NO	100Yr - 1 Day	N		AE	18.16	20.43	20.73				No Historical Water Level Data Available
H6290	NH6290	NO	100Yr - 1 Day	N	A	AE	7.90	9.01	7.92				No Historical Water Level Data Available
H6398	NH6398	YES	100Yr - 1 Day	N		AE	18.17	19.35	18.91				No Historical Water Level Data Available
H6400	NH6400	NO	100Yr - 1 Day	N	A	AE	7.90	9.01	7.92				No Historical Water Level Data Available
H6498	NH6498	NO	100Yr - 1 Day	N	A	AE	7.60	9.78	9.96				No Historical Water Level Data Available
H6500	NH6500	NO	100Yr - 1 Day	N	A	AE	7.88	8.99	7.90				No Historical Water Level Data Available
H6600	NH6600	NO	100Yr - 1 Day	Y	A	AE	7.73	8.82	7.75	4.17			HW1: HIGH WATER PBS&J Survey of HIGH WATERMs from Hurricane Frances 09/05/2004
H6700	NH6700	NO	100Yr - 1 Day	N	A	AE	7.57	8.63	7.59				No Historical Water Level Data Available
H6800	NH6800	NO	100Yr - 1 Day	N	A	AE	7.22	8.19	7.25				No Historical Water Level Data Available
H6900	NH6900	NO	100Yr - 1 Day	N	A	AE	6.99	7.94	7.03				No Historical Water Level Data Available
H7000	NH7000	NO	100Yr - 1 Day	N	A	AE	6.76	7.73	6.80				No Historical Water Level Data Available
H7005	NH7005	YES	100Yr - 1 Day	N	A	AE	9.66	9.71	9.58				No Historical Water Level Data Available
H7100	NH7100	NO	100Yr - 1 Day	N	A	AE	6.49	7.40	6.54				No Historical Water Level Data Available
H7200	NH7200	NO	100Yr - 1 Day	N	A	AE	6.10	6.89	6.15				No Historical Water Level Data Available
H7300	NH7300	NO	100Yr - 1 Day	N	A	AE	5.86	6.62	5.92				No Historical Water Level Data Available
H7302	NH7302	NO	100Yr - 1 Day	N	B	AE	11.78	11.86	11.66				No Historical Water Level Data Available
H7303	NH7303	NO	100Yr - 1 Day	N	A	AE	11.75	11.82	11.63				No Historical Water Level Data Available
H7305	NH7305	NO	100Yr - 1 Day	N	A	AE	9.72	9.93	9.81				No Historical Water Level Data Available
H7400	NH7400	NO	100Yr - 1 Day	N	A	AE	5.62	6.35	5.68				No Historical Water Level Data Available

Subbasin Name	Node Name	Percolation Incorporated in Model (Y/N)	Modeled Storm Event Use for Floodplain	Verification Data Available (Y/N)	FEMA Zone (A or B)	Preliminary Modeled Floodzone (A, AE, or X)	100Yr1D Max Stage ft, NAVD88	100Yr5D Max Stage ft, NAVD88	100Yr10D Max Stage ft, NAVD88	HW1	HW2	HW3	Notes
H7500	NH7500	NO	100Yr - 1 Day	N	A	AE	5.26	5.97	5.33				No Historical Water Level Data Available
H7598	NH7598	YES	100Yr - 1 Day	N	A	AE	6.39	7.28	7.27				No Historical Water Level Data Available
H7600	NH7600	NO	100Yr - 1 Day	N	A	AE	4.91	5.57	4.97				No Historical Water Level Data Available
H7610	NH7610	YES	100Yr - 1 Day	N	A	AE	3.21	3.84	3.83				No Historical Water Level Data Available
H7700	NH7700	NO	100Yr - 1 Day	N	A	AE	4.52	5.15	4.58				No Historical Water Level Data Available
H7800	NH7800	NO	100Yr - 1 Day	N	A	AE	4.05	4.61	4.11				No Historical Water Level Data Available
H7900	NH7900	NO	100Yr - 1 Day	N	A	AE	3.85	4.38	3.90				No Historical Water Level Data Available
H7905	NH7905	NO	100Yr - 1 Day	N	A	AE	3.19	3.17	2.92				No Historical Water Level Data Available
H7920	NH7920	NO	100Yr - 1 Day	N	A	AE	4.11	2.86	2.58				No Historical Water Level Data Available
H8000	NH8000	NO	100Yr - 1 Day	N	A	AE	2.54	2.86	2.57				No Historical Water Level Data Available
H9320	NH9320	NO	100Yr - 1 Day	N	A	AE	28.46	29.19	28.02				No Historical Water Level Data Available
H9322	NH9322	NO	100Yr - 1 Day	N	A	AE	28.46	29.19	28.16				No Historical Water Level Data Available
H9325	NH9325	NO	100Yr - 1 Day	N	A	AE	28.46	29.19	28.01				No Historical Water Level Data Available
H9681	NH9681	NO	100Yr - 1 Day	N	A	AE	58.19	58.29	58.27				No Historical Water Level Data Available
H9682	NH9682	NO	100Yr - 1 Day	N	A	IN LOW CONFIDENCE	56.62	56.85	56.76				No Historical Water Level Data Available
H9683	NH9683	NO	100Yr - 1 Day	N	A	IN LOW CONFIDENCE	56.62	56.84	56.75				No Historical Water Level Data Available
H9685	NH9685	NO	100Yr - 1 Day	N	A	IN LOW CONFIDENCE	56.70	56.24	56.14				No Historical Water Level Data Available
H9687	NH9687	NO	100Yr - 1 Day	N	A	IN LOW CONFIDENCE	56.45	56.04	55.85				No Historical Water Level Data Available
H9692	NH9692	NO	100Yr - 1 Day	N	A	IN LOW CONFIDENCE	55.37	55.46	55.40				No Historical Water Level Data Available
H9693	NH9693	NO	100Yr - 1 Day	N	A	IN LOW CONFIDENCE	54.35	54.75	54.68				No Historical Water Level Data Available
H9695	NH9695	NO	100Yr - 1 Day	N	A	IN LOW CONFIDENCE	55.72	55.57	55.52				No Historical Water Level Data Available
H9696	NH9696	NO	100Yr - 1 Day	N	A	IN LOW CONFIDENCE	55.38	55.49	55.42				No Historical Water Level Data Available
H9697	NH9697	NO	100Yr - 1 Day	N	A	IN LOW CONFIDENCE	55.38	55.49	55.41				No Historical Water Level Data Available
H9911	NH9911	NO	100Yr - 1 Day	N		AE	24.56	24.49	24.43				No Historical Water Level Data Available
H9913	NH9913	NO	100Yr - 1 Day	N		X (Shaded)	24.01	23.83	23.48				No Historical Water Level Data Available
H9915	NH9915	NO	100Yr - 1 Day	N		AE	24.19	24.06	23.83				No Historical Water Level Data Available
H9917	NH9917	NO	100Yr - 1 Day	N		AE	24.34	24.25	24.17				No Historical Water Level Data Available
H9919	NH9919	NO	100Yr - 1 Day	N		AE	23.56	23.48	23.15				No Historical Water Level Data Available
H9921	NH9921	YES	100Yr - 1 Day	N	B	X (Shaded)	25.35	25.95	26.06				No Historical Water Level Data Available
H9923	NH9923	NO	100Yr - 1 Day	N		AE	30.66	30.50	30.32				No Historical Water Level Data Available
H9925	NH9925	NO	100Yr - 1 Day	N		AE	21.80	21.77	21.46				No Historical Water Level Data Available
H9931	NH9931	NO	100Yr - 1 Day	N		AE	28.40	28.20	28.02				No Historical Water Level Data Available
H9932	NH9932	NO	100Yr - 1 Day	N		AE	29.61	29.52	29.40				No Historical Water Level Data Available
H9933	NH9933	NO	100Yr - 1 Day	N		AE	24.16	24.05	23.81				No Historical Water Level Data Available

Subbasin Name	Node Name	Percolation Incorporated in Model (Y/N)	Modeled Storm Event Use for Floodplain	Verification Data Available (Y/N)	FEMA Zone (A or B)	Preliminary Modeled Floodzone (A, AE, or X)	100Yr1D Max Stage ft, NAVD88	100Yr5D Max Stage ft, NAVD88	100Yr10D Max Stage ft, NAVD88	HW1	HW2	HW3	Notes
H9934	NH9934	NO	100Yr - 1 Day	N		AE	34.37	34.50	34.53				No Historical Water Level Data Available
H9935	NH9935	NO	100Yr - 1 Day	N		AE	31.91	32.38	32.47				No Historical Water Level Data Available
H9936	NH9936	YES	100Yr - 1 Day	N		X (Shaded)	26.21	27.13	27.46				No Historical Water Level Data Available
H9937	NH9937	NO	100Yr - 1 Day	N		AE	29.36	29.22	28.76				No Historical Water Level Data Available
H9938	NH9938	NO	100Yr - 1 Day	N		AE	29.43	29.21	28.81				No Historical Water Level Data Available
H9939	NH9939	NO	100Yr - 1 Day	N		AE	31.42	31.30	30.36				No Historical Water Level Data Available
H9940	NH9940	NO	100Yr - 1 Day	N		AE	30.25	30.23	30.11				No Historical Water Level Data Available
H9941	NH9941	NO	100Yr - 1 Day	N		AE	29.18	28.99	28.87				No Historical Water Level Data Available
H9942	NH9942	NO	100Yr - 1 Day	N		AE	29.89	29.66	29.37				No Historical Water Level Data Available
H9943	NH9943	NO	100Yr - 1 Day	N		AE	29.01	28.92	28.77				No Historical Water Level Data Available
H9944	NH9944	NO	100Yr - 1 Day	N		AE	30.36	29.85	29.43				No Historical Water Level Data Available
H9945	NH9945	YES	100Yr - 1 Day	N		X (Shaded)	31.06	31.08	31.02				No Historical Water Level Data Available
H9946	NH9946	NO	100Yr - 1 Day	N		AE	29.04	28.96	28.88				No Historical Water Level Data Available
H9947	NH9947	NO	100Yr - 1 Day	N		AE	21.86	21.80	21.71				No Historical Water Level Data Available
H9948	NH9948	NO	100Yr - 1 Day	N		AE	27.89	28.05	27.62				No Historical Water Level Data Available
H9949	NH9949	NO	100Yr - 1 Day	N			27.21	27.07	27.03				No Historical Water Level Data Available
H9950	NH9950	NO	100Yr - 1 Day	N		AE	28.62	28.50	28.39				No Historical Water Level Data Available
H9951	NH9951	NO	100Yr - 1 Day	N	B	AE	23.92	23.72	23.24				No Historical Water Level Data Available
H9952	NH9952	NO	100Yr - 1 Day	N		AE	29.10	28.97	28.79				No Historical Water Level Data Available
H9953	NH9953	NO	100Yr - 1 Day	N		AE	34.37	34.50	34.53				No Historical Water Level Data Available
H9954	NH9954	NO	100Yr - 1 Day	N		AE	30.60	30.60	30.60				No Historical Water Level Data Available
H9956	NH9956	YES	100Yr - 1 Day	N			27.51	29.39	30.22				No Historical Water Level Data Available
H9958	NH9958	YES	100Yr - 1 Day	N			24.88	25.64	27.17				No Historical Water Level Data Available
H9959	NH9959	NO	100Yr - 1 Day	N			29.37	29.09	28.80				No Historical Water Level Data Available
H9960	NH9960	NO	100Yr - 1 Day	N		AE	24.32	24.18	24.16				No Historical Water Level Data Available
H9962	NH9962	NO	100Yr - 1 Day	N		AE	35.28	35.28	35.28				No Historical Water Level Data Available
H9963	NH9963	NO	100Yr - 1 Day	N			29.35	29.93	30.38				No Historical Water Level Data Available
H9964	NH9964	NO	100Yr - 1 Day	N		AE	34.37	34.51	34.53				No Historical Water Level Data Available
H9966	NH9966	NO	100Yr - 1 Day	N		AE	23.57	23.49	23.15				No Historical Water Level Data Available
H9967	NH9967	NO	100Yr - 1 Day	N			23.54	23.48	23.14				No Historical Water Level Data Available
H9968	NH9968	NO	100Yr - 1 Day	N	B	AE	23.55	23.47	23.12				No Historical Water Level Data Available
H9969	NH9969	NO	100Yr - 1 Day	N	B		23.54	23.47	23.13				No Historical Water Level Data Available
H9970	NH9970	NO	100Yr - 1 Day	N	B	AE	23.55	23.47	23.14				No Historical Water Level Data Available
H9971	NH9971	NO	100Yr - 1 Day	N			23.54	23.47	23.12				No Historical Water Level Data Available

Subbasin Name	Node Name	Percolation Incorporated in Model (Y/N)	Modeled Storm Event Use for Floodplain	Verification Data Available (Y/N)	FEMA Zone (A or B)	Preliminary Modeled Floodzone (A, AE, or X)	100Yr1D Max Stage ft, NAVD88	100Yr5D Max Stage ft, NAVD88	100Yr10D Max Stage ft, NAVD88	HW1	HW2	HW3	Notes
H9972	NH9972	NO	100Yr - 1 Day	N	B	AE	23.55	23.47	23.12				No Historical Water Level Data Available
H9973	NH9973	NO	100Yr - 1 Day	N		AE	23.54	23.46	23.12				No Historical Water Level Data Available
H9974	NH9974	NO	100Yr - 1 Day	N	B	AE	23.51	23.44	23.13				No Historical Water Level Data Available
H9975	NH9975	NO	100Yr - 1 Day	N	B	AE	23.54	23.46	23.11				No Historical Water Level Data Available
H9976	NH9976	NO	100Yr - 1 Day	N		AE	23.55	23.47	23.13				No Historical Water Level Data Available
H9977	NH9977	NO	100Yr - 1 Day	N		AE	23.57	23.49	23.20				No Historical Water Level Data Available
H9978	NH9978	NO	100Yr - 1 Day	N	B	AE	23.53	23.46	23.13				No Historical Water Level Data Available
H9980	NH9980	NO	100Yr - 1 Day	N		AE	23.55	23.48	23.13				No Historical Water Level Data Available
H9982	NH9982	NO	100Yr - 1 Day	N	B	AE	23.54	23.46	23.12				No Historical Water Level Data Available
H9983	NH9983	NO	100Yr - 1 Day	N		AE	23.53	23.46	23.11				No Historical Water Level Data Available
H9984	NH9984	NO	100Yr - 1 Day	N		AE	23.80	23.69	23.53				No Historical Water Level Data Available
H9986	NH9986	NO	100Yr - 1 Day	N	A	AE	23.33	23.81	22.97				No Historical Water Level Data Available
H9988	NH9988	NO	100Yr - 1 Day	N	A	AE	24.45	24.89	24.08				No Historical Water Level Data Available
H9990	NH9990	NO	100Yr - 1 Day	N	A	AE	24.20	24.66	23.83				No Historical Water Level Data Available
H9992	NH9992	NO	100Yr - 1 Day	N		AE	27.89	28.05	27.65				No Historical Water Level Data Available
H9994	NH9994	NO	100Yr - 1 Day	N		AE	25.42	25.29	24.40				No Historical Water Level Data Available
H9995	NH9995	NO	100Yr - 1 Day	N	A	AE	21.66	22.06	21.38				No Historical Water Level Data Available
H9996	NH9996	YES	100Yr - 1 Day	N		X (Shaded)	29.19	30.05	31.51				No Historical Water Level Data Available
H9997	NH9997	NO	100Yr - 1 Day	N		AE	23.70	23.70	23.70				No Historical Water Level Data Available
H9998	NH9998	NO	100Yr - 1 Day	N		AE	23.79	23.74	23.74				No Historical Water Level Data Available
I0100	NI0100	NO	100Yr - 1 Day	N	A	AE	69.42	70.00	70.04				No Historical Water Level Data Available
I0110	NI0110	NO	100Yr - 1 Day	N	A	AE	69.42	70.00	70.04				No Historical Water Level Data Available
I0120	NI0120	NO	100Yr - 1 Day	N	A	AE	69.42	70.00	70.04				No Historical Water Level Data Available
I0130	NI0130	NO	100Yr - 1 Day	N		AE	70.62	71.06	71.12				No Historical Water Level Data Available
I0200	NI0200	NO	100Yr - 1 Day	N	A	AE	69.67	70.00	70.12				No Historical Water Level Data Available
I0210	NI0210	NO	100Yr - 1 Day	N	A	AE	69.67	70.00	70.13				No Historical Water Level Data Available
I0292	NI0292	YES	100Yr - 1 Day	N		X (Shaded)	71.21	72.10	73.31				No Historical Water Level Data Available
I0294	NI0294	YES	100Yr - 1 Day	N			72.84	72.84	72.85				No Historical Water Level Data Available
I0296	NI0296	YES	100Yr - 1 Day	N	A		70.70	71.07	71.58				No Historical Water Level Data Available
I0298	NI0298	NO	100Yr - 1 Day	N	A	AE	72.36	72.39	72.46				No Historical Water Level Data Available
I0300	NI0300	NO	100Yr - 1 Day	N	A	AE	69.67	70.00	70.13				No Historical Water Level Data Available
I0305	NI0305	NO	100Yr - 1 Day	N		AE	74.10	74.15	74.07				No Historical Water Level Data Available
I0310	NI0310	NO	100Yr - 1 Day	N		AE	69.90	70.00	70.13				No Historical Water Level Data Available
I0400	NI0400	NO	100Yr - 1 Day	N	A	AE	69.67	70.00	70.13				No Historical Water Level Data Available

Subbasin Name	Node Name	Percolation Incorporated in Model (Y/N)	Modeled Storm Event Use for Floodplain	Verification Data Available (Y/N)	FEMA Zone (A or B)	Preliminary Modeled Floodzone (A, AE, or X)	100Yr1D Max Stage ft, NAVD88	100Yr5D Max Stage ft, NAVD88	100Yr10D Max Stage ft, NAVD88	HW1	HW2	HW3	Notes
I0410	NI0410	NO	100Yr - 1 Day	N	A	AE	69.32	69.98	70.13				No Historical Water Level Data Available
I0450	NI0450	NO	100Yr - 1 Day	N		X (Shaded)	69.99	69.98	70.13				No Historical Water Level Data Available
I0500	NI0500	NO	100Yr - 1 Day	N	A	AE	69.32	69.98	70.13				No Historical Water Level Data Available
I0600	NI0600	NO	100Yr - 1 Day	N	A	AE	68.80	69.98	70.13				No Historical Water Level Data Available
I0605	NI0605	NO	100Yr - 1 Day	N		AE	70.09	70.68	70.77				No Historical Water Level Data Available
I0608	NI0608	NO	100Yr - 1 Day	N		AE	70.09	70.68	70.77				No Historical Water Level Data Available
I0610	NI0610	NO	100Yr - 1 Day	N	A	AE	69.11	69.47	69.56				No Historical Water Level Data Available
I0698	NI0698	NO	100Yr - 1 Day	N		AE	67.71	68.32	68.27				No Historical Water Level Data Available
I0700	NI0700	NO	100Yr - 1 Day	N		AE	67.66	68.23	68.15				No Historical Water Level Data Available
I0710	NI0710	NO	100Yr - 1 Day	N		AE	68.64	68.79	68.71				No Historical Water Level Data Available
I0720	NI0720	NO	100Yr - 1 Day	N		AE	68.63	68.78	68.70				No Historical Water Level Data Available
I0730	NI0730	NO	100Yr - 1 Day	N		AE	65.88	65.54	65.02				No Historical Water Level Data Available
I0738	NI0738	NO	100Yr - 1 Day	N		AE	67.37	67.29	67.22				No Historical Water Level Data Available
I0740	NI0740	NO	100Yr - 1 Day	N		AE	65.25	65.21	64.93				No Historical Water Level Data Available
I0796	NI0796	NO	100Yr - 1 Day	N		AE	66.71	66.62	66.53				No Historical Water Level Data Available
I0798	NI0798	NO	100Yr - 1 Day	N		AE	65.69	65.54	65.35				No Historical Water Level Data Available
I0800	NI0800	NO	100Yr - 1 Day	N	A	AE	64.44	64.55	64.39				No Historical Water Level Data Available
I0900	NI0900	NO	100Yr - 1 Day	N		AE	63.72	63.80	63.68				No Historical Water Level Data Available
I0902	NI0902	NO	100Yr - 1 Day	N		AE	64.29	64.35	64.26				No Historical Water Level Data Available
I1000	NI1000	NO	100Yr - 1 Day	N		AE	62.67	63.12	62.69				No Historical Water Level Data Available
I1010	NI1010	NO	100Yr - 1 Day	N		AE	65.25	65.22	65.16				No Historical Water Level Data Available
I1020	NI1020	NO	100Yr - 1 Day	N		AE	63.54	63.71	63.64				No Historical Water Level Data Available
I1022	NI1022	NO	100Yr - 1 Day	N		AE	63.75	63.72	63.66				No Historical Water Level Data Available
I1030	NI1030	NO	100Yr - 1 Day	N		AE	64.95	64.84	64.72				No Historical Water Level Data Available
I1040	NI1040	NO	100Yr - 1 Day	N	A	AE	63.55	63.73	63.66				No Historical Water Level Data Available
I1042	NI1042	NO	100Yr - 1 Day	N		AE	63.55	63.73	63.66				No Historical Water Level Data Available
I1050	NI1050	NO	100Yr - 1 Day	N		AE	62.09	62.18	62.21				No Historical Water Level Data Available
I1060	NI1060	NO	100Yr - 1 Day	N		AE	61.82	62.05	61.95				No Historical Water Level Data Available
I1062	NI1062	NO	100Yr - 1 Day	N		AE	61.82	62.05	61.95				No Historical Water Level Data Available
I1100	NI1100	NO	100Yr - 1 Day	N		AE	61.70	62.02	61.81				No Historical Water Level Data Available
J0010	NJ0010	YES	100Yr - 1 Day	N			47.30	47.29	47.13				No Historical Water Level Data Available
J0020	NJ0020	NO	100Yr - 1 Day	N		AE	43.61	43.76	43.76				No Historical Water Level Data Available
J0025	NJ0025	NO	100Yr - 1 Day	N	A	AE	37.96	43.40	43.74				No Historical Water Level Data Available
J0030	NJ0030	NO	100Yr - 1 Day	N	A	AE	38.19	43.40	43.74				No Historical Water Level Data Available

Subbasin Name	Node Name	Percolation Incorporated in Model (Y/N)	Modeled Storm Event Use for Floodplain	Verification Data Available (Y/N)	FEMA Zone (A or B)	Preliminary Modeled Floodzone (A, AE, or X)	100Yr1D Max Stage ft, NAVD88	100Yr5D Max Stage ft, NAVD88	100Yr10D Max Stage ft, NAVD88	HW1	HW2	HW3	Notes
J0040	NJ0040	YES	100Yr - 1 Day	N		AE	41.39	41.74	41.33				No Historical Water Level Data Available
J0041	NJ0041	YES	100Yr - 1 Day	N			44.37	44.37	44.37				No Historical Water Level Data Available
J0043	NJ0043	NO	100Yr - 1 Day	N		AE	47.84	48.34	48.57				No Historical Water Level Data Available
J0044	NJ0044	NO	100Yr - 1 Day	N		AE	51.57	51.79	51.88				No Historical Water Level Data Available
J0045	NJ0045	NO	100Yr - 1 Day	N		AE	43.75	45.73	46.02				No Historical Water Level Data Available
J0050	NJ0050	YES	100Yr - 1 Day	N		AE	43.41	45.44	45.81				No Historical Water Level Data Available
J0060	NJ0060	YES	100Yr - 1 Day	N	A	AE	41.64	45.37	45.59				No Historical Water Level Data Available
J0065	NJ0065	NO	100Yr - 1 Day	N	A	AE	40.22	43.04	43.74				No Historical Water Level Data Available
J0067	NJ0067	YES	100Yr - 1 Day	N	A		39.41	43.39	44.30				No Historical Water Level Data Available
J0068	NJ0068	YES	100Yr - 1 Day	N	A		38.11	43.40	43.74				No Historical Water Level Data Available
J0069	NJ0069	NO	100Yr - 1 Day	N	A	AE	39.68	43.40	43.74				No Historical Water Level Data Available
J0070	NJ0070	NO	100Yr - 1 Day	N	A	AE	39.68	43.40	43.74				No Historical Water Level Data Available
J0080	NJ0080	NO	100Yr - 1 Day	N	A	AE	37.73	43.40	43.74				No Historical Water Level Data Available
J0082	NJ0082	NO	100Yr - 1 Day	N		AE	39.26	40.91	41.43				No Historical Water Level Data Available
J0083	NJ0083	NO	100Yr - 1 Day	N		AE	40.09	40.91	41.43				No Historical Water Level Data Available
J0084	NJ0084	NO	100Yr - 1 Day	N		AE	40.09	40.91	41.43				No Historical Water Level Data Available
J0085	NJ0085	NO	100Yr - 1 Day	N		AE	38.08	40.91	41.43				No Historical Water Level Data Available
J0086	NJ0086	NO	100Yr - 1 Day	N		AE	37.24	39.33	39.97				No Historical Water Level Data Available
J0087	NJ0087	NO	100Yr - 1 Day	N	A	AE	40.62	40.63	40.61				No Historical Water Level Data Available
J0088	NJ0088	NO	100Yr - 1 Day	N		AE	36.30	39.46	40.74				No Historical Water Level Data Available
J0089	NJ0089	NO	100Yr - 1 Day	N	A	AE	39.53	39.54	39.70				No Historical Water Level Data Available
J0090	NJ0090	NO	100Yr - 1 Day	N	A	AE	37.50	40.91	41.46				No Historical Water Level Data Available
J0091	NJ0091	NO	100Yr - 1 Day	N		AE	41.95	42.00	41.98				No Historical Water Level Data Available
J0092	NJ0092	NO	100Yr - 1 Day	N	A	AE	42.72	42.64	42.51				No Historical Water Level Data Available
J0093	NJ0093	NO	100Yr - 1 Day	N		AE	44.83	44.80	44.62				No Historical Water Level Data Available
J0094	NJ0094	NO	100Yr - 1 Day	N	A	AE	40.35	40.30	40.10				No Historical Water Level Data Available
J0095	NJ0095	NO	100Yr - 1 Day	N	A	AE	39.30	39.53	39.70				No Historical Water Level Data Available
J0096	NJ0096	NO	100Yr - 1 Day	N		AE	38.59	41.11	41.74				No Historical Water Level Data Available
J0097	NJ0097	NO	100Yr - 1 Day	N	A	AE	37.67	38.38	39.70				No Historical Water Level Data Available
J0098	NJ0098	NO	100Yr - 1 Day	N		AE	44.07	45.35	45.43				No Historical Water Level Data Available
J0099	NJ0099	NO	100Yr - 1 Day	N	A	AE	37.67	38.38	39.70				No Historical Water Level Data Available
J0100	NJ0100	NO	100Yr - 1 Day	N	A	AE	37.67	38.38	39.70				No Historical Water Level Data Available
J0105	NJ0105	NO	100Yr - 1 Day	N		AE	37.58	38.91	39.46				No Historical Water Level Data Available
J0110	NJ0110	NO	100Yr - 1 Day	N		AE	39.04	39.84	40.24				No Historical Water Level Data Available

Subbasin Name	Node Name	Percolation Incorporated in Model (Y/N)	Modeled Storm Event Use for Floodplain	Verification Data Available (Y/N)	FEMA Zone (A or B)	Preliminary Modeled Floodzone (A, AE, or X)	100Yr1D Max Stage ft, NAVD88	100Yr5D Max Stage ft, NAVD88	100Yr10D Max Stage ft, NAVD88	HW1	HW2	HW3	Notes
J0112	NJ0112	NO	100Yr - 1 Day	N		X (Shaded)	38.35	40.04	40.39				No Historical Water Level Data Available
J0113	NJ0113	NO	100Yr - 1 Day	N		X (Shaded)	35.74	38.54	39.70				No Historical Water Level Data Available
J0114	NJ0114	YES	100Yr - 1 Day	N			36.13	38.36	39.70				No Historical Water Level Data Available
J0115	NJ0115	NO	100Yr - 1 Day	N	A	AE	37.64	38.40	39.01				No Historical Water Level Data Available
J0117	NJ0117	NO	100Yr - 1 Day	N		AE	37.99	38.54	39.70				No Historical Water Level Data Available
J0119	NJ0119	YES	100Yr - 1 Day	N			35.11	38.78	39.70				No Historical Water Level Data Available
J0120	NJ0120	YES	100Yr - 1 Day	N		X (Shaded)	34.93	36.41	39.70				No Historical Water Level Data Available
J0125	NJ0125	YES	100Yr - 1 Day	N	A	X (Shaded)	35.29	35.77	39.70				No Historical Water Level Data Available
J0127	NJ0127	YES	100Yr - 1 Day	N		AE	35.91	35.40	39.70				No Historical Water Level Data Available
J0130	NJ0130	NO	100Yr - 1 Day	N	A	AE	37.62	38.37	39.70				No Historical Water Level Data Available
J0135	NJ0135	NO	100Yr - 1 Day	N		AE	34.29	33.38	39.70				No Historical Water Level Data Available
J0140	NJ0140	NO	100Yr - 1 Day	N		AE	36.67	37.05	39.70				No Historical Water Level Data Available
J0142	NJ0142	YES	100Yr - 1 Day	N		AE	44.40	43.93	43.52				No Historical Water Level Data Available
J0145	NJ0145	YES	100Yr - 1 Day	N		AE	36.65	37.05	39.70				No Historical Water Level Data Available
J0150	NJ0150	NO	100Yr - 1 Day	N		AE	35.59	36.02	39.70				No Historical Water Level Data Available
J0155	NJ0155	NO	100Yr - 1 Day	N	A	AE	37.62	38.37	39.70				No Historical Water Level Data Available
J0160	NJ0160	NO	100Yr - 1 Day	N	A	AE	37.62	38.37	39.70				No Historical Water Level Data Available
J0165	NJ0165	NO	100Yr - 1 Day	N	A	AE	37.50	38.36	39.70				No Historical Water Level Data Available
J0192	NJ0192	NO	100Yr - 1 Day	N	A	AE	38.21	38.54	38.20				No Historical Water Level Data Available
J0198	NJ0198	NO	100Yr - 1 Day	N	A	AE	37.72	37.94	37.70				No Historical Water Level Data Available
J0200	NJ0200	NO	100Yr - 1 Day	N	A	AE	37.62	38.37	39.70				No Historical Water Level Data Available
J0210	NJ0210	NO	100Yr - 1 Day	N		AE	35.89	35.74	35.73				No Historical Water Level Data Available
J0220	NJ0220	NO	100Yr - 1 Day	N		AE	35.53	35.73	35.66				No Historical Water Level Data Available
J0230	NJ0230	NO	100Yr - 1 Day	N	A	AE	35.54	35.74	35.63				No Historical Water Level Data Available
J0240	NJ0240	NO	100Yr - 1 Day	N		AE	34.55	35.58	36.03				No Historical Water Level Data Available
J0250	NJ0250	NO	100Yr - 1 Day	N	A	AE	35.50	35.69	35.59				No Historical Water Level Data Available
J0260	NJ0260	NO	100Yr - 1 Day	N	A	AE	35.50	35.69	35.60				No Historical Water Level Data Available
J0300	NJ0300	NO	100Yr - 1 Day	N	A	AE	35.50	35.68	35.59				No Historical Water Level Data Available
J0310	NJ0310	NO	100Yr - 1 Day	N		AE	36.72	36.91	36.89				No Historical Water Level Data Available
J0320	NJ0320	NO	100Yr - 1 Day	N		AE	36.01	36.25	36.39				No Historical Water Level Data Available
J0322	NJ0322	NO	100Yr - 1 Day	N		AE	36.87	36.69	36.49				No Historical Water Level Data Available
J0324	NJ0324	NO	100Yr - 1 Day	N		AE	37.79	37.78	37.78				No Historical Water Level Data Available
J0330	NJ0330	NO	100Yr - 1 Day	N	A	AE	35.48	35.65	35.56				No Historical Water Level Data Available
J0398	NJ0398	NO	100Yr - 1 Day	N	A	AE	34.89	35.17	35.04				No Historical Water Level Data Available

Subbasin Name	Node Name	Percolation Incorporated in Model (Y/N)	Modeled Storm Event Use for Floodplain	Verification Data Available (Y/N)	FEMA Zone (A or B)	Preliminary Modeled Floodzone (A, AE, or X)	100Yr1D Max Stage ft, NAVD88	100Yr5D Max Stage ft, NAVD88	100Yr10D Max Stage ft, NAVD88	HW1	HW2	HW3	Notes
J0400	NJ0400	NO	100Yr - 1 Day	N	A	AE	35.48	35.65	35.56				No Historical Water Level Data Available
J0500	NJ0500	NO	100Yr - 1 Day	N	A	AE	35.10	35.21	35.15				No Historical Water Level Data Available
J0510	NJ0510	NO	100Yr - 1 Day	N		AE	31.57	32.86	32.32				No Historical Water Level Data Available
J0520	NJ0520	NO	100Yr - 1 Day	N		AE	32.15	32.93	32.47				No Historical Water Level Data Available
J0530	NJ0530	NO	100Yr - 1 Day	N	A	AE	31.45	32.49	32.04				No Historical Water Level Data Available
J0532	NJ0532	NO	100Yr - 1 Day	N	A	AE	32.81	33.30	33.32				No Historical Water Level Data Available
J0540	NJ0540	NO	100Yr - 1 Day	N	A	AE	34.62	35.17	35.17				No Historical Water Level Data Available
J0550	NJ0550	NO	100Yr - 1 Day	N	A	AE	33.52	33.78	33.86				No Historical Water Level Data Available
J0575	NJ0575	YES	100Yr - 1 Day	N		AE	58.58	58.35	60.49				No Historical Water Level Data Available
J0600	NJ0600	NO	100Yr - 1 Day	N	A	AE	31.44	32.49	32.04				No Historical Water Level Data Available
J0610	NJ0610	NO	100Yr - 1 Day	N	A	AE	32.04	32.41	32.28				No Historical Water Level Data Available
J0618	NJ0618	NO	100Yr - 1 Day	N		AE	36.74	37.02	37.06				No Historical Water Level Data Available
J0620	NJ0620	NO	100Yr - 1 Day	Y	A	AE	30.34	30.55	30.47	30.56			HW1: HIGH WATER FDOT_14620-3250
J0698	NJ0698	NO	100Yr - 1 Day	N		AE	34.59	34.46	34.35				No Historical Water Level Data Available
J0700	NJ0700	NO	100Yr - 1 Day	N	A	AE	30.34	30.54	30.47				No Historical Water Level Data Available
J0900	NJ0900	NO	100Yr - 1 Day	N	A	AE	30.33	30.53	30.46				No Historical Water Level Data Available
J0902	NJ0902	NO	100Yr - 1 Day	N		AE	31.47	31.52	31.48				No Historical Water Level Data Available
J0910	NJ0910	NO	100Yr - 1 Day	N		AE	31.65	31.66	31.56				No Historical Water Level Data Available
J0920	NJ0920	NO	100Yr - 1 Day	N		AE	31.25	30.66	30.44				No Historical Water Level Data Available
J1000	NJ1000	NO	100Yr - 1 Day	N	A	AE	30.31	30.50	30.44				No Historical Water Level Data Available
J1010	NJ1010	NO	100Yr - 1 Day	N	A	AE	27.97	28.29	28.19				No Historical Water Level Data Available
J1020	NJ1020	NO	100Yr - 1 Day	N	A	AE	27.97	28.29	28.19				No Historical Water Level Data Available
J1030	NJ1030	NO	100Yr - 1 Day	N	A	AE	28.69	29.56	29.49				No Historical Water Level Data Available
J1040	NJ1040	NO	100Yr - 1 Day	N	A	AE	28.87	28.77	28.69				No Historical Water Level Data Available
J1050	NJ1050	NO	100Yr - 1 Day	N	A	AE	27.95	28.26	28.16				No Historical Water Level Data Available
J1060	NJ1060	NO	100Yr - 1 Day	N	A	AE	30.32	30.53	30.46				No Historical Water Level Data Available
J1062	NJ1062	NO	100Yr - 1 Day	N	A	AE	30.32	30.53	30.46				No Historical Water Level Data Available
J1070	NJ1070	NO	100Yr - 1 Day	N	A	AE	28.93	28.86	28.47				No Historical Water Level Data Available
J1075	NJ1075	NO	100Yr - 1 Day	N	A	AE	28.79	28.69	28.59				No Historical Water Level Data Available
J1080	NJ1080	NO	100Yr - 1 Day	N	A	AE	27.83	28.08	28.00				No Historical Water Level Data Available
J1082	NJ1082	NO	100Yr - 1 Day	N	A	AE	28.88	28.59	28.01				No Historical Water Level Data Available
J1090	NJ1090	NO	100Yr - 1 Day	N	A	AE	27.83	28.07	27.99				No Historical Water Level Data Available
J1100	NJ1100	NO	100Yr - 1 Day	N	A	AE	27.95	28.26	28.16				No Historical Water Level Data Available
J1110	NJ1110	NO	100Yr - 1 Day	N	A	AE	28.12	28.26	28.16				No Historical Water Level Data Available

Subbasin Name	Node Name	Percolation Incorporated in Model (Y/N)	Modeled Storm Event Use for Floodplain	Verification Data Available (Y/N)	FEMA Zone (A or B)	Preliminary Modeled Floodzone (A, AE, or X)	100Yr1D Max Stage ft, NAVD88	100Yr5D Max Stage ft, NAVD88	100Yr10D Max Stage ft, NAVD88	HW1	HW2	HW3	Notes
J1300	NJ1300	NO	100Yr - 1 Day	Y	A	AE	27.82	28.06	27.99	2.94			HW1: PEAK SWFWMD, Water Level Data - Hydrologic Data Section 2/17/1998
J1405	NJ1405	NO	100Yr - 1 Day	N	A	AE	28.34	28.39	28.39				No Historical Water Level Data Available
J1410	NJ1410	NO	100Yr - 1 Day	N	A	AE	25.67	26.63	26.52				No Historical Water Level Data Available
J1412	NJ1412	NO	100Yr - 1 Day	N	A	AE	27.97	28.28	28.19				No Historical Water Level Data Available
J1414	NJ1414	NO	100Yr - 1 Day	N	A	AE	27.97	28.29	28.19				No Historical Water Level Data Available
J1500	NJ1500	NO	100Yr - 1 Day	N	A	AE	25.32	26.11	25.98				No Historical Water Level Data Available
J9261	NJ9261	NO	100Yr - 1 Day	N		IN LOW CONFIDENCE	35.97	36.07	35.76				No Historical Water Level Data Available
J9262	NJ9262	NO	100Yr - 1 Day	N		IN LOW CONFIDENCE	35.97	36.07	35.76				No Historical Water Level Data Available
J9263	NJ9263	NO	100Yr - 1 Day	N		AE	35.97	36.07	35.76				No Historical Water Level Data Available
J9264	NJ9264	NO	100Yr - 1 Day	N		IN LOW CONFIDENCE	38.42	38.38	38.01				No Historical Water Level Data Available
J9265	NJ9265	NO	100Yr - 1 Day	N		IN LOW CONFIDENCE	35.97	36.07	35.76				No Historical Water Level Data Available
J9266	NJ9266	NO	100Yr - 1 Day	N		AE	35.50	35.68	35.59				No Historical Water Level Data Available
J9267	NJ9267	NO	100Yr - 1 Day	N		IN LOW CONFIDENCE	39.36	39.50	38.53				No Historical Water Level Data Available
J9268	NJ9268	NO	100Yr - 1 Day	N		IN LOW CONFIDENCE	36.69	37.06	36.58				No Historical Water Level Data Available
J9270	NJ9270	NO	100Yr - 1 Day	N	A	IN LOW CONFIDENCE	35.53	35.73	35.62				No Historical Water Level Data Available
J9272	NJ9272	NO	100Yr - 1 Day	N	A	AE	35.53	35.73	35.62				No Historical Water Level Data Available
J9275	NJ9275	NO	100Yr - 1 Day	N	A	IN LOW CONFIDENCE	35.53	35.73	35.62				No Historical Water Level Data Available
J9277	NJ9277	NO	100Yr - 1 Day	N	A	IN LOW CONFIDENCE	35.53	35.73	35.62				No Historical Water Level Data Available
J9280	NJ9280	NO	100Yr - 1 Day	N	A	IN LOW CONFIDENCE	39.85	40.26	39.38				No Historical Water Level Data Available
J9282	NJ9282	NO	100Yr - 1 Day	N	A	IN LOW CONFIDENCE	35.54	35.74	35.63				No Historical Water Level Data Available
J9284	NJ9284	NO	100Yr - 1 Day	N	A	IN LOW CONFIDENCE	37.43	36.74	36.01				No Historical Water Level Data Available
J9286	NJ9286	NO	100Yr - 1 Day	N	A	IN LOW CONFIDENCE	35.50	35.68	35.59				No Historical Water Level Data Available
J9288	NJ9288	NO	100Yr - 1 Day	N	A	IN LOW CONFIDENCE	35.51	35.69	35.59				No Historical Water Level Data Available
J9290	NJ9290	NO	100Yr - 1 Day	N	A	IN LOW CONFIDENCE	35.51	35.70	35.60				No Historical Water Level Data Available
J9292	NJ9292	NO	100Yr - 1 Day	N	A	AE	35.50	35.69	35.59				No Historical Water Level Data Available
J9294	NJ9294	NO	100Yr - 1 Day	N	A	IN LOW CONFIDENCE	35.50	35.69	35.59				No Historical Water Level Data Available
J9296	NJ9296	NO	100Yr - 1 Day	N	A	IN LOW CONFIDENCE	35.54	35.74	35.63				No Historical Water Level Data Available
J9302	NJ9302	NO	100Yr - 1 Day	N		IN LOW CONFIDENCE	37.68	38.00	37.68				No Historical Water Level Data Available
J9305	NJ9305	NO	100Yr - 1 Day	N		IN LOW CONFIDENCE	37.68	37.98	37.67				No Historical Water Level Data Available
J9307	NJ9307	NO	100Yr - 1 Day	N		IN LOW CONFIDENCE	37.97	37.83	37.65				No Historical Water Level Data Available
J9311	NJ9311	NO	100Yr - 1 Day	N		AE	38.15	37.75	36.96				No Historical Water Level Data Available
J9312	NJ9312	NO	100Yr - 1 Day	N		AE	36.02	36.25	36.40				No Historical Water Level Data Available

Subbasin Name	Node Name	Percolation Incorporated in Model (Y/N)	Modeled Storm Event Use for Floodplain	Verification Data Available (Y/N)	FEMA Zone (A or B)	Preliminary Modeled Floodzone (A, AE, or X)	100Yr1D Max Stage ft, NAVD88	100Yr5D Max Stage ft, NAVD88	100Yr10D Max Stage ft, NAVD88	HW1	HW2	HW3	Notes
J9313	NJ9313	NO	100Yr - 1 Day	N	A	AE	38.13	37.86	37.12				No Historical Water Level Data Available
J9315	NJ9315	NO	100Yr - 1 Day	N		AE	38.13	37.86	37.30				No Historical Water Level Data Available
J9316	NJ9316	NO	100Yr - 1 Day	N		X (Shaded)	37.97	37.44	36.78				No Historical Water Level Data Available
J9317	NJ9317	NO	100Yr - 1 Day	N		AE	37.69	37.21	36.67				No Historical Water Level Data Available
J9318	NJ9318	NO	100Yr - 1 Day	N		X (Shaded)	38.14	37.67	36.90				No Historical Water Level Data Available
J9319	NJ9319	NO	100Yr - 1 Day	N		AE	37.44	37.22	36.91				No Historical Water Level Data Available
J9340	NJ9340	NO	100Yr - 1 Day	N		IN LOW CONFIDENCE	35.48	35.65	35.56				No Historical Water Level Data Available
J9345	NJ9345	NO	100Yr - 1 Day	N	A	IN LOW CONFIDENCE	35.48	35.65	35.56				No Historical Water Level Data Available
J9350	NJ9350	NO	100Yr - 1 Day	N		IN LOW CONFIDENCE	35.48	35.65	35.56				No Historical Water Level Data Available
J9355	NJ9355	NO	100Yr - 1 Day	N	A	AE	35.48	35.65	35.56				No Historical Water Level Data Available
K0010	NK0010	NO	100Yr - 1 Day	N		AE	53.84	54.07	57.25				No Historical Water Level Data Available
K0020	NK0020	NO	100Yr - 1 Day	N	A	AE	58.51	58.48	57.90				No Historical Water Level Data Available
K0030	NK0030	NO	100Yr - 1 Day	N		AE	52.83	54.25	54.80				No Historical Water Level Data Available
K0100	NK0100	NO	100Yr - 1 Day	N	A	AE	52.78	52.99	53.26				No Historical Water Level Data Available
K0110	NK0110	NO	100Yr - 1 Day	N		AE	50.38	50.51	50.58				No Historical Water Level Data Available
K0120	NK0120	NO	100Yr - 1 Day	N		AE	50.38	50.51	50.58				No Historical Water Level Data Available
K0130	NK0130	NO	100Yr - 1 Day	N	A	AE	52.14	52.33	52.49				No Historical Water Level Data Available
K0140	NK0140	NO	100Yr - 1 Day	N	A	AE	52.68	52.97	53.23				No Historical Water Level Data Available
K0148	NK0148	NO	100Yr - 1 Day	N		AE	55.77	56.28	59.13				No Historical Water Level Data Available
K0150	NK0150	NO	100Yr - 1 Day	N		AE	57.12	57.56	59.14				No Historical Water Level Data Available
K0160	NK0160	NO	100Yr - 1 Day	N	A	AE	55.77	56.01	56.37				No Historical Water Level Data Available
K0170	NK0170	NO	100Yr - 1 Day	N	A	AE	57.24	57.54	57.11				No Historical Water Level Data Available
K0180	NK0180	NO	100Yr - 1 Day	N	A	AE	59.65	59.56	59.35				No Historical Water Level Data Available
K0190	NK0190	NO	100Yr - 1 Day	N		AE	57.09	57.12	57.05				No Historical Water Level Data Available
K0200	NK0200	NO	100Yr - 1 Day	N	A	AE	52.68	52.97	53.24				No Historical Water Level Data Available
K0210	NK0210	NO	100Yr - 1 Day	N	A	AE	52.82	53.05	53.09				No Historical Water Level Data Available
K0300	NK0300	NO	100Yr - 1 Day	N		AE	52.68	52.97	53.24				No Historical Water Level Data Available
K0310	NK0310	NO	100Yr - 1 Day	N	A	AE	58.23	58.60	58.65				No Historical Water Level Data Available
K0320	NK0320	NO	100Yr - 1 Day	N	A	AE	58.23	58.59	58.64				No Historical Water Level Data Available
K0330	NK0330	NO	100Yr - 1 Day	N	A	AE	58.36	58.62	58.75				No Historical Water Level Data Available
K0340	NK0340	NO	100Yr - 1 Day	N	A	AE	57.01	58.13	58.45				No Historical Water Level Data Available
K0350	NK0350	NO	100Yr - 1 Day	N	A	AE	55.91	57.04	57.06				No Historical Water Level Data Available
K0360	NK0360	NO	100Yr - 1 Day	N	A	IN LOW CONFIDENCE	52.56	52.36	52.16				No Historical Water Level Data Available
K0370	NK0370	NO	100Yr - 1 Day	N	A	AE	52.40	52.75	52.69				No Historical Water Level Data Available

Subbasin Name	Node Name	Percolation Incorporated in Model (Y/N)	Modeled Storm Event Use for Floodplain	Verification Data Available (Y/N)	FEMA Zone (A or B)	Preliminary Modeled Floodzone (A, AE, or X)	100Yr1D Max Stage ft, NAVD88	100Yr5D Max Stage ft, NAVD88	100Yr10D Max Stage ft, NAVD88	HW1	HW2	HW3	Notes
K0380	NK0380	NO	100Yr - 1 Day	N	A	AE	55.93	56.72	57.01				No Historical Water Level Data Available
K0390	NK0390	NO	100Yr - 1 Day	N	A	AE	51.08	51.53	51.73				No Historical Water Level Data Available
K0400	NK0400	NO	100Yr - 1 Day	N	A	AE	50.58	50.87	50.73				No Historical Water Level Data Available
K0410	NK0410	NO	100Yr - 1 Day	N	A	AE	51.00	51.11	51.17				No Historical Water Level Data Available
K0412	NK0412	NO	100Yr - 1 Day	N		AE	46.74	47.46	47.97				No Historical Water Level Data Available
K0415	NK0415	NO	100Yr - 1 Day	N		AE	49.50	49.90	49.92				No Historical Water Level Data Available
K0416	NK0416	NO	100Yr - 1 Day	N	A	AE	49.50	49.90	49.92				No Historical Water Level Data Available
K0417	NK0417	NO	100Yr - 1 Day	N		AE	48.36	48.44	48.47				No Historical Water Level Data Available
K0420	NK0420	NO	100Yr - 1 Day	N		AE	50.05	50.44	50.59				No Historical Water Level Data Available
K0430	NK0430	NO	100Yr - 1 Day	N		AE	49.21	50.33	50.64				No Historical Water Level Data Available
K0435	NK0435	NO	100Yr - 1 Day	N		AE	49.21	50.33	50.64				No Historical Water Level Data Available
K0440	NK0440	NO	100Yr - 1 Day	N		AE	52.42	53.03	53.03				No Historical Water Level Data Available
K0500	NK0500	NO	100Yr - 1 Day	N		AE	50.04	50.44	50.59				No Historical Water Level Data Available
K0600	NK0600	NO	100Yr - 1 Day	N		AE	47.91	48.26	48.28				No Historical Water Level Data Available
K0610	NK0610	NO	100Yr - 1 Day	N		AE	43.91	44.08	43.92				No Historical Water Level Data Available
K0615	NK0615	NO	100Yr - 1 Day	N		AE	43.32	43.43	43.25				No Historical Water Level Data Available
K0620	NK0620	NO	100Yr - 1 Day	N		AE	43.36	43.47	43.26				No Historical Water Level Data Available
K0630	NK0630	NO	100Yr - 1 Day	N		AE	46.67	46.88	46.95				No Historical Water Level Data Available
K0635	NK0635	NO	100Yr - 1 Day	N		AE	45.83	46.43	46.63				No Historical Water Level Data Available
K0638	NK0638	NO	100Yr - 1 Day	N		AE	47.83	49.04	49.05				No Historical Water Level Data Available
K0640	NK0640	NO	100Yr - 1 Day	N		AE	47.91	48.25	48.26				No Historical Water Level Data Available
K0650	NK0650	NO	100Yr - 1 Day	N		AE	44.62	44.87	44.81				No Historical Water Level Data Available
K0700	NK0700	NO	100Yr - 1 Day	N		AE	45.09	45.14	44.91				No Historical Water Level Data Available
K0800	NK0800	NO	100Yr - 1 Day	N		AE	47.85	47.97	47.94				No Historical Water Level Data Available
K0810	NK0810	NO	100Yr - 1 Day	N		AE	46.97	47.36	47.36				No Historical Water Level Data Available
K0820	NK0820	NO	100Yr - 1 Day	N		AE	44.94	45.85	45.86				No Historical Water Level Data Available
K0900	NK0900	NO	100Yr - 1 Day	N		AE	46.06	47.36	47.36				No Historical Water Level Data Available
K0946	NK0946	NO	100Yr - 1 Day	N		AE	52.74	52.83	52.78				No Historical Water Level Data Available
K0948	NK0948	NO	100Yr - 1 Day	N		AE	53.00	53.00	53.00				No Historical Water Level Data Available
K1000	NK1000	NO	100Yr - 1 Day	N	A	AE	42.27	42.17	42.05				No Historical Water Level Data Available
K1010	NK1010	NO	100Yr - 1 Day	N		AE	43.78	44.07	43.96				No Historical Water Level Data Available
K1020	NK1020	NO	100Yr - 1 Day	N		AE	43.04	43.22	43.13				No Historical Water Level Data Available
K1040	NK1040	NO	100Yr - 1 Day	N		AE	52.06	52.13	51.98				No Historical Water Level Data Available
K1045	NK1045	NO	100Yr - 1 Day	N		AE	51.79	51.60	51.40				No Historical Water Level Data Available

Subbasin Name	Node Name	Percolation Incorporated in Model (Y/N)	Modeled Storm Event Use for Floodplain	Verification Data Available (Y/N)	FEMA Zone (A or B)	Preliminary Modeled Floodzone (A, AE, or X)	100Yr1D Max Stage ft, NAVD88	100Yr5D Max Stage ft, NAVD88	100Yr10D Max Stage ft, NAVD88	HW1	HW2	HW3	Notes
K1050	NK1050	NO	100Yr - 1 Day	N		AE	49.87	50.09	49.95				No Historical Water Level Data Available
K1055	NK1055	NO	100Yr - 1 Day	N		AE	50.91	51.78	51.84				No Historical Water Level Data Available
K1060	NK1060	NO	100Yr - 1 Day	N		AE	49.83	50.03	49.91				No Historical Water Level Data Available
K1070	NK1070	NO	100Yr - 1 Day	N		AE	48.82	49.00	48.88				No Historical Water Level Data Available
K1072	NK1072	NO	100Yr - 1 Day	N		AE	46.41	46.55	46.49				No Historical Water Level Data Available
K1074	NK1074	NO	100Yr - 1 Day	N		AE	48.89	50.54	51.46				No Historical Water Level Data Available
K1076	NK1076	NO	100Yr - 1 Day	N		AE	50.14	50.42	50.49				No Historical Water Level Data Available
K1077	NK1077	NO	100Yr - 1 Day	N		AE	50.36	50.36	50.33				No Historical Water Level Data Available
K1078	NK1078	NO	100Yr - 1 Day	N		AE	47.14	47.38	47.26				No Historical Water Level Data Available
K1080	NK1080	NO	100Yr - 1 Day	N		AE	47.17	47.43	47.30				No Historical Water Level Data Available
K1085	NK1085	NO	100Yr - 1 Day	N		AE	46.46	46.60	46.48				No Historical Water Level Data Available
K1088	NK1088	NO	100Yr - 1 Day	N		AE	45.55	45.66	45.56				No Historical Water Level Data Available
K1090	NK1090	NO	100Yr - 1 Day	N		AE	45.06	45.13	45.03				No Historical Water Level Data Available
K1092	NK1092	NO	100Yr - 1 Day	N		AE	48.46	49.89	49.90				No Historical Water Level Data Available
K1095	NK1095	NO	100Yr - 1 Day	N		AE	47.94	49.30	49.51				No Historical Water Level Data Available
K1096	NK1096	NO	100Yr - 1 Day	N		AE	49.43	49.36	49.24				No Historical Water Level Data Available
K1097	NK1097	NO	100Yr - 1 Day	N		AE	45.74	45.66	45.52				No Historical Water Level Data Available
K1098	NK1098	NO	100Yr - 1 Day	N	A	AE	40.91	40.93	40.84				No Historical Water Level Data Available
K1099	NK1099	NO	100Yr - 1 Day	N		AE	45.63	45.57	45.49				No Historical Water Level Data Available
K1100	NK1100	NO	100Yr - 1 Day	N	A	AE	38.98	39.10	38.97				No Historical Water Level Data Available
K1102	NK1102	NO	100Yr - 1 Day	N		AE	40.50	40.44	40.26				No Historical Water Level Data Available
K1104	NK1104	NO	100Yr - 1 Day	N		AE	41.12	41.09	40.95				No Historical Water Level Data Available
K1105	NK1105	NO	100Yr - 1 Day	N		AE	45.50	45.46	45.27				No Historical Water Level Data Available
K1110	NK1110	NO	100Yr - 1 Day	N	A	AE	37.56	37.87	38.03				No Historical Water Level Data Available
K1120	NK1120	NO	100Yr - 1 Day	Y	A	AE	36.14	36.27	35.89	35.66			HW1: HIGH WATER FDOT_14620-3250
K1125	NK1125	NO	100Yr - 1 Day	N		AE	37.68	37.55	37.40				No Historical Water Level Data Available
K1130	NK1130	NO	100Yr - 1 Day	Y	A	AE	35.73	35.64	35.49	34.36			HW1: HIGH WATER FDOT_14620-3250
K1140	NK1140	NO	100Yr - 1 Day	N	A	AE	36.13	36.27	35.89				No Historical Water Level Data Available
K1146	NK1146	NO	100Yr - 1 Day	N		AE	40.57	40.43	40.29				No Historical Water Level Data Available
K1147	NK1147	NO	100Yr - 1 Day	N		AE	42.15	42.11	41.41				No Historical Water Level Data Available
K1148	NK1148	NO	100Yr - 1 Day	N		AE	41.41	41.38	41.29				No Historical Water Level Data Available
K1149	NK1149	NO	100Yr - 1 Day	N		AE	42.15	42.11	41.42				No Historical Water Level Data Available
K1150	NK1150	NO	100Yr - 1 Day	N	A	AE	36.13	36.27	35.88				No Historical Water Level Data Available
K1152	NK1152	NO	100Yr - 1 Day	N	A	AE	37.02	36.93	36.74				No Historical Water Level Data Available

Subbasin Name	Node Name	Percolation Incorporated in Model (Y/N)	Modeled Storm Event Use for Floodplain	Verification Data Available (Y/N)	FEMA Zone (A or B)	Preliminary Modeled Floodzone (A, AE, or X)	100Yr1D Max Stage ft, NAVD88	100Yr5D Max Stage ft, NAVD88	100Yr10D Max Stage ft, NAVD88	HW1	HW2	HW3	Notes
K1154	NK1154	NO	100Yr - 1 Day	N		AE	40.11	40.13	40.05				No Historical Water Level Data Available
K1156	NK1156	NO	100Yr - 1 Day	N	A	AE	37.35	37.27	37.33				No Historical Water Level Data Available
K1158	NK1158	NO	100Yr - 1 Day	N	A	AE	36.98	37.01	36.91				No Historical Water Level Data Available
K1160	NK1160	NO	100Yr - 1 Day	N	A	AE	36.13	36.27	35.88				No Historical Water Level Data Available
K1170	NK1170	NO	100Yr - 1 Day	N	A	AE	36.11	36.24	35.86				No Historical Water Level Data Available
K1180	NK1180	NO	100Yr - 1 Day	N		AE	44.49	44.45	44.36				No Historical Water Level Data Available
K1202	NK1202	NO	100Yr - 1 Day	N	A	AE	38.04	37.97	37.81				No Historical Water Level Data Available
K1290	NK1290	NO	100Yr - 1 Day	N	A	AE	35.34	35.29	35.10				No Historical Water Level Data Available
K1300	NK1300	NO	100Yr - 1 Day	N	A	AE	33.76	33.92	33.82				No Historical Water Level Data Available
K1302	NK1302	NO	100Yr - 1 Day	N	A	AE	36.25	36.24	36.12				No Historical Water Level Data Available
K1400	NK1400	NO	100Yr - 1 Day	N	A	AE	33.76	33.91	33.82				No Historical Water Level Data Available
K1500	NK1500	NO	100Yr - 1 Day	N	A	AE	31.86	32.85	31.64				No Historical Water Level Data Available
K1510	NK1510	NO	100Yr - 1 Day	N	A	AE	29.77	30.05	30.09				No Historical Water Level Data Available
K1520	NK1520	NO	100Yr - 1 Day	N	A	AE	31.98	32.16	32.17				No Historical Water Level Data Available
K1526	NK1526	NO	100Yr - 1 Day	N	A	AE	35.35	35.20	34.96				No Historical Water Level Data Available
K1528	NK1528	NO	100Yr - 1 Day	N	A	AE	35.08	35.01	34.84				No Historical Water Level Data Available
K1530	NK1530	NO	100Yr - 1 Day	Y		AE	34.17	34.14	34.01	33.26			HW1: HIGH WATER FDOT_14620-3250
K1600	NK1600	NO	100Yr - 1 Day	Y	A	AE	31.30	32.75	31.08	26.06			HW1: HIGH WATER FDOT_14620-3250
K9005	NK9005	NO	100Yr - 1 Day	N		IN LOW CONFIDENCE	51.67	51.64	51.33				No Historical Water Level Data Available
K9012	NK9012	NO	100Yr - 1 Day	N		AE	50.72	50.74	50.67				No Historical Water Level Data Available
K9015	NK9015	NO	100Yr - 1 Day	N		IN LOW CONFIDENCE	50.74	50.56	50.32				No Historical Water Level Data Available
K9021	NK9021	NO	100Yr - 1 Day	N		IN LOW CONFIDENCE	40.98	40.61	40.13				No Historical Water Level Data Available
K9023	NK9023	NO	100Yr - 1 Day	N		IN LOW CONFIDENCE	40.82	40.53	40.08				No Historical Water Level Data Available
K9025	NK9025	NO	100Yr - 1 Day	N		IN LOW CONFIDENCE	51.01	50.84	50.48				No Historical Water Level Data Available
K9026	NK9026	NO	100Yr - 1 Day	N	A	IN LOW CONFIDENCE	41.29	40.78	40.37				No Historical Water Level Data Available
K9028	NK9028	NO	100Yr - 1 Day	N	A	IN LOW CONFIDENCE	39.55	39.76	39.64				No Historical Water Level Data Available
K9030	NK9030	NO	100Yr - 1 Day	N	A	AE	39.55	39.76	39.64				No Historical Water Level Data Available
K9035	NK9035	NO	100Yr - 1 Day	N	A	IN LOW CONFIDENCE	53.18	53.07	53.24				No Historical Water Level Data Available
K9036	NK9036	NO	100Yr - 1 Day	N		IN LOW CONFIDENCE	52.32	52.35	52.28				No Historical Water Level Data Available
K9042	NK9042	NO	100Yr - 1 Day	N		AE	53.37	53.78	54.10				No Historical Water Level Data Available
K9043	NK9043	NO	100Yr - 1 Day	N		IN LOW CONFIDENCE	51.85	51.63	51.41				No Historical Water Level Data Available
K9048	NK9048	NO	100Yr - 1 Day	N		IN LOW CONFIDENCE	50.57	50.41	50.34				No Historical Water Level Data Available
K9050	NK9050	NO	100Yr - 1 Day	N		AE	52.68	52.97	53.24				No Historical Water Level Data Available
K9051	NK9051	NO	100Yr - 1 Day	N		IN LOW CONFIDENCE	51.97	51.78	51.85				No Historical Water Level Data Available

Subbasin Name	Node Name	Percolation Incorporated in Model (Y/N)	Modeled Storm Event Use for Floodplain	Verification Data Available (Y/N)	FEMA Zone (A or B)	Preliminary Modeled Floodzone (A, AE, or X)	100Yr1D Max Stage ft, NAVD88	100Yr5D Max Stage ft, NAVD88	100Yr10D Max Stage ft, NAVD88	HW1	HW2	HW3	Notes
K9053	NK9053	NO	100Yr - 1 Day	N		IN LOW CONFIDENCE	51.88	51.78	51.86				No Historical Water Level Data Available
K9060	NK9060	NO	100Yr - 1 Day	N	A	IN LOW CONFIDENCE	40.71	40.42	40.14				No Historical Water Level Data Available
K9062	NK9062	NO	100Yr - 1 Day	N	A	IN LOW CONFIDENCE	40.85	40.59	40.35				No Historical Water Level Data Available
K9065	NK9065	NO	100Yr - 1 Day	N	A	AE	39.55	39.76	39.65				No Historical Water Level Data Available
K9067	NK9067	NO	100Yr - 1 Day	N	A	IN LOW CONFIDENCE	39.55	39.76	39.65				No Historical Water Level Data Available
K9069	NK9069	NO	100Yr - 1 Day	N	A	IN LOW CONFIDENCE	40.83	40.61	40.16				No Historical Water Level Data Available
K9080	NK9080	NO	100Yr - 1 Day	N		IN LOW CONFIDENCE	50.58	50.76	50.66				No Historical Water Level Data Available
K9083	NK9083	NO	100Yr - 1 Day	N		IN LOW CONFIDENCE	50.57	50.65	50.61				No Historical Water Level Data Available
K9086	NK9086	NO	100Yr - 1 Day	N		IN LOW CONFIDENCE	50.58	50.70	50.63				No Historical Water Level Data Available
K9101	NK9101	NO	100Yr - 1 Day	N		IN LOW CONFIDENCE	40.65	41.15	40.51				No Historical Water Level Data Available
K9102	NK9102	NO	100Yr - 1 Day	N	A	IN LOW CONFIDENCE	40.66	41.15	40.51				No Historical Water Level Data Available
K9103	NK9103	NO	100Yr - 1 Day	N		IN LOW CONFIDENCE	40.65	41.15	40.51				No Historical Water Level Data Available
K9105	NK9105	NO	100Yr - 1 Day	N	A	IN LOW CONFIDENCE	38.61	38.49	38.29				No Historical Water Level Data Available
K9106	NK9106	NO	100Yr - 1 Day	N	A	IN LOW CONFIDENCE	37.56	37.87	38.03				No Historical Water Level Data Available
K9108	NK9108	NO	100Yr - 1 Day	N	A	AE	37.56	37.87	38.03				No Historical Water Level Data Available
K9226	NK9226	NO	100Yr - 1 Day	N	A	IN LOW CONFIDENCE	58.36	58.62	58.75				No Historical Water Level Data Available
K9228	NK9228	NO	100Yr - 1 Day	N	A	IN LOW CONFIDENCE	58.36	58.62	58.75				No Historical Water Level Data Available
K9305	NK9305	NO	100Yr - 1 Day	N	A	IN LOW CONFIDENCE	55.31	55.24	55.20				No Historical Water Level Data Available
K9308	NK9308	NO	100Yr - 1 Day	N	A	AE	55.31	55.25	55.20				No Historical Water Level Data Available
K9311	NK9311	NO	100Yr - 1 Day	N	A	IN LOW CONFIDENCE	59.16	58.99	58.74				No Historical Water Level Data Available
K9313	NK9313	NO	100Yr - 1 Day	N	A	IN LOW CONFIDENCE	52.37	53.05	53.08				No Historical Water Level Data Available
K9314	NK9314	NO	100Yr - 1 Day	N	A	IN LOW CONFIDENCE	52.33	52.90	52.91				No Historical Water Level Data Available
K9315	NK9315	NO	100Yr - 1 Day	N	A	AE	51.26	51.20	51.06				No Historical Water Level Data Available
K9318	NK9318	NO	100Yr - 1 Day	N	A	IN LOW CONFIDENCE	52.81	52.39	51.68				No Historical Water Level Data Available
K9322	NK9322	NO	100Yr - 1 Day	N	A	IN LOW CONFIDENCE	58.37	58.62	58.75				No Historical Water Level Data Available
K9324	NK9324	NO	100Yr - 1 Day	N	A	IN LOW CONFIDENCE	58.57	58.62	58.75				No Historical Water Level Data Available
K9330	NK9330	NO	100Yr - 1 Day	N		IN LOW CONFIDENCE	52.80	52.42	51.57				No Historical Water Level Data Available
K9331	NK9331	NO	100Yr - 1 Day	N	A	IN LOW CONFIDENCE	57.76	58.13	58.45				No Historical Water Level Data Available
K9334	NK9334	NO	100Yr - 1 Day	N	A	IN LOW CONFIDENCE	57.53	58.13	58.45				No Historical Water Level Data Available
K9336	NK9336	NO	100Yr - 1 Day	N	A	AE	57.41	57.96	58.20				No Historical Water Level Data Available
K9337	NK9337	NO	100Yr - 1 Day	N	A	IN LOW CONFIDENCE	57.60	58.13	58.45				No Historical Water Level Data Available
K9340	NK9340	NO	100Yr - 1 Day	N		IN LOW CONFIDENCE	51.69	51.41	51.26				No Historical Water Level Data Available
K9341	NK9341	NO	100Yr - 1 Day	N		IN LOW CONFIDENCE	53.00	52.97	53.24				No Historical Water Level Data Available
K9342	NK9342	NO	100Yr - 1 Day	N	A	IN LOW CONFIDENCE	56.65	57.06	57.08				No Historical Water Level Data Available

Subbasin Name	Node Name	Percolation Incorporated in Model (Y/N)	Modeled Storm Event Use for Floodplain	Verification Data Available (Y/N)	FEMA Zone (A or B)	Preliminary Modeled Floodzone (A, AE, or X)	100Yr1D Max Stage ft, NAVD88	100Yr5D Max Stage ft, NAVD88	100Yr10D Max Stage ft, NAVD88	HW1	HW2	HW3	Notes
K9344	NK9344	NO	100Yr - 1 Day	N	A	IN LOW CONFIDENCE	55.91	57.04	57.06				No Historical Water Level Data Available
K9345	NK9345	NO	100Yr - 1 Day	N		IN LOW CONFIDENCE	52.68	52.97	53.24				No Historical Water Level Data Available
K9350	NK9350	NO	100Yr - 1 Day	N		IN LOW CONFIDENCE	51.87	51.72	51.15				No Historical Water Level Data Available
K9355	NK9355	NO	100Yr - 1 Day	N		IN LOW CONFIDENCE	51.72	51.74	51.28				No Historical Water Level Data Available
K9360	NK9360	NO	100Yr - 1 Day	N		IN LOW CONFIDENCE	50.58	50.87	50.73				No Historical Water Level Data Available
K9364	NK9364	NO	100Yr - 1 Day	N	A	IN LOW CONFIDENCE	52.79	52.78	52.73				No Historical Water Level Data Available
K9367	NK9367	NO	100Yr - 1 Day	N		IN LOW CONFIDENCE	55.04	55.30	55.36				No Historical Water Level Data Available
K9381	NK9381	NO	100Yr - 1 Day	N		IN LOW CONFIDENCE	53.60	53.62	53.64				No Historical Water Level Data Available
K9383	NK9383	NO	100Yr - 1 Day	N		IN LOW CONFIDENCE	50.62	50.87	50.73				No Historical Water Level Data Available
K9385	NK9385	NO	100Yr - 1 Day	N		AE	50.58	50.87	50.73				No Historical Water Level Data Available
K9387	NK9387	NO	100Yr - 1 Day	N		IN LOW CONFIDENCE	50.58	50.87	50.73				No Historical Water Level Data Available
K9390	NK9390	NO	100Yr - 1 Day	N	A	IN LOW CONFIDENCE	52.18	53.27	53.56				No Historical Water Level Data Available
K9450	NK9450	NO	100Yr - 1 Day	N		IN LOW CONFIDENCE	52.48	52.69	52.40				No Historical Water Level Data Available
K9455	NK9455	NO	100Yr - 1 Day	N		IN LOW CONFIDENCE	51.62	51.53	51.28				No Historical Water Level Data Available
K9460	NK9460	NO	100Yr - 1 Day	N		IN LOW CONFIDENCE	51.30	51.61	51.37				No Historical Water Level Data Available
K9465	NK9465	NO	100Yr - 1 Day	N		IN LOW CONFIDENCE	50.64	50.67	50.60				No Historical Water Level Data Available
K9470	NK9470	NO	100Yr - 1 Day	N		AE	50.64	50.64	50.60				No Historical Water Level Data Available
K9475	NK9475	NO	100Yr - 1 Day	N		IN LOW CONFIDENCE	51.43	51.38	51.14				No Historical Water Level Data Available
K9480	NK9480	NO	100Yr - 1 Day	N		IN LOW CONFIDENCE	51.16	51.09	50.98				No Historical Water Level Data Available
K9485	NK9485	NO	100Yr - 1 Day	N		IN LOW CONFIDENCE	51.08	50.98	50.83				No Historical Water Level Data Available
K9490	NK9490	NO	100Yr - 1 Day	N		IN LOW CONFIDENCE	50.51	50.44	50.59				No Historical Water Level Data Available
K9550	NK9550	NO	100Yr - 1 Day	N		IN LOW CONFIDENCE	50.04	50.40	50.54				No Historical Water Level Data Available
L0010	NL0010	NO	100Yr - 1 Day	N		AE	52.97	53.23	53.31				No Historical Water Level Data Available
L0020	NL0020	NO	100Yr - 1 Day	N		AE	53.00	53.78	54.08				No Historical Water Level Data Available
L0024	NL0024	NO	100Yr - 1 Day	N	A	AE	53.50	53.39	53.29				No Historical Water Level Data Available
L0026	NL0026	NO	100Yr - 1 Day	N	A	AE	54.27	54.18	54.16				No Historical Water Level Data Available
L0028	NL0028	NO	100Yr - 1 Day	N	A	AE	54.33	54.36	54.33				No Historical Water Level Data Available
L0030	NL0030	NO	100Yr - 1 Day	N		AE	52.99	53.78	54.07				No Historical Water Level Data Available
L0040	NL0040	NO	100Yr - 1 Day	N		AE	53.55	53.50	53.48				No Historical Water Level Data Available
L0098	NL0098	NO	100Yr - 1 Day	N	A	AE	53.60	53.36	53.04				No Historical Water Level Data Available
L0100	NL0100	NO	100Yr - 1 Day	N	A	AE	52.80	52.88	52.92				No Historical Water Level Data Available
L0200	NL0200	NO	100Yr - 1 Day	N	A	AE	51.25	51.57	51.79				No Historical Water Level Data Available
L0300	NL0300	NO	100Yr - 1 Day	N	A	AE	51.14	51.55	51.78				No Historical Water Level Data Available
L0400	NL0400	NO	100Yr - 1 Day	N		AE	50.44	50.45	50.47				No Historical Water Level Data Available

Subbasin Name	Node Name	Percolation Incorporated in Model (Y/N)	Modeled Storm Event Use for Floodplain	Verification Data Available (Y/N)	FEMA Zone (A or B)	Preliminary Modeled Floodzone (A, AE, or X)	100Yr1D Max Stage ft, NAVD88	100Yr5D Max Stage ft, NAVD88	100Yr10D Max Stage ft, NAVD88	HW1	HW2	HW3	Notes
L0410	NL0410	NO	100Yr - 1 Day	N		AE	48.92	49.14	49.19				No Historical Water Level Data Available
L0500	NL0500	NO	100Yr - 1 Day	N		AE	48.89	49.05	49.05				No Historical Water Level Data Available
L0600	NL0600	NO	100Yr - 1 Day	N		AE	47.37	47.48	47.42				No Historical Water Level Data Available
L0700	NL0700	NO	100Yr - 1 Day	N		AE	46.88	47.10	47.00				No Historical Water Level Data Available
L0705	NL0705	NO	100Yr - 1 Day	N		AE	46.88	47.09	46.99				No Historical Water Level Data Available
L0800	NL0800	NO	100Yr - 1 Day	N		AE	46.15	46.18	46.12				No Historical Water Level Data Available
L0810	NL0810	NO	100Yr - 1 Day	N		AE	44.52	44.62	44.60				No Historical Water Level Data Available
L0820	NL0820	NO	100Yr - 1 Day	N		AE	44.62	44.76	44.71				No Historical Water Level Data Available
L0830	NL0830	NO	100Yr - 1 Day	N		AE	45.63	45.77	45.71				No Historical Water Level Data Available
L0898	NL0898	NO	100Yr - 1 Day	N		AE	46.22	46.29	46.23				No Historical Water Level Data Available
L0900	NL0900	NO	100Yr - 1 Day	N	A	AE	44.50	44.56	44.46				No Historical Water Level Data Available
L0901	NL0901	NO	100Yr - 1 Day	N	A	AE	54.35	54.58	54.52				No Historical Water Level Data Available
L0902	NL0902	NO	100Yr - 1 Day	N	A	AE	54.35	54.72	54.65				No Historical Water Level Data Available
L0903	NL0903	NO	100Yr - 1 Day	N		AE	54.33	54.65	54.60				No Historical Water Level Data Available
L0904	NL0904	NO	100Yr - 1 Day	N	A	AE	54.35	54.74	54.67				No Historical Water Level Data Available
L0905	NL0905	NO	100Yr - 1 Day	N	A		56.03	56.03	56.03				No Historical Water Level Data Available
L0906	NL0906	NO	100Yr - 1 Day	N	A	AE	54.34	54.72	54.65				No Historical Water Level Data Available
L0909	NL0909	NO	100Yr - 1 Day	N	A	AE	58.69	58.96	58.95				No Historical Water Level Data Available
L0910	NL0910	NO	100Yr - 1 Day	N	A	AE	56.03	56.12	56.03				No Historical Water Level Data Available
L0912	NL0912	NO	100Yr - 1 Day	N	A	AE	55.60	55.66	55.43				No Historical Water Level Data Available
L0913	NL0913	NO	100Yr - 1 Day	N	A	AE	55.77	55.77	55.77				No Historical Water Level Data Available
L0915	NL0915	NO	100Yr - 1 Day	N	A	AE	54.29	54.22	53.96				No Historical Water Level Data Available
L0920	NL0920	NO	100Yr - 1 Day	N	A	AE	54.21	54.24	54.10				No Historical Water Level Data Available
L0921	NL0921	NO	100Yr - 1 Day	N	A	AE	53.06	52.99	52.85				No Historical Water Level Data Available
L0922	NL0922	NO	100Yr - 1 Day	N	A	AE	53.73	53.42	53.05				No Historical Water Level Data Available
L0923	NL0923	NO	100Yr - 1 Day	N	A	AE	51.87	52.09	51.82				No Historical Water Level Data Available
L0924	NL0924	NO	100Yr - 1 Day	N	A	AE	55.17	55.01	54.29				No Historical Water Level Data Available
L0926	NL0926	NO	100Yr - 1 Day	N	A	AE	53.11	53.02	52.89				No Historical Water Level Data Available
L0928	NL0928	NO	100Yr - 1 Day	N	A	AE	52.14	52.50	51.94				No Historical Water Level Data Available
L0929	NL0929	NO	100Yr - 1 Day	N	A	AE	51.84	52.00	51.79				No Historical Water Level Data Available
L0932	NL0932	NO	100Yr - 1 Day	N	A	AE	50.75	50.92	50.41				No Historical Water Level Data Available
L0935	NL0935	NO	100Yr - 1 Day	N	A	AE	50.96	50.96	50.96				No Historical Water Level Data Available
L0938	NL0938	NO	100Yr - 1 Day	N	A	AE	50.57	50.92	50.50				No Historical Water Level Data Available
L0940	NL0940	NO	100Yr - 1 Day	N		AE	50.56	50.92	50.41				No Historical Water Level Data Available

Subbasin Name	Node Name	Percolation Incorporated in Model (Y/N)	Modeled Storm Event Use for Floodplain	Verification Data Available (Y/N)	FEMA Zone (A or B)	Preliminary Modeled Floodzone (A, AE, or X)	100Yr1D Max Stage ft, NAVD88	100Yr5D Max Stage ft, NAVD88	100Yr10D Max Stage ft, NAVD88	HW1	HW2	HW3	Notes
L0942	NL0942	NO	100Yr - 1 Day	N	A	AE	50.49	50.92	50.41				No Historical Water Level Data Available
L0943	NL0943	NO	100Yr - 1 Day	N	A	AE	50.50	50.92	50.41				No Historical Water Level Data Available
L0944	NL0944	NO	100Yr - 1 Day	N	A	AE	50.49	50.92	50.41				No Historical Water Level Data Available
L0945	NL0945	NO	100Yr - 1 Day	N	A	AE	48.73	48.63	48.51				No Historical Water Level Data Available
L0946	NL0946	NO	100Yr - 1 Day	N	A	AE	50.04	50.32	50.70				No Historical Water Level Data Available
L0948	NL0948	NO	100Yr - 1 Day	N	A	AE	48.89	48.73	48.54				No Historical Water Level Data Available
L0949	NL0949	NO	100Yr - 1 Day	N	A	AE	48.87	48.71	48.53				No Historical Water Level Data Available
L0950	NL0950	NO	100Yr - 1 Day	N	A	AE	48.77	48.54	48.36				No Historical Water Level Data Available
L0951	NL0951	NO	100Yr - 1 Day	N	A	AE	48.63	48.44	48.29				No Historical Water Level Data Available
L0952	NL0952	NO	100Yr - 1 Day	N	A	AE	46.85	46.93	46.88				No Historical Water Level Data Available
L0953	NL0953	NO	100Yr - 1 Day	N	A	AE	49.03	48.86	48.64				No Historical Water Level Data Available
L0955	NL0955	NO	100Yr - 1 Day	N	A	AE	47.17	47.01	46.82				No Historical Water Level Data Available
L0956	NL0956	NO	100Yr - 1 Day	N		AE	46.42	46.49	46.38				No Historical Water Level Data Available
L0958	NL0958	NO	100Yr - 1 Day	N	A	AE	46.49	46.58	46.46				No Historical Water Level Data Available
L0961	NL0961	NO	100Yr - 1 Day	N		AE	48.78	49.14	49.20				No Historical Water Level Data Available
L0964	NL0964	NO	100Yr - 1 Day	N	A	AE	50.33	50.21	50.08				No Historical Water Level Data Available
L0966	NL0966	NO	100Yr - 1 Day	N	A	AE	48.47	48.29	47.93				No Historical Water Level Data Available
L0967	NL0967	NO	100Yr - 1 Day	N	A	AE	45.44	45.43	45.30				No Historical Water Level Data Available
L0968	NL0968	NO	100Yr - 1 Day	N	A	AE	45.44	45.42	45.29				No Historical Water Level Data Available
L0969	NL0969	NO	100Yr - 1 Day	N	A	AE	48.77	49.09	49.13				No Historical Water Level Data Available
L0970	NL0970	NO	100Yr - 1 Day	N	A	AE	46.42	46.49	46.38				No Historical Water Level Data Available
L0971	NL0971	NO	100Yr - 1 Day	N	A	AE	48.82	48.92	48.84				No Historical Water Level Data Available
L0972	NL0972	NO	100Yr - 1 Day	N		AE	46.25	46.30	46.21				No Historical Water Level Data Available
L0974	NL0974	NO	100Yr - 1 Day	N		AE	47.31	47.33	47.25				No Historical Water Level Data Available
L0975	NL0975	NO	100Yr - 1 Day	N	A	AE	46.24	46.28	46.20				No Historical Water Level Data Available
L0976	NL0976	NO	100Yr - 1 Day	N	A	AE	45.30	45.13	44.93				No Historical Water Level Data Available
L0977	NL0977	NO	100Yr - 1 Day	N	A	AE	45.25	45.09	44.91				No Historical Water Level Data Available
L0978	NL0978	NO	100Yr - 1 Day	N	A	AE	44.68	44.83	44.61				No Historical Water Level Data Available
L0981	NL0981	NO	100Yr - 1 Day	N	A	AE	46.28	46.27	46.07				No Historical Water Level Data Available
L0982	NL0982	NO	100Yr - 1 Day	N	A	AE	44.96	45.07	44.81				No Historical Water Level Data Available
L0984	NL0984	NO	100Yr - 1 Day	N	A	AE	44.98	45.09	44.82				No Historical Water Level Data Available
L0986	NL0986	NO	100Yr - 1 Day	N	A	AE	44.87	44.99	44.76				No Historical Water Level Data Available
L0987	NL0987	NO	100Yr - 1 Day	N	A	AE	44.71	44.85	44.64				No Historical Water Level Data Available
L0990	NL0990	NO	100Yr - 1 Day	N	A	AE	44.67	44.83	44.61				No Historical Water Level Data Available

Subbasin Name	Node Name	Percolation Incorporated in Model (Y/N)	Modeled Storm Event Use for Floodplain	Verification Data Available (Y/N)	FEMA Zone (A or B)	Preliminary Modeled Floodzone (A, AE, or X)	100Yr1D Max Stage ft, NAVD88	100Yr5D Max Stage ft, NAVD88	100Yr10D Max Stage ft, NAVD88	HW1	HW2	HW3	Notes
L0992	NL0992	NO	100Yr - 1 Day	N		AE	41.68	41.67	41.66				No Historical Water Level Data Available
L0993	NL0993	NO	100Yr - 1 Day	N	A	AE	44.68	44.83	44.61				No Historical Water Level Data Available
L0995	NL0995	NO	100Yr - 1 Day	N	A	AE	44.06	44.19	44.03				No Historical Water Level Data Available
L0997	NL0997	NO	100Yr - 1 Day	N	A	X (Shaded)	39.13	38.89	38.38				No Historical Water Level Data Available
L0998	NL0998	NO	100Yr - 1 Day	N	A	AE	40.51	40.65	40.48				No Historical Water Level Data Available
L1000	NL1000	NO	100Yr - 1 Day	N	A	AE	40.60	40.74	40.56				No Historical Water Level Data Available
L1002	NL1002	NO	100Yr - 1 Day	N	A	AE	43.86	43.88	43.84				No Historical Water Level Data Available
L1004	NL1004	NO	100Yr - 1 Day	N		AE	43.95	44.02	44.02				No Historical Water Level Data Available
L1100	NL1100	NO	100Yr - 1 Day	N	A	AE	39.75	39.92	39.67				No Historical Water Level Data Available
L1102	NL1102	NO	100Yr - 1 Day	N	A	AE	41.66	41.75	41.60				No Historical Water Level Data Available
L1105	NL1105	NO	100Yr - 1 Day	N		AE	41.78	41.79	41.65				No Historical Water Level Data Available
L1110	NL1110	NO	100Yr - 1 Day	N		AE	43.82	44.09	44.11				No Historical Water Level Data Available
L1120	NL1120	NO	100Yr - 1 Day	N		AE	46.33	46.48	46.53				No Historical Water Level Data Available
L1130	NL1130	NO	100Yr - 1 Day	N	A	AE	41.82	41.91	41.75				No Historical Water Level Data Available
L1140	NL1140	NO	100Yr - 1 Day	N	A	AE	41.82	41.91	41.75				No Historical Water Level Data Available
L1146	NL1146	NO	100Yr - 1 Day	N		AE	43.40	43.53	43.52				No Historical Water Level Data Available
L1148	NL1148	NO	100Yr - 1 Day	N	A	AE	43.05	43.04	42.90				No Historical Water Level Data Available
L1150	NL1150	NO	100Yr - 1 Day	N	A	AE	41.81	41.90	41.75				No Historical Water Level Data Available
L1200	NL1200	NO	100Yr - 1 Day	N	A	AE	39.57	39.70	39.50				No Historical Water Level Data Available
L1300	NL1300	NO	100Yr - 1 Day	N	A	AE	33.39	33.57	33.25				No Historical Water Level Data Available
L1305	NL1305	NO	100Yr - 1 Day	Y		AE	42.57	43.44	43.49	41.66			HW1: HIGH WATER FDOT_14620-3250
L1307	NL1307	NO	100Yr - 1 Day	Y		AE	42.78	42.77	42.74	40.96			HW1: HIGH WATER FDOT_14620-3250
L1309	NL1309	NO	100Yr - 1 Day	N		AE	41.59	41.58	41.43				No Historical Water Level Data Available
L1311	NL1311	NO	100Yr - 1 Day	Y		AE	43.54	44.61	45.03	40.66			HW1: HIGH WATER FDOT_14620-3250
L1313	NL1313	NO	100Yr - 1 Day	N		AE	39.57	41.23	41.90				No Historical Water Level Data Available
L1315	NL1315	NO	100Yr - 1 Day	Y		AE	40.86	41.79	42.17	41.76			HW1: HIGH WATER FDOT_14620-3250
L1317	NL1317	NO	100Yr - 1 Day	N		AE	39.41	40.20	40.51				No Historical Water Level Data Available
L1318	NL1318	NO	100Yr - 1 Day	N	A	AE	41.40	41.58	41.43				No Historical Water Level Data Available
L1319	NL1319	NO	100Yr - 1 Day	Y		AE	39.41	40.20	40.51	39.36	40.42	40.10	HW1: HIGH WATER FDOT_14620-3250 HW2: PEAK SWFWMD, Water Level Data - Hydrologic Data Section 9/28/2004 HW3: HIGH WATER SWFWMD Engineering - Pasco County Flood Photos 1998

Subbasin Name	Node Name	Percolation Incorporated in Model (Y/N)	Modeled Storm Event Use for Floodplain	Verification Data Available (Y/N)	FEMA Zone (A or B)	Preliminary Modeled Floodzone (A, AE, or X)	100Yr1D Max Stage ft, NAVD88	100Yr5D Max Stage ft, NAVD88	100Yr10D Max Stage ft, NAVD88	HW1	HW2	HW3	Notes
L1320	NL1320	NO	100Yr - 1 Day	N	A	AE	42.62	42.51	42.38				No Historical Water Level Data Available
L1321	NL1321	NO	100Yr - 1 Day	N		AE	39.41	40.20	40.51				No Historical Water Level Data Available
L1322	NL1322	NO	100Yr - 1 Day	N		AE	42.94	42.92	42.77				No Historical Water Level Data Available
L1323	NL1323	NO	100Yr - 1 Day	N	A	AE	41.41	41.59	41.43				No Historical Water Level Data Available
L1324	NL1324	NO	100Yr - 1 Day	N	A	AE	41.40	41.58	41.42				No Historical Water Level Data Available
L1325	NL1325	NO	100Yr - 1 Day	N		AE	40.67	40.78	40.69				No Historical Water Level Data Available
L1330	NL1330	NO	100Yr - 1 Day	N		AE	40.87	40.86	40.68				No Historical Water Level Data Available
L1340	NL1340	NO	100Yr - 1 Day	N		AE	40.79	40.78	40.65				No Historical Water Level Data Available
L1350	NL1350	NO	100Yr - 1 Day	N		AE	41.86	41.84	41.75				No Historical Water Level Data Available
L1360	NL1360	NO	100Yr - 1 Day	N		AE	40.55	40.53	40.44				No Historical Water Level Data Available
L1368	NL1368	NO	100Yr - 1 Day	N		AE	43.32	43.26	43.15				No Historical Water Level Data Available
L1370	NL1370	NO	100Yr - 1 Day	N		AE	37.96	38.24	38.21				No Historical Water Level Data Available
L1380	NL1380	NO	100Yr - 1 Day	N	A	AE	36.33	36.31	36.14				No Historical Water Level Data Available
L1398	NL1398	NO	100Yr - 1 Day	N		AE	38.40	38.23	38.07				No Historical Water Level Data Available
L1400	NL1400	NO	100Yr - 1 Day	N	A	AE	32.53	33.01	32.35				No Historical Water Level Data Available
L9015	NL9015	NO	100Yr - 1 Day	N		IN LOW CONFIDENCE	54.08	54.23	54.20				No Historical Water Level Data Available
L9225	NL9225	NO	100Yr - 1 Day	N		IN LOW CONFIDENCE	53.12	53.57	54.05				No Historical Water Level Data Available
L9227	NL9227	NO	100Yr - 1 Day	N		IN LOW CONFIDENCE	52.99	53.78	54.07				No Historical Water Level Data Available
L9904	NL9904	NO	100Yr - 1 Day	N	A	IN LOW CONFIDENCE	54.35	54.74	54.68				No Historical Water Level Data Available
L9905	NL9905	NO	100Yr - 1 Day	N	A	AE	54.88	55.18	55.25				No Historical Water Level Data Available
L9907	NL9907	NO	100Yr - 1 Day	N	A	IN LOW CONFIDENCE	54.34	54.72	54.65				No Historical Water Level Data Available
L9908	NL9908	NO	100Yr - 1 Day	N	A	IN LOW CONFIDENCE	55.65	55.52	55.41				No Historical Water Level Data Available
M0005	NM0005	NO	100Yr - 1 Day	N	A	AE	67.89	68.33	68.53				No Historical Water Level Data Available
M0010	NM0010	NO	100Yr - 1 Day	N	A	AE	66.21	66.72	66.95				No Historical Water Level Data Available
M0015	NM0015	NO	100Yr - 1 Day	N	A	AE	66.28	66.74	66.94				No Historical Water Level Data Available
M0020	NM0020	NO	100Yr - 1 Day	N	A	AE	66.48	66.62	65.81				No Historical Water Level Data Available
M0025	NM0025	NO	100Yr - 1 Day	N	A	AE	64.72	64.69	64.63				No Historical Water Level Data Available
M0030	NM0030	NO	100Yr - 1 Day	N	A	AE	63.82	63.74	63.34				No Historical Water Level Data Available
M0035	NM0035	NO	100Yr - 1 Day	N	A	AE	63.77	63.70	63.22				No Historical Water Level Data Available
M0040	NM0040	NO	100Yr - 1 Day	N	A	AE	63.73	63.66	63.19				No Historical Water Level Data Available
M0050	NM0050	NO	100Yr - 1 Day	N		AE	74.33	74.46	74.29				No Historical Water Level Data Available
M0055	NM0055	NO	100Yr - 1 Day	Y	A	AE	74.31	74.46	74.29	73.86			HW1: HIGH WATER FDOT_14120-3150
M0057	NM0057	NO	100Yr - 1 Day	N	A	AE	74.35	74.47	74.31				No Historical Water Level Data Available
M0059	NM0059	NO	100Yr - 1 Day	N		AE	74.93	74.88	74.81				No Historical Water Level Data Available

Subbasin Name	Node Name	Percolation Incorporated in Model (Y/N)	Modeled Storm Event Use for Floodplain	Verification Data Available (Y/N)	FEMA Zone (A or B)	Preliminary Modeled Floodzone (A, AE, or X)	100Yr1D Max Stage ft, NAVD88	100Yr5D Max Stage ft, NAVD88	100Yr10D Max Stage ft, NAVD88	HW1	HW2	HW3	Notes
M0060	NM0060	NO	100Yr - 1 Day	Y	A	AE	74.30	74.46	74.29	74.91			HW1: HIGH WATER FDOT_14010-194D
M0061	NM0061	NO	100Yr - 1 Day	N	A	AE	74.87	74.88	74.69				No Historical Water Level Data Available
M0062	NM0062	NO	100Yr - 1 Day	Y	A	AE	74.86	74.87	74.68	75.91			HW1: HIGH WATER FDOT_14010-194D
M0063	NM0063	NO	100Yr - 1 Day	Y	A	AE	74.23	74.22	73.80	74.01			HW1: HIGH WATER FDOT_14010-194D
M0064	NM0064	NO	100Yr - 1 Day	N		AE	72.95	72.92	72.71				No Historical Water Level Data Available
M0065	NM0065	NO	100Yr - 1 Day	Y	A	AE	72.36	72.43	72.29	73.21			HW1: HIGH WATER FDOT_14010-194D
M0067	NM0067	NO	100Yr - 1 Day	N		AE	70.74	70.83	70.80				No Historical Water Level Data Available
M0070	NM0070	NO	100Yr - 1 Day	N		AE	70.74	70.83	70.79				No Historical Water Level Data Available
M0075	NM0075	NO	100Yr - 1 Day	N	A	AE	70.46	70.65	70.42				No Historical Water Level Data Available
M0080	NM0080	NO	100Yr - 1 Day	N		AE	69.33	69.38	69.30				No Historical Water Level Data Available
M0085	NM0085	NO	100Yr - 1 Day	N	A	AE	70.39	70.57	70.24				No Historical Water Level Data Available
M0090	NM0090	NO	100Yr - 1 Day	N	A	AE	68.80	69.23	68.62				No Historical Water Level Data Available
M0093	NM0093	NO	100Yr - 1 Day	N	A	X (Shaded)	64.84	65.01	64.43				No Historical Water Level Data Available
M0095	NM0095	NO	100Yr - 1 Day	N	A	AE	63.65	63.64	63.48				No Historical Water Level Data Available
M0097	NM0097	NO	100Yr - 1 Day	N	A	AE	64.18	64.05	63.96				No Historical Water Level Data Available
M0100	NM0100	NO	100Yr - 1 Day	N	A	AE	63.24	63.21	62.83				No Historical Water Level Data Available
M0170	NM0170	NO	100Yr - 1 Day	N	A	AE	63.36	63.37	63.19				No Historical Water Level Data Available
M0200	NM0200	NO	100Yr - 1 Day	N	A	AE	59.89	59.91	59.66				No Historical Water Level Data Available
M0210	NM0210	NO	100Yr - 1 Day	N		AE	58.76	58.80	58.54				No Historical Water Level Data Available
M0300	NM0300	NO	100Yr - 1 Day	N	A	AE	58.72	58.75	58.49				No Historical Water Level Data Available
M0400	NM0400	NO	100Yr - 1 Day	N	A	AE	57.97	57.99	57.83				No Historical Water Level Data Available
M0410	NM0410	NO	100Yr - 1 Day	N	A	AE	56.20	56.22	55.91				No Historical Water Level Data Available
M0500	NM0500	NO	100Yr - 1 Day	N	A	AE	55.42	55.45	55.00				No Historical Water Level Data Available
M0510	NM0510	NO	100Yr - 1 Day	N	A	AE	53.91	54.13	53.58				No Historical Water Level Data Available
M0520	NM0520	NO	100Yr - 1 Day	N	A	AE	56.76	56.26	55.46				No Historical Water Level Data Available
M0530	NM0530	NO	100Yr - 1 Day	N	A	AE	54.19	54.18	54.06				No Historical Water Level Data Available
M0540	NM0540	NO	100Yr - 1 Day	N	A	AE	53.91	54.14	53.58				No Historical Water Level Data Available
M0600	NM0600	NO	100Yr - 1 Day	N	A	AE	53.97	54.18	53.59				No Historical Water Level Data Available
M0630	NM0630	NO	100Yr - 1 Day	N	A	AE	53.66	53.94	53.08				No Historical Water Level Data Available
M0700	NM0700	NO	100Yr - 1 Day	N	A	AE	53.42	53.68	52.86				No Historical Water Level Data Available
M0710	NM0710	NO	100Yr - 1 Day	N		AE	57.87	58.77	58.77				No Historical Water Level Data Available
M0715	NM0715	NO	100Yr - 1 Day	N	A	AE	54.50	55.22	55.42				No Historical Water Level Data Available
M0720	NM0720	NO	100Yr - 1 Day	N	A	AE	55.32	55.33	55.17				No Historical Water Level Data Available
M0725	NM0725	NO	100Yr - 1 Day	N	A	AE	56.12	55.91	55.71				No Historical Water Level Data Available

Subbasin Name	Node Name	Percolation Incorporated in Model (Y/N)	Modeled Storm Event Use for Floodplain	Verification Data Available (Y/N)	FEMA Zone (A or B)	Preliminary Modeled Floodzone (A, AE, or X)	100Yr1D Max Stage ft, NAVD88	100Yr5D Max Stage ft, NAVD88	100Yr10D Max Stage ft, NAVD88	HW1	HW2	HW3	Notes
M0730	NM0730	NO	100Yr - 1 Day	N	A	AE	53.14	53.15	52.65				No Historical Water Level Data Available
M0735	NM0735	NO	100Yr - 1 Day	N	A	AE	52.36	52.26	51.99				No Historical Water Level Data Available
M0740	NM0740	NO	100Yr - 1 Day	N	A	AE	52.59	52.50	52.26				No Historical Water Level Data Available
M0742	NM0742	NO	100Yr - 1 Day	N	A	AE	52.73	52.66	52.51				No Historical Water Level Data Available
M0744	NM0744	NO	100Yr - 1 Day	N	A	AE	52.68	52.60	52.40				No Historical Water Level Data Available
M0745	NM0745	NO	100Yr - 1 Day	N	A	AE	51.60	51.66	51.46				No Historical Water Level Data Available
M0746	NM0746	NO	100Yr - 1 Day	N	A	AE	52.63	52.53	52.28				No Historical Water Level Data Available
M0750	NM0750	NO	100Yr - 1 Day	N	A	AE	51.71	51.79	51.54				No Historical Water Level Data Available
M0760	NM0760	NO	100Yr - 1 Day	N	A	AE	53.16	52.99	52.73				No Historical Water Level Data Available
M0770	NM0770	NO	100Yr - 1 Day	N		AE	51.10	51.21	50.86				No Historical Water Level Data Available
M0800	NM0800	NO	100Yr - 1 Day	N	A	AE	51.74	51.82	51.56				No Historical Water Level Data Available
M0810	NM0810	NO	100Yr - 1 Day	N	A	AE	51.56	51.62	51.41				No Historical Water Level Data Available
M0900	NM0900	NO	100Yr - 1 Day	N	A	AE	51.56	51.62	51.41				No Historical Water Level Data Available
M1000	NM1000	NO	100Yr - 1 Day	N	A	AE	47.65	47.90	47.49				No Historical Water Level Data Available
M9005	NM9005	NO	100Yr - 1 Day	N	A	IN LOW CONFIDENCE	70.61	70.63	70.47				No Historical Water Level Data Available
M9006	NM9006	NO	100Yr - 1 Day	N	A	IN LOW CONFIDENCE	70.45	70.46	70.34				No Historical Water Level Data Available
M9007	NM9007	NO	100Yr - 1 Day	N	A	IN LOW CONFIDENCE	67.31	67.49	67.12				No Historical Water Level Data Available
M9008	NM9008	NO	100Yr - 1 Day	N	A	IN LOW CONFIDENCE	71.70	71.78	70.86				No Historical Water Level Data Available
M9010	NM9010	NO	100Yr - 1 Day	N		IN LOW CONFIDENCE	69.71	69.24	69.06				No Historical Water Level Data Available
M9011	NM9011	NO	100Yr - 1 Day	N		IN LOW CONFIDENCE	68.42	68.72	68.16				No Historical Water Level Data Available
M9062	NM9062	NO	100Yr - 1 Day	N		IN LOW CONFIDENCE	72.84	72.71	72.55				No Historical Water Level Data Available
M9063	NM9063	NO	100Yr - 1 Day	N		IN LOW CONFIDENCE	74.35	74.44	73.97				No Historical Water Level Data Available
M9064	NM9064	NO	100Yr - 1 Day	N		IN LOW CONFIDENCE	73.52	73.39	73.01				No Historical Water Level Data Available
M9065	NM9065	NO	100Yr - 1 Day	N		IN LOW CONFIDENCE	72.36	72.43	72.29				No Historical Water Level Data Available
M9066	NM9066	NO	100Yr - 1 Day	N		IN LOW CONFIDENCE	74.50	74.40	74.26				No Historical Water Level Data Available
M9067	NM9067	NO	100Yr - 1 Day	N		AE	73.03	72.99	72.74				No Historical Water Level Data Available
M9068	NM9068	NO	100Yr - 1 Day	N		IN LOW CONFIDENCE	74.54	74.50	74.41				No Historical Water Level Data Available
M9069	NM9069	NO	100Yr - 1 Day	N		AE	73.34	73.31	72.98				No Historical Water Level Data Available
M9070	NM9070	NO	100Yr - 1 Day	N	A	IN LOW CONFIDENCE	70.38	70.58	70.15				No Historical Water Level Data Available
M9072	NM9072	NO	100Yr - 1 Day	N		AE	70.37	70.57	70.13				No Historical Water Level Data Available
M9075	NM9075	NO	100Yr - 1 Day	N	A	IN LOW CONFIDENCE	71.56	71.66	71.47				No Historical Water Level Data Available
M9080	NM9080	NO	100Yr - 1 Day	N	A	IN LOW CONFIDENCE	70.46	70.65	70.42				No Historical Water Level Data Available
M9082	NM9082	NO	100Yr - 1 Day	N	A	IN LOW CONFIDENCE	70.36	70.30	69.65				No Historical Water Level Data Available
M9084	NM9084	NO	100Yr - 1 Day	N	A	IN LOW CONFIDENCE	69.49	69.58	69.47				No Historical Water Level Data Available

Subbasin Name	Node Name	Percolation Incorporated in Model (Y/N)	Modeled Storm Event Use for Floodplain	Verification Data Available (Y/N)	FEMA Zone (A or B)	Preliminary Modeled Floodzone (A, AE, or X)	100Yr1D Max Stage ft, NAVD88	100Yr5D Max Stage ft, NAVD88	100Yr10D Max Stage ft, NAVD88	HW1	HW2	HW3	Notes
M9085	NM9085	NO	100Yr - 1 Day	N	A	IN LOW CONFIDENCE	70.34	70.45	70.23				No Historical Water Level Data Available
M9086	NM9086	NO	100Yr - 1 Day	N	A	IN LOW CONFIDENCE	71.88	71.77	71.55				No Historical Water Level Data Available
M9087	NM9087	NO	100Yr - 1 Day	N	A	IN LOW CONFIDENCE	69.74	69.69	68.88				No Historical Water Level Data Available
M9088	NM9088	NO	100Yr - 1 Day	N		IN LOW CONFIDENCE	71.48	71.54	71.37				No Historical Water Level Data Available
M9089	NM9089	NO	100Yr - 1 Day	N	A	IN LOW CONFIDENCE	70.39	70.57	70.24				No Historical Water Level Data Available
M9090	NM9090	NO	100Yr - 1 Day	N	A	IN LOW CONFIDENCE	68.80	69.23	68.65				No Historical Water Level Data Available
M9091	NM9091	NO	100Yr - 1 Day	N	A	IN LOW CONFIDENCE	69.86	69.57	68.64				No Historical Water Level Data Available
M9092	NM9092	NO	100Yr - 1 Day	N	A	IN LOW CONFIDENCE	69.37	69.23	68.62				No Historical Water Level Data Available
M9093	NM9093	NO	100Yr - 1 Day	N	A	IN LOW CONFIDENCE	68.62	68.99	68.63				No Historical Water Level Data Available
M9094	NM9094	NO	100Yr - 1 Day	N	A	IN LOW CONFIDENCE	67.82	67.87	67.82				No Historical Water Level Data Available
M9095	NM9095	NO	100Yr - 1 Day	N	A	IN LOW CONFIDENCE	67.79	68.18	68.18				No Historical Water Level Data Available
M9096	NM9096	NO	100Yr - 1 Day	N		AE	68.39	68.71	68.13				No Historical Water Level Data Available
M9097	NM9097	NO	100Yr - 1 Day	N		IN LOW CONFIDENCE	68.39	68.71	68.13				No Historical Water Level Data Available
M9098	NM9098	NO	100Yr - 1 Day	N		IN LOW CONFIDENCE	68.54	68.78	68.21				No Historical Water Level Data Available
M9099	NM9099	NO	100Yr - 1 Day	N		AE	69.09	69.06	69.01				No Historical Water Level Data Available
N0100	NN0100	NO	100Yr - 1 Day	N	A	AE	51.52	51.41	51.21				No Historical Water Level Data Available
N0102	NN0102	NO	100Yr - 1 Day	N	A	AE	50.84	50.95	50.46				No Historical Water Level Data Available
N0150	NN0150	NO	100Yr - 1 Day	N	A	AE	51.03	51.17	50.70				No Historical Water Level Data Available
N0190	NN0190	NO	100Yr - 1 Day	N	A	AE	47.16	47.17	46.97				No Historical Water Level Data Available
N0192	NN0192	NO	100Yr - 1 Day	N	A	AE	49.94	50.04	49.63				No Historical Water Level Data Available
N0196	NN0196	NO	100Yr - 1 Day	N	A	AE	47.54	47.63	47.29				No Historical Water Level Data Available
N0198	NN0198	NO	100Yr - 1 Day	N	A	AE	47.39	47.45	47.20				No Historical Water Level Data Available
N0200	NN0200	NO	100Yr - 1 Day	N	A	AE	45.95	46.10	45.69				No Historical Water Level Data Available
N0292	NN0292	NO	100Yr - 1 Day	N	A	AE	50.49	50.45	50.41				No Historical Water Level Data Available
N0294	NN0294	NO	100Yr - 1 Day	N	A	AE	50.30	50.40	50.12				No Historical Water Level Data Available
N0296	NN0296	NO	100Yr - 1 Day	N	A	AE	49.33	49.20	49.04				No Historical Water Level Data Available
N0298	NN0298	NO	100Yr - 1 Day	N	A	AE	47.52	47.40	47.23				No Historical Water Level Data Available
N0300	NN0300	NO	100Yr - 1 Day	N	A	AE	45.68	45.70	45.19				No Historical Water Level Data Available
N0390	NN0390	NO	100Yr - 1 Day	N	A	AE	46.78	46.69	46.55				No Historical Water Level Data Available
N0400	NN0400	NO	100Yr - 1 Day	N	A	AE	44.71	44.62	44.29				No Historical Water Level Data Available
N0402	NN0402	NO	100Yr - 1 Day	N		AE	47.15	47.01	46.88				No Historical Water Level Data Available
N0440	NN0440	NO	100Yr - 1 Day	N	A	AE	45.12	44.96	44.76				No Historical Water Level Data Available
N0442	NN0442	NO	100Yr - 1 Day	N	A	AE	43.50	43.50	43.50				No Historical Water Level Data Available
N0444	NN0444	NO	100Yr - 1 Day	N	A	AE	45.06	44.90	44.64				No Historical Water Level Data Available

Subbasin Name	Node Name	Percolation Incorporated in Model (Y/N)	Modeled Storm Event Use for Floodplain	Verification Data Available (Y/N)	FEMA Zone (A or B)	Preliminary Modeled Floodzone (A, AE, or X)	100Yr1D Max Stage ft, NAVD88	100Yr5D Max Stage ft, NAVD88	100Yr10D Max Stage ft, NAVD88	HW1	HW2	HW3	Notes
N0446	NN0446	NO	100Yr - 1 Day	N	A	AE	46.79	46.70	46.59				No Historical Water Level Data Available
N0447	NN0447	NO	100Yr - 1 Day	N	A	AE	46.13	46.02	45.88				No Historical Water Level Data Available
N0460	NN0460	NO	100Yr - 1 Day	N	A	AE	45.12	44.99	44.91				No Historical Water Level Data Available
N0484	NN0484	NO	100Yr - 1 Day	N		AE	46.90	46.83	46.77				No Historical Water Level Data Available
N0486	NN0486	NO	100Yr - 1 Day	N		AE	45.61	45.54	45.45				No Historical Water Level Data Available
N0488	NN0488	NO	100Yr - 1 Day	N	A	AE	44.84	44.77	44.70				No Historical Water Level Data Available
N0490	NN0490	NO	100Yr - 1 Day	N	A	AE	44.19	44.21	44.15				No Historical Water Level Data Available
N0491	NN0491	NO	100Yr - 1 Day	N	A	AE	44.06	44.00	43.68				No Historical Water Level Data Available
N0492	NN0492	NO	100Yr - 1 Day	N	A	AE	44.61	44.52	44.21				No Historical Water Level Data Available
N0493	NN0493	NO	100Yr - 1 Day	N	A	AE	43.99	43.95	43.66				No Historical Water Level Data Available
N0494	NN0494	NO	100Yr - 1 Day	N	A	AE	44.09	44.03	43.69				No Historical Water Level Data Available
N0495	NN0495	NO	100Yr - 1 Day	N	A	AE	43.50	43.35	42.98				No Historical Water Level Data Available
N0496	NN0496	NO	100Yr - 1 Day	N		AE	43.48	43.36	43.23				No Historical Water Level Data Available
N0497	NN0497	NO	100Yr - 1 Day	N	A	AE	43.46	43.30	42.95				No Historical Water Level Data Available
N0498	NN0498	NO	100Yr - 1 Day	N	A	AE	43.63	43.56	43.26				No Historical Water Level Data Available
N0499	NN0499	NO	100Yr - 1 Day	N	A	AE	43.40	43.24	42.92				No Historical Water Level Data Available
N0500	NN0500	NO	100Yr - 1 Day	N	A	AE	43.36	43.20	42.89				No Historical Water Level Data Available
N0501	NN0501	NO	100Yr - 1 Day	N	A	AE	44.09	44.03	43.69				No Historical Water Level Data Available
N0502	NN0502	NO	100Yr - 1 Day	N	A	AE	44.15	44.07	43.71				No Historical Water Level Data Available
N0503	NN0503	NO	100Yr - 1 Day	N	A	AE	52.80	52.74	52.66				No Historical Water Level Data Available
N0505	NN0505	NO	100Yr - 1 Day	N	A	AE	50.80	51.36	51.52				No Historical Water Level Data Available
N0507	NN0507	NO	100Yr - 1 Day	N	A	AE	52.27	52.19	51.91				No Historical Water Level Data Available
N0510	NN0510	NO	100Yr - 1 Day	N		AE	52.31	52.82	53.05				No Historical Water Level Data Available
N0515	NN0515	NO	100Yr - 1 Day	N		AE	52.31	52.24	52.11				No Historical Water Level Data Available
N0520	NN0520	NO	100Yr - 1 Day	N	A	AE	50.77	50.70	50.60				No Historical Water Level Data Available
N0521	NN0521	NO	100Yr - 1 Day	N	A	AE	51.77	51.72	51.64				No Historical Water Level Data Available
N0522	NN0522	NO	100Yr - 1 Day	N	A	AE	51.56	51.47	51.37				No Historical Water Level Data Available
N0524	NN0524	NO	100Yr - 1 Day	N	A	AE	49.23	49.12	48.98				No Historical Water Level Data Available
N0526	NN0526	NO	100Yr - 1 Day	N	A	AE	50.49	50.34	50.18				No Historical Water Level Data Available
N0527	NN0527	NO	100Yr - 1 Day	N	A	AE	50.66	50.58	50.49				No Historical Water Level Data Available
N0528	NN0528	NO	100Yr - 1 Day	N	A	AE	48.69	48.61	48.51				No Historical Water Level Data Available
N0530	NN0530	NO	100Yr - 1 Day	N	A	AE	46.29	45.95	45.52				No Historical Water Level Data Available
N0531	NN0531	NO	100Yr - 1 Day	N	A	AE	49.63	49.38	49.11				No Historical Water Level Data Available
N0532	NN0532	NO	100Yr - 1 Day	N		AE	51.23	51.15	51.04				No Historical Water Level Data Available

Subbasin Name	Node Name	Percolation Incorporated in Model (Y/N)	Modeled Storm Event Use for Floodplain	Verification Data Available (Y/N)	FEMA Zone (A or B)	Preliminary Modeled Floodzone (A, AE, or X)	100Yr1D Max Stage ft, NAVD88	100Yr5D Max Stage ft, NAVD88	100Yr10D Max Stage ft, NAVD88	HW1	HW2	HW3	Notes
N0533	NN0533	NO	100Yr - 1 Day	N		AE	53.26	53.21	53.14				No Historical Water Level Data Available
N0534	NN0534	NO	100Yr - 1 Day	N	A	AE	46.77	46.62	46.46				No Historical Water Level Data Available
N0535	NN0535	NO	100Yr - 1 Day	N		AE	51.08	50.98	50.86				No Historical Water Level Data Available
N0536	NN0536	NO	100Yr - 1 Day	N	A	AE	47.79	47.68	47.55				No Historical Water Level Data Available
N0538	NN0538	NO	100Yr - 1 Day	N		AE	48.80	48.66	48.51				No Historical Water Level Data Available
N0540	NN0540	NO	100Yr - 1 Day	N	A	AE	47.86	47.65	47.33				No Historical Water Level Data Available
N0545	NN0545	NO	100Yr - 1 Day	N	A	AE	50.12	49.96	49.77				No Historical Water Level Data Available
N0548	NN0548	NO	100Yr - 1 Day	N	A	AE	49.05	48.93	48.68				No Historical Water Level Data Available
N0550	NN0550	NO	100Yr - 1 Day	N	A	AE	45.81	45.67	45.51				No Historical Water Level Data Available
N0551	NN0551	NO	100Yr - 1 Day	N	A	AE	50.25	50.15	50.02				No Historical Water Level Data Available
N0552	NN0552	NO	100Yr - 1 Day	N	A	AE	48.68	48.58	48.48				No Historical Water Level Data Available
N0553	NN0553	NO	100Yr - 1 Day	N	A	AE	50.47	50.37	50.23				No Historical Water Level Data Available
N0554	NN0554	NO	100Yr - 1 Day	N	A	AE	48.99	48.90	48.80				No Historical Water Level Data Available
N0555	NN0555	NO	100Yr - 1 Day	N	A	AE	48.89	48.83	48.76				No Historical Water Level Data Available
N0556	NN0556	NO	100Yr - 1 Day	N	A	AE	47.84	47.70	47.52				No Historical Water Level Data Available
N0557	NN0557	NO	100Yr - 1 Day	N	A	AE	49.17	49.12	49.06				No Historical Water Level Data Available
N0558	NN0558	NO	100Yr - 1 Day	N		AE	49.98	49.93	49.83				No Historical Water Level Data Available
N0560	NN0560	NO	100Yr - 1 Day	N	A	AE	48.55	48.58	48.49				No Historical Water Level Data Available
N0561	NN0561	NO	100Yr - 1 Day	N	A	AE	46.58	46.48	46.29				No Historical Water Level Data Available
N0562	NN0562	NO	100Yr - 1 Day	N	A	AE	45.28	45.15	45.00				No Historical Water Level Data Available
N0563	NN0563	NO	100Yr - 1 Day	N	A	AE	43.92	43.76	43.59				No Historical Water Level Data Available
N0565	NN0565	NO	100Yr - 1 Day	N	A	AE	44.40	44.23	43.95				No Historical Water Level Data Available
N0566	NN0566	NO	100Yr - 1 Day	N	A	AE	44.39	44.22	43.94				No Historical Water Level Data Available
N0567	NN0567	NO	100Yr - 1 Day	N	A	AE	44.38	44.20	43.93				No Historical Water Level Data Available
N0568	NN0568	NO	100Yr - 1 Day	N	A	AE	44.32	44.16	43.91				No Historical Water Level Data Available
N0569	NN0569	NO	100Yr - 1 Day	N	A	AE	44.07	43.90	43.70				No Historical Water Level Data Available
N0570	NN0570	NO	100Yr - 1 Day	N	A	AE	43.59	43.45	43.30				No Historical Water Level Data Available
N0585	NN0585	NO	100Yr - 1 Day	N	A	AE	43.11	42.92	42.53				No Historical Water Level Data Available
N0600	NN0600	NO	100Yr - 1 Day	N	A	AE	42.64	42.48	42.12				No Historical Water Level Data Available
N0603	NN0603	NO	100Yr - 1 Day	N	A	AE	43.30	43.14	42.84				No Historical Water Level Data Available
N0605	NN0605	NO	100Yr - 1 Day	N	A	AE	43.97	43.69	43.16				No Historical Water Level Data Available
N0640	NN0640	NO	100Yr - 1 Day	N	A	AE	40.94	40.76	40.44				No Historical Water Level Data Available
N0646	NN0646	NO	100Yr - 1 Day	N	A	AE	42.54	42.42	42.27				No Historical Water Level Data Available
N0648	NN0648	NO	100Yr - 1 Day	N	A	AE	42.06	41.87	41.66				No Historical Water Level Data Available

Subbasin Name	Node Name	Percolation Incorporated in Model (Y/N)	Modeled Storm Event Use for Floodplain	Verification Data Available (Y/N)	FEMA Zone (A or B)	Preliminary Modeled Floodzone (A, AE, or X)	100Yr1D Max Stage ft, NAVD88	100Yr5D Max Stage ft, NAVD88	100Yr10D Max Stage ft, NAVD88	HW1	HW2	HW3	Notes
N0650	NN0650	NO	100Yr - 1 Day	Y	A	AE	40.17	39.96	39.60	42.45			HW1: PEAK SWFWMD, Water Level Data - Hydrologic Data Section 10/12/1995
N0655	NN0655	NO	100Yr - 1 Day	N	A	X (Shaded)	39.99	39.75	39.46				No Historical Water Level Data Available
N0664	NN0664	NO	100Yr - 1 Day	N	A	AE	42.61	42.52	42.36				No Historical Water Level Data Available
N0692	NN0692	NO	100Yr - 1 Day	N		AE	45.34	45.26	45.16				No Historical Water Level Data Available
N0694	NN0694	NO	100Yr - 1 Day	N	A	AE	41.90	41.74	41.45				No Historical Water Level Data Available
N0696	NN0696	NO	100Yr - 1 Day	N	A	AE	42.61	42.52	42.36				No Historical Water Level Data Available
N0698	NN0698	NO	100Yr - 1 Day	N	A	AE	42.59	42.51	42.35				No Historical Water Level Data Available
N0700	NN0700	NO	100Yr - 1 Day	N	A	AE	41.61	41.48	41.02				No Historical Water Level Data Available
N0710	NN0710	NO	100Yr - 1 Day	N	A	AE	41.85	41.68	41.20				No Historical Water Level Data Available
N0720	NN0720	NO	100Yr - 1 Day	N	A	AE	41.96	41.79	41.30				No Historical Water Level Data Available
N0730	NN0730	NO	100Yr - 1 Day	N	A	AE	41.93	41.76	41.26				No Historical Water Level Data Available
N0735	NN0735	NO	100Yr - 1 Day	N	A	AE	41.91	41.74	41.24				No Historical Water Level Data Available
N0740	NN0740	NO	100Yr - 1 Day	N	A	AE	41.91	41.74	41.24				No Historical Water Level Data Available
N0750	NN0750	NO	100Yr - 1 Day	N	A	AE	42.01	41.96	41.88				No Historical Water Level Data Available
N0760	NN0760	NO	100Yr - 1 Day	N	A	AE	41.85	41.69	41.16				No Historical Water Level Data Available
N0770	NN0770	NO	100Yr - 1 Day	N	A	AE	41.73	41.58	41.08				No Historical Water Level Data Available
N0780	NN0780	NO	100Yr - 1 Day	N	A	AE	39.10	38.99	38.80				No Historical Water Level Data Available
N0785	NN0785	NO	100Yr - 1 Day	N	A	AE	41.75	41.60	41.31				No Historical Water Level Data Available
N0790	NN0790	NO	100Yr - 1 Day	Y	A	AE	41.74	41.60	41.10	41.84			HW1: PEAK SWFWMD, Water Level Data - Hydrologic Data Section 1/8/1998
N0794	NN0794	NO	100Yr - 1 Day	N		AE	40.92	41.01	40.95				No Historical Water Level Data Available
N0796	NN0796	NO	100Yr - 1 Day	N		AE	40.16	40.27	40.13				No Historical Water Level Data Available
N0798	NN0798	NO	100Yr - 1 Day	N	A	AE	40.73	40.67	40.59				No Historical Water Level Data Available
N0800	NN0800	NO	100Yr - 1 Day	N	A	AE	38.35	38.30	38.06				No Historical Water Level Data Available
N0802	NN0802	NO	100Yr - 1 Day	Y	A	AE	39.67	39.59	39.32	40.53			HW1: PEAK SWFWMD, Water Level Data - Hydrologic Data Section 1/8/1998
N0804	NN0804	NO	100Yr - 1 Day	N	A	AE	38.91	38.83	38.68				No Historical Water Level Data Available
N0880	NN0880	NO	100Yr - 1 Day	N		AE	37.40	37.32	37.22				No Historical Water Level Data Available
N0882	NN0882	NO	100Yr - 1 Day	N	A	AE	39.63	39.62	39.50				No Historical Water Level Data Available
N0884	NN0884	NO	100Yr - 1 Day	N	A	AE	38.78	38.93	38.74				No Historical Water Level Data Available
N0886	NN0886	NO	100Yr - 1 Day	N	A	AE	38.31	38.27	38.03				No Historical Water Level Data Available

Subbasin Name	Node Name	Percolation Incorporated in Model (Y/N)	Modeled Storm Event Use for Floodplain	Verification Data Available (Y/N)	FEMA Zone (A or B)	Preliminary Modeled Floodzone (A, AE, or X)	100Yr1D Max Stage ft, NAVD88	100Yr5D Max Stage ft, NAVD88	100Yr10D Max Stage ft, NAVD88	HW1	HW2	HW3	Notes
N0888	NN0888	NO	100Yr - 1 Day	Y	A	AE	37.65	37.63	37.42	37.17			HW1: PEAK SWFWMD, Water Level Data - Hydrologic Data Section 1/8/1998
N0890	NN0890	NO	100Yr - 1 Day	N	A	AE	36.00	35.98	35.77				No Historical Water Level Data Available
N0892	NN0892	NO	100Yr - 1 Day	N	A	AE	37.17	37.10	37.02				No Historical Water Level Data Available
N0894	NN0894	NO	100Yr - 1 Day	N	A	AE	37.11	37.05	36.91				No Historical Water Level Data Available
N0896	NN0896	NO	100Yr - 1 Day	N	A	AE	36.31	36.17	36.00				No Historical Water Level Data Available
N0898	NN0898	NO	100Yr - 1 Day	N	A	AE	36.07	36.02	35.78				No Historical Water Level Data Available
N0900	NN0900	NO	100Yr - 1 Day	N	A	AE	35.26	35.21	34.83				No Historical Water Level Data Available
N0902	NN0902	NO	100Yr - 1 Day	N	A	AE	37.47	37.39	37.04				No Historical Water Level Data Available
N0904	NN0904	NO	100Yr - 1 Day	N	A	AE	36.92	36.88	36.69				No Historical Water Level Data Available
N9561	NN9561	NO	100Yr - 1 Day	N	A	AE	44.32	44.18	44.00				No Historical Water Level Data Available
N9562	NN9562	NO	100Yr - 1 Day	N	A	AE	44.40	44.23	43.95				No Historical Water Level Data Available
N9570	NN9570	NO	100Yr - 1 Day	N	A	AE	43.44	43.29	43.00				No Historical Water Level Data Available
O0010	NO0010	NO	100Yr - 1 Day	N		AE	37.00	36.80	36.75				No Historical Water Level Data Available
O0020	NO0020	NO	100Yr - 1 Day	N		AE	42.19	42.86	42.87				No Historical Water Level Data Available
O0100	NO0100	NO	100Yr - 1 Day	N	A	AE	34.04	33.77	33.54				No Historical Water Level Data Available
O0110	NO0110	NO	100Yr - 1 Day	N	A	AE	35.05	34.89	34.57				No Historical Water Level Data Available
O0120	NO0120	NO	100Yr - 1 Day	N	A	AE	33.27	33.31	33.05				No Historical Water Level Data Available
O0121	NO0121	NO	100Yr - 1 Day	N	A	AE	33.27	33.31	33.05				No Historical Water Level Data Available
O0123	NO0123	NO	100Yr - 1 Day	N	A	AE	33.04	32.99	32.56				No Historical Water Level Data Available
O0125	NO0125	NO	100Yr - 1 Day	N	A	AE	33.04	32.98	32.56				No Historical Water Level Data Available
O0130	NO0130	NO	100Yr - 1 Day	N	A	AE	34.60	34.55	34.34				No Historical Water Level Data Available
O0140	NO0140	NO	100Yr - 1 Day	N	A	AE	34.41	34.59	34.30				No Historical Water Level Data Available
O0150	NO0150	NO	100Yr - 1 Day	N	A	AE	34.41	34.59	34.30				No Historical Water Level Data Available
O0152	NO0152	NO	100Yr - 1 Day	N	A	AE	34.41	34.59	34.30				No Historical Water Level Data Available
O0154	NO0154	NO	100Yr - 1 Day	N	A	AE	34.41	34.59	34.30				No Historical Water Level Data Available
O0156	NO0156	NO	100Yr - 1 Day	N	A	AE	34.41	34.59	34.30				No Historical Water Level Data Available
O0158	NO0158	YES	100Yr - 1 Day	N	A	AE	32.99	32.83	32.60				No Historical Water Level Data Available
O0160	NO0160	NO	100Yr - 1 Day	N	A	AE	31.07	32.28	32.86				No Historical Water Level Data Available
O0200	NO0200	NO	100Yr - 1 Day	Y	A	AE	33.04	32.98	32.56	31.56	40.59		HW1: HIGH WATER FDOT_14620-3250 HW2: HIGH WATER Pasco County Survey - Tropical Storm Debby High Water 06/24/2012
O0201	NO0201	YES	100Yr - 1 Day	N	A	AE	36.14	35.76	35.21				No Historical Water Level Data Available

Subbasin Name	Node Name	Percolation Incorporated in Model (Y/N)	Modeled Storm Event Use for Floodplain	Verification Data Available (Y/N)	FEMA Zone (A or B)	Preliminary Modeled Floodzone (A, AE, or X)	100Yr1D Max Stage ft, NAVD88	100Yr5D Max Stage ft, NAVD88	100Yr10D Max Stage ft, NAVD88	HW1	HW2	HW3	Notes
O0202	NO0202	YES	100Yr - 1 Day	N			35.28	35.28	35.28				No Historical Water Level Data Available
O0204	NO0204	YES	100Yr - 1 Day	N			35.18	35.58	35.84				No Historical Water Level Data Available
O0206	NO0206	YES	100Yr - 1 Day	N			35.36	35.36	35.36				No Historical Water Level Data Available
O0208	NO0208	YES	100Yr - 1 Day	N		X (Shaded)	35.28	35.67	36.04				No Historical Water Level Data Available
O0210	NO0210	NO	100Yr - 1 Day	Y	A	AE	32.60	32.44	32.21	33.19	33.28		HW1: HIGH WATER Pasco County Survey - Tropical Storm Debby High Water 06/24/2012 HW2: HIGH WATER Pasco County Survey - Tropical Storm Debby High Water 06/24/2012
O0220	NO0220	NO	100Yr - 1 Day	N	A	AE	31.46	31.55	31.36				No Historical Water Level Data Available
O0230	NO0230	NO	100Yr - 1 Day	N	A	AE	31.46	31.55	31.37				No Historical Water Level Data Available
O0240	NO0240	NO	100Yr - 1 Day	Y	A	AE	31.28	31.54	31.32	30.16			HW1: HIGH WATER FDOT_14620-3250
O0250	NO0250	NO	100Yr - 1 Day	N		AE	30.15	30.28	30.19				No Historical Water Level Data Available
O0260	NO0260	NO	100Yr - 1 Day	N		AE	34.30	34.28	34.54				No Historical Water Level Data Available
O0270	NO0270	NO	100Yr - 1 Day	N		AE	32.98	32.88	32.83				No Historical Water Level Data Available
O0280	NO0280	NO	100Yr - 1 Day	N	A	AE	36.07	36.10	35.99				No Historical Water Level Data Available
O0290	NO0290	NO	100Yr - 1 Day	N	A	AE	35.72	36.03	35.75				No Historical Water Level Data Available
O0292	NO0292	YES	100Yr - 1 Day	N		X (Shaded)	27.84	29.00	29.45				No Historical Water Level Data Available
O0295	NO0295	NO	100Yr - 1 Day	N		AE	27.97	28.12	27.96				No Historical Water Level Data Available
O0296	NO0296	YES	100Yr - 1 Day	N	A	X (Shaded)	31.46	31.55	31.48				No Historical Water Level Data Available
O0298	NO0298	NO	100Yr - 1 Day	N	A	AE	31.13	31.20	31.18				No Historical Water Level Data Available
O0300	NO0300	NO	100Yr - 1 Day	Y	A	AE	27.97	28.12	27.96	31.56			HW1: HIGH WATER FDOT_14620-3250
O0310	NO0310	NO	100Yr - 1 Day	N	A	AE	27.97	28.12	27.96				No Historical Water Level Data Available
O0400	NO0400	NO	100Yr - 1 Day	N	A	AE	26.15	26.21	26.14				No Historical Water Level Data Available
O9275	NO9275	NO	100Yr - 1 Day	N	A	IN LOW CONFIDENCE	36.79	36.99	36.72				No Historical Water Level Data Available
O9282	NO9282	NO	100Yr - 1 Day	N	A	IN LOW CONFIDENCE	35.73	36.03	35.76				No Historical Water Level Data Available
O9284	NO9284	NO	100Yr - 1 Day	N	A	IN LOW CONFIDENCE	35.73	36.03	35.76				No Historical Water Level Data Available
O9285	NO9285	NO	100Yr - 1 Day	N		IN LOW CONFIDENCE	34.89	35.37	35.08				No Historical Water Level Data Available
O9286	NO9286	NO	100Yr - 1 Day	N		IN LOW CONFIDENCE	36.36	36.27	36.07				No Historical Water Level Data Available
O9287	NO9287	NO	100Yr - 1 Day	N	A	IN LOW CONFIDENCE	32.85	32.96	32.88				No Historical Water Level Data Available
O9288	NO9288	NO	100Yr - 1 Day	N	A	IN LOW CONFIDENCE	29.17	29.52	29.71				No Historical Water Level Data Available
O9289	NO9289	NO	100Yr - 1 Day	N	A	IN LOW CONFIDENCE	30.00	30.73	30.75				No Historical Water Level Data Available
O9291	NO9291	NO	100Yr - 1 Day	N	A	IN LOW CONFIDENCE	35.73	36.03	35.75				No Historical Water Level Data Available
O9292	NO9292	NO	100Yr - 1 Day	N	A	IN LOW CONFIDENCE	35.73	36.03	35.76				No Historical Water Level Data Available

Subbasin Name	Node Name	Percolation Incorporated in Model (Y/N)	Modeled Storm Event Use for Floodplain	Verification Data Available (Y/N)	FEMA Zone (A or B)	Preliminary Modeled Floodzone (A, AE, or X)	100Yr1D Max Stage ft, NAVD88	100Yr5D Max Stage ft, NAVD88	100Yr10D Max Stage ft, NAVD88	HW1	HW2	HW3	Notes
O9293	NO9293	NO	100Yr - 1 Day	N	A	IN LOW CONFIDENCE	30.47	29.90	29.52				No Historical Water Level Data Available
O9294	NO9294	NO	100Yr - 1 Day	N	A	IN LOW CONFIDENCE	32.46	33.13	32.83				No Historical Water Level Data Available
O9295	NO9295	NO	100Yr - 1 Day	N		IN LOW CONFIDENCE	29.17	29.53	29.74				No Historical Water Level Data Available
O9296	NO9296	NO	100Yr - 1 Day	N	A	IN LOW CONFIDENCE	29.56	29.53	29.73				No Historical Water Level Data Available
O9297	NO9297	NO	100Yr - 1 Day	N	A	IN LOW CONFIDENCE	29.46	29.53	29.72				No Historical Water Level Data Available
O9298	NO9298	NO	100Yr - 1 Day	N	A	IN LOW CONFIDENCE	29.17	29.52	29.71				No Historical Water Level Data Available
O9299	NO9299	NO	100Yr - 1 Day	N		IN LOW CONFIDENCE	29.17	29.52	29.71				No Historical Water Level Data Available
O9300	NO9300	NO	100Yr - 1 Day	N		IN LOW CONFIDENCE	31.89	31.51	31.34				No Historical Water Level Data Available
O9310	NO9310	NO	100Yr - 1 Day	N		IN LOW CONFIDENCE	30.93	30.73	30.87				No Historical Water Level Data Available
O9320	NO9320	NO	100Yr - 1 Day	N		IN LOW CONFIDENCE	30.00	30.73	30.82				No Historical Water Level Data Available
O9330	NO9330	NO	100Yr - 1 Day	N	A	IN LOW CONFIDENCE	30.00	30.73	30.76				No Historical Water Level Data Available
P0100	NP0100	NO	100Yr - 1 Day	N		AE	34.13	34.49	34.58				No Historical Water Level Data Available
P0200	NP0200	NO	100Yr - 1 Day	N		AE	34.10	34.45	34.51				No Historical Water Level Data Available
P0300	NP0300	NO	100Yr - 1 Day	N		AE	34.05	34.30	34.30				No Historical Water Level Data Available
P0390	NP0390	NO	100Yr - 1 Day	N		AE	33.84	33.85	33.62				No Historical Water Level Data Available
P0400	NP0400	NO	100Yr - 1 Day	N		AE	33.84	33.84	33.61				No Historical Water Level Data Available
P0460	NP0460	YES	100Yr - 1 Day	N			37.70	38.87	39.84				No Historical Water Level Data Available
P0465	NP0465	YES	100Yr - 1 Day	N			39.04	39.19	39.46				No Historical Water Level Data Available
P0470	NP0470	YES	100Yr - 1 Day	N			34.83	38.60	39.42				No Historical Water Level Data Available
P0480	NP0480	YES	100Yr - 1 Day	N			35.19	35.86	36.67				No Historical Water Level Data Available
P0490	NP0490	NO	100Yr - 1 Day	N		AE	36.31	37.29	37.67				No Historical Water Level Data Available
P0500	NP0500	NO	100Yr - 1 Day	N		AE	34.63	35.24	35.26				No Historical Water Level Data Available
P0550	NP0550	NO	100Yr - 1 Day	N		AE	34.51	34.50	34.43				No Historical Water Level Data Available
P0600	NP0600	NO	100Yr - 1 Day	N		AE	34.18	34.34	34.29				No Historical Water Level Data Available
P0700	NP0700	NO	100Yr - 1 Day	N		AE	31.20	31.59	31.69				No Historical Water Level Data Available
P0710	NP0710	NO	100Yr - 1 Day	N		AE	28.55	29.42	29.75				No Historical Water Level Data Available
P0720	NP0720	NO	100Yr - 1 Day	N		AE	26.85	27.44	27.62				No Historical Water Level Data Available
P0750	NP0750	YES	100Yr - 1 Day	N		AE	29.18	30.81	31.32				No Historical Water Level Data Available
P0800	NP0800	NO	100Yr - 1 Day	N		AE	26.85	27.44	27.62				No Historical Water Level Data Available
P0900	NP0900	NO	100Yr - 1 Day	N		AE	26.85	27.45	27.63				No Historical Water Level Data Available
P0970	NP0970	YES	100Yr - 1 Day	N			19.16	21.81	22.96				No Historical Water Level Data Available
P0980	NP0980	NO	100Yr - 1 Day	N		AE	22.31	25.38	26.58				No Historical Water Level Data Available
P0982	NP0982	YES	100Yr - 1 Day	N			21.18	25.38	26.58				No Historical Water Level Data Available
P0990	NP0990	NO	100Yr - 1 Day	N		AE	24.47	25.97	26.58				No Historical Water Level Data Available

Subbasin Name	Node Name	Percolation Incorporated in Model (Y/N)	Modeled Storm Event Use for Floodplain	Verification Data Available (Y/N)	FEMA Zone (A or B)	Preliminary Modeled Floodzone (A, AE, or X)	100Yr1D Max Stage ft, NAVD88	100Yr5D Max Stage ft, NAVD88	100Yr10D Max Stage ft, NAVD88	HW1	HW2	HW3	Notes
P1000	NP1000	NO	100Yr - 1 Day	N		AE	22.31	25.38	26.58				No Historical Water Level Data Available
P1005	NP1005	YES	100Yr - 1 Day	N			28.70	29.36	30.26				No Historical Water Level Data Available
P1010	NP1010	NO	100Yr - 1 Day	N		AE	29.18	29.56	29.70				No Historical Water Level Data Available
P1020	NP1020	NO	100Yr - 1 Day	N		AE	30.96	31.90	31.94				No Historical Water Level Data Available
P1030	NP1030	NO	100Yr - 1 Day	N		AE	33.00	33.04	32.87				No Historical Water Level Data Available
P1040	NP1040	NO	100Yr - 1 Day	N		AE	30.81	31.32	31.29				No Historical Water Level Data Available
P1050	NP1050	NO	100Yr - 1 Day	N		AE	29.95	30.91	31.28				No Historical Water Level Data Available
P1060	NP1060	NO	100Yr - 1 Day	N		AE	29.72	30.91	31.25				No Historical Water Level Data Available
P1070	NP1070	NO	100Yr - 1 Day	N		AE	29.72	30.91	31.25				No Historical Water Level Data Available
P1100	NP1100	NO	100Yr - 1 Day	N		AE	22.88	25.38	26.58				No Historical Water Level Data Available
P1110	NP1110	YES	100Yr - 1 Day	N		AE	25.71	28.82	29.59				No Historical Water Level Data Available
P1180	NP1180	NO	100Yr - 1 Day	N		AE	26.60	27.97	28.60				No Historical Water Level Data Available
P1190	NP1190	NO	100Yr - 1 Day	N		AE	29.43	29.48	29.38				No Historical Water Level Data Available
P1200	NP1200	NO	100Yr - 1 Day	N		AE	25.75	27.97	28.60				No Historical Water Level Data Available
P1300	NP1300	NO	100Yr - 1 Day	N	A	AE	20.73	21.65	21.84				No Historical Water Level Data Available
P1310	NP1310	YES	100Yr - 1 Day	N		AE	24.40	26.64	26.71				No Historical Water Level Data Available
P1315	NP1315	YES	100Yr - 1 Day	N			28.54	32.97	33.03				No Historical Water Level Data Available
P1320	NP1320	YES	100Yr - 1 Day	N		AE	23.13	28.07	29.51				No Historical Water Level Data Available
P1325	NP1325	NO	100Yr - 1 Day	N		AE	17.73	19.91	20.78				No Historical Water Level Data Available
P1330	NP1330	YES	100Yr - 1 Day	N		AE	24.37	25.80	25.98				No Historical Water Level Data Available
P1335	NP1335	NO	100Yr - 1 Day	N		AE	17.73	19.91	20.78				No Historical Water Level Data Available
P1340	NP1340	NO	100Yr - 1 Day	N		AE	23.58	25.59	26.34				No Historical Water Level Data Available
P1345	NP1345	NO	100Yr - 1 Day	N		AE	21.79	21.96	22.03				No Historical Water Level Data Available
P1350	NP1350	YES	100Yr - 1 Day	N		AE	22.60	24.90	25.57				No Historical Water Level Data Available
P1355	NP1355	NO	100Yr - 1 Day	N		AE	25.54	26.16	26.23				No Historical Water Level Data Available
P1357	NP1357	YES	100Yr - 1 Day	N			22.37	23.11	26.23				No Historical Water Level Data Available
P1360	NP1360	YES	100Yr - 1 Day	N		AE	15.21	20.56	23.08				No Historical Water Level Data Available
P1365	NP1365	NO	100Yr - 1 Day	N		AE	22.43	23.55	23.61				No Historical Water Level Data Available
P1370	NP1370	NO	100Yr - 1 Day	N	A	AE	20.95	21.65	21.84				No Historical Water Level Data Available
P1385	NP1385	NO	100Yr - 1 Day	N		AE	24.50	24.24	24.04				No Historical Water Level Data Available
P1390	NP1390	YES	100Yr - 1 Day	N		AE	21.17	22.00	21.61				No Historical Water Level Data Available
P1395	NP1395	NO	100Yr - 1 Day	N	A	AE	21.67	21.76	21.82				No Historical Water Level Data Available
P1400	NP1400	NO	100Yr - 1 Day	N	A	AE	21.06	21.65	21.84				No Historical Water Level Data Available

Subbasin Name	Node Name	Percolation Incorporated in Model (Y/N)	Modeled Storm Event Use for Floodplain	Verification Data Available (Y/N)	FEMA Zone (A or B)	Preliminary Modeled Floodzone (A, AE, or X)	100Yr1D Max Stage ft, NAVD88	100Yr5D Max Stage ft, NAVD88	100Yr10D Max Stage ft, NAVD88	HW1	HW2	HW3	Notes
P1401	NP1401	NO	100Yr - 1 Day	Y	A	AE	21.06	21.65	21.84	21.14	21.17		HW1: HIGH WATER SWFWMD Engineering - Pasco County Flood Photos 1983 HW2: HIGH WATER SWFWMD Engineering - Pasco County Flood Photos 1983
P1402	NP1402	NO	100Yr - 1 Day	Y	A	AE	21.06	21.65	21.84	20.26			HW1: HIGH WATER FDOT_14620-3250
P1403	NP1403	NO	100Yr - 1 Day	N	A	AE	21.06	21.65	21.84				No Historical Water Level Data Available
P1405	NP1405	NO	100Yr - 1 Day	N	A	AE	21.07	21.65	21.84				No Historical Water Level Data Available
P1410	NP1410	NO	100Yr - 1 Day	N		AE	20.95	21.65	21.84				No Historical Water Level Data Available
P1450	NP1450	YES	100Yr - 1 Day	N		X (Shaded)	18.69	19.86	20.35				No Historical Water Level Data Available
P1500	NP1500	NO	100Yr - 1 Day	N	A	AE	19.37	19.86	20.35				No Historical Water Level Data Available
P1510	NP1510	YES	100Yr - 1 Day	N		AE	18.32	19.14	19.30				No Historical Water Level Data Available
P1520	NP1520	NO	100Yr - 1 Day	N		AE	22.12	22.19	22.17				No Historical Water Level Data Available
P1530	NP1530	YES	100Yr - 1 Day	N		AE	18.72	18.86	18.30				No Historical Water Level Data Available
P1600	NP1600	YES	100Yr - 1 Day	N		AE	15.77	15.72	14.80				No Historical Water Level Data Available
P1700	NP1700	YES	100Yr - 1 Day	N		AE	15.48	15.54	14.88				No Historical Water Level Data Available
P1710	NP1710	YES	100Yr - 1 Day	N		AE	15.96	15.94	15.55				No Historical Water Level Data Available
Q0100	NQ0100	NO	100Yr - 1 Day	Y	A	AE	21.96	22.94	23.09	19.06	23.16	19.43	HW1: HIGH WATER FDOT_14620-3250 HW2: EXTREME HIGH WATER FDOT_14620-3250 HW3: PEAK SWFWMD, Water Level Data - Hydrologic Data Section 8/10/1984
Q0192	NQ0192	YES	100Yr - 1 Day	N		A	23.38	24.13	23.71				No Historical Water Level Data Available
Q0193	NQ0193	NO	100Yr - 1 Day	N		AE	26.05	26.12	25.55				No Historical Water Level Data Available
Q0194	NQ0194	YES	100Yr - 1 Day	N		AE	22.53	22.49	22.10				No Historical Water Level Data Available
Q0195	NQ0195	YES	100Yr - 1 Day	N		AE	24.40	24.79	24.70				No Historical Water Level Data Available
Q0196	NQ0196	YES	100Yr - 1 Day	N		AE	25.16	24.59	23.95				No Historical Water Level Data Available
Q0198	NQ0198	NO	100Yr - 1 Day	Y		AE	16.84	22.94	23.09	11.06			HW1: HIGH WATER FDOT_14620-3250
Q0200	NQ0200	NO	100Yr - 1 Day	Y		AE	21.95	22.94	23.09	18.46			HW1: HIGH WATER FDOT_14620-3250
Q0205	NQ0205	NO	100Yr - 1 Day	N		AE	28.94	29.00	28.98				No Historical Water Level Data Available
Q0210	NQ0210	NO	100Yr - 1 Day	Y		AE	21.95	22.93	23.08	18.86			HW1: HIGH WATER FDOT_14620-3250
Q0290	NQ0290	YES	100Yr - 1 Day	N		X (Shaded)	22.10	23.79	24.42				No Historical Water Level Data Available
Q0300	NQ0300	NO	100Yr - 1 Day	Y	A	AE	21.95	22.93	23.08	21.06			HW1: HIGH WATER FDOT_14620-3250
Q0301	NQ0301	NO	100Yr - 1 Day	N		AE	19.18	19.66	19.85				No Historical Water Level Data Available

Subbasin Name	Node Name	Percolation Incorporated in Model (Y/N)	Modeled Storm Event Use for Floodplain	Verification Data Available (Y/N)	FEMA Zone (A or B)	Preliminary Modeled Floodzone (A, AE, or X)	100Yr1D Max Stage ft, NAVD88	100Yr5D Max Stage ft, NAVD88	100Yr10D Max Stage ft, NAVD88	HW1	HW2	HW3	Notes
Q0303	NQ0303	NO	100Yr - 1 Day	N		AE	22.38	23.30	23.30				No Historical Water Level Data Available
Q0305	NQ0305	NO	100Yr - 1 Day	Y		AE	20.71	20.58	20.55	18.36			HW1: HIGH WATER FDOT_14620-3250
Q0307	NQ0307	NO	100Yr - 1 Day	N	A	AE	17.66	18.06	17.94				No Historical Water Level Data Available
Q0309	NQ0309	NO	100Yr - 1 Day	N	A	AE	17.65	18.06	17.94				No Historical Water Level Data Available
Q0310	NQ0310	NO	100Yr - 1 Day	N	A	AE	17.66	18.08	17.96				No Historical Water Level Data Available
Q0315	NQ0315	NO	100Yr - 1 Day	Y		AE	21.62	23.03	23.04	19.16			HW1: HIGH WATER FDOT_14620-3250
Q0320	NQ0320	NO	100Yr - 1 Day	Y	A	AE	21.06	21.60	21.53	17.86	18.66		HW1: HIGH WATER FDOT_14620-3250 HW2: HIGH WATER FDOT_14620-3250
Q0330	NQ0330	NO	100Yr - 1 Day	N	A	AE	21.07	21.61	21.53				No Historical Water Level Data Available
Q0338	NQ0338	NO	100Yr - 1 Day	N	A	AE	21.19	21.69	21.67				No Historical Water Level Data Available
Q0400	NQ0400	NO	100Yr - 1 Day	Y	A	AE	21.47	22.22	22.43	20.86			HW1: HIGH WATER FDOT_14620-3250
Q0408	NQ0408	NO	100Yr - 1 Day	N	A	AE	26.28	26.34	26.25				No Historical Water Level Data Available
Q0410	NQ0410	NO	100Yr - 1 Day	N	A	AE	22.74	22.84	22.43				No Historical Water Level Data Available
Q0498	NQ0498	NO	100Yr - 1 Day	N	A	AE	26.06	26.18	26.11				No Historical Water Level Data Available
Q0500	NQ0500	NO	100Yr - 1 Day	N	A	AE	23.22	23.48	23.50				No Historical Water Level Data Available
Q0510	NQ0510	NO	100Yr - 1 Day	N		AE	25.91	26.36	26.49				No Historical Water Level Data Available
Q0518	NQ0518	YES	100Yr - 1 Day	N			24.43	24.43	24.43				No Historical Water Level Data Available
Q0520	NQ0520	NO	100Yr - 1 Day	N		AE	26.37	26.45	26.49				No Historical Water Level Data Available
Q0600	NQ0600	NO	100Yr - 1 Day	N	A	AE	23.22	23.48	23.50				No Historical Water Level Data Available
Q0635	NQ0635	NO	100Yr - 1 Day	N	A	AE	21.46	21.69	21.58				No Historical Water Level Data Available
Q0637	NQ0637	NO	100Yr - 1 Day	Y		AE	26.53	27.21	27.64	20.46			HW1: HIGH WATER FDOT_14620-3250
Q0638	NQ0638	NO	100Yr - 1 Day	N		AE	26.33	26.85	27.22				No Historical Water Level Data Available
Q0640	NQ0640	NO	100Yr - 1 Day	Y	A	AE	21.11	21.69	21.57	20.26			HW1: HIGH WATER FDOT_14620-3250
Q0642	NQ0642	NO	100Yr - 1 Day	N	A	AE	19.59	21.69	21.58				No Historical Water Level Data Available
Q0648	NQ0648	YES	100Yr - 1 Day	N	A		23.63	24.08	23.53				No Historical Water Level Data Available
Q0650	NQ0650	NO	100Yr - 1 Day	Y		AE	22.96	23.40	23.57	22.05			HW1: HIGH WATER FDOT_14620-3250
Q0660	NQ0660	NO	100Yr - 1 Day	Y		AE	21.39	21.95	22.19	18.96			HW1: HIGH WATER FDOT_14620-3250
Q0670	NQ0670	NO	100Yr - 1 Day	N		AE	21.33	21.88	22.11				No Historical Water Level Data Available
Q0680	NQ0680	NO	100Yr - 1 Day	Y		AE	21.59	22.07	22.27	21.86			HW1: HIGH WATER FDOT_14620-3250
Q0690	NQ0690	NO	100Yr - 1 Day	N	A	AE	22.75	23.47	22.43				No Historical Water Level Data Available
Q0695	NQ0695	NO	100Yr - 1 Day	N	A	AE	22.75	23.47	22.43				No Historical Water Level Data Available
Q0696	NQ0696	NO	100Yr - 1 Day	N	A	AE	22.75	23.47	22.43				No Historical Water Level Data Available
Q0697	NQ0697	NO	100Yr - 1 Day	N	A	AE	22.75	23.47	22.43				No Historical Water Level Data Available
Q0698	NQ0698	NO	100Yr - 1 Day	N	A	AE	22.75	23.46	22.43				No Historical Water Level Data Available

Subbasin Name	Node Name	Percolation Incorporated in Model (Y/N)	Modeled Storm Event Use for Floodplain	Verification Data Available (Y/N)	FEMA Zone (A or B)	Preliminary Modeled Floodzone (A, AE, or X)	100Yr1D Max Stage ft, NAVD88	100Yr5D Max Stage ft, NAVD88	100Yr10D Max Stage ft, NAVD88	HW1	HW2	HW3	Notes
Q0700	NQ0700	NO	100Yr - 1 Day	N	A	AE	22.75	23.46	22.43				No Historical Water Level Data Available
Q0705	NQ0705	NO	100Yr - 1 Day	Y	A	AE	22.75	23.47	22.43	23.91			HW1: HIGH WATER Pasco County Survey - Tropical Storm Debby High Water 06/24/2012
Q0710	NQ0710	NO	100Yr - 1 Day	N	A	AE	32.17	32.29	32.34				No Historical Water Level Data Available
Q0720	NQ0720	NO	100Yr - 1 Day	N	A	AE	29.53	31.08	31.79				No Historical Water Level Data Available
Q0725	NQ0725	NO	100Yr - 1 Day	N	A	AE	27.72	27.87	27.88				No Historical Water Level Data Available
Q0730	NQ0730	NO	100Yr - 1 Day	N	A	AE	27.72	27.87	27.88				No Historical Water Level Data Available
Q0740	NQ0740	NO	100Yr - 1 Day	Y	A	AE	25.91	26.34	26.14	24.46			HW1: HIGH WATER FDOT_14620-3250
Q0750	NQ0750	NO	100Yr - 1 Day	N	A	AE	25.90	26.33	26.14				No Historical Water Level Data Available
Q0760	NQ0760	NO	100Yr - 1 Day	N	A	AE	32.32	32.44	32.44				No Historical Water Level Data Available
Q0764	NQ0764	YES	100Yr - 1 Day	N	A	AE	35.48	35.80	35.10				No Historical Water Level Data Available
Q0766	NQ0766	NO	100Yr - 1 Day	N	A	AE	37.38	37.49	37.49				No Historical Water Level Data Available
Q0768	NQ0768	NO	100Yr - 1 Day	N	A	AE	29.66	30.48	30.80				No Historical Water Level Data Available
Q0770	NQ0770	NO	100Yr - 1 Day	N	A	AE	27.51	27.68	27.63				No Historical Water Level Data Available
Q0771	NQ0771	NO	100Yr - 1 Day	Y	A	AE	29.19	29.15	29.14	28.36			HW1: HIGH WATER FDOT_14620-3250
Q0772	NQ0772	YES	100Yr - 1 Day	N	A		29.07	29.79	30.26				No Historical Water Level Data Available
Q0773	NQ0773	NO	100Yr - 1 Day	N	A	AE	33.82	33.77	33.66				No Historical Water Level Data Available
Q0774	NQ0774	NO	100Yr - 1 Day	N	A	AE	30.71	31.61	31.63				No Historical Water Level Data Available
Q0776	NQ0776	NO	100Yr - 1 Day	N	A	AE	29.33	29.42	29.37				No Historical Water Level Data Available
Q0778	NQ0778	NO	100Yr - 1 Day	N	A	AE	29.32	29.41	29.36				No Historical Water Level Data Available
Q0780	NQ0780	NO	100Yr - 1 Day	N	A	AE	25.92	26.33	26.13				No Historical Water Level Data Available
Q0785	NQ0785	NO	100Yr - 1 Day	N	A	AE	25.57	26.39	26.73				No Historical Water Level Data Available
Q0790	NQ0790	YES	100Yr - 1 Day	N	A	X (Shaded)	27.16	27.40	26.93				No Historical Water Level Data Available
Q0795	NQ0795	YES	100Yr - 1 Day	N	A	AE	28.11	28.09	28.08				No Historical Water Level Data Available
Q0798	NQ0798	YES	100Yr - 1 Day	N	A	AE	27.32	27.85	28.00				No Historical Water Level Data Available
Q0800	NQ0800	NO	100Yr - 1 Day	N	A	AE	25.90	26.33	26.13				No Historical Water Level Data Available
Q0900	NQ0900	NO	100Yr - 1 Day	N	A	AE	23.56	23.64	23.57				No Historical Water Level Data Available
Q0950	NQ0950	NO	100Yr - 1 Day	N	A	AE	25.22	25.16	24.99				No Historical Water Level Data Available
Q1000	NQ1000	NO	100Yr - 1 Day	N	A	AE	22.48	22.97	23.12				No Historical Water Level Data Available
Q1050	NQ1050	NO	100Yr - 1 Day	N	A	AE	22.47	22.97	23.12				No Historical Water Level Data Available
Q1100	NQ1100	NO	100Yr - 1 Day	Y	A	AE	22.47	22.97	23.12	20.96			HW1: HIGH WATER FDOT_14620-3250
Q1200	NQ1200	NO	100Yr - 1 Day	Y	A	AE	22.46	22.96	23.12	20.66			HW1: HIGH WATER FDOT_14620-3250
Q1210	NQ1210	NO	100Yr - 1 Day	N		AE	21.96	22.94	23.10				No Historical Water Level Data Available

Subbasin Name	Node Name	Percolation Incorporated in Model (Y/N)	Modeled Storm Event Use for Floodplain	Verification Data Available (Y/N)	FEMA Zone (A or B)	Preliminary Modeled Floodzone (A, AE, or X)	100Yr1D Max Stage ft, NAVD88	100Yr5D Max Stage ft, NAVD88	100Yr10D Max Stage ft, NAVD88	HW1	HW2	HW3	Notes
Q1300	NQ1300	NO	100Yr - 1 Day	Y	A	AE	21.96	22.94	23.09	20.36	21.54		HW1: HIGH WATER FDOT_14620-3250 HW2: PEAK SWFWMD, Water Level Data - Hydrologic Data Section 3/26/1998
Q1310	NQ1310	NO	100Yr - 1 Day	N		AE	21.96	22.94	23.09				No Historical Water Level Data Available
Q1400	NQ1400	NO	100Yr - 1 Day	Y		AE	21.96	22.94	23.09	19.60	20.36		HW1: PEAK SWFWMD, Water Level Data - Hydrologic Data Section 8/10/1984 HW2: HIGH WATER FDOT_14620-3250
Q1410	NQ1410	NO	100Yr - 1 Day	N	A	AE	21.81	21.90	21.94				No Historical Water Level Data Available
Q1430	NQ1430	NO	100Yr - 1 Day	N	A	AE	21.83	21.96	22.06				No Historical Water Level Data Available
Q1432	NQ1432	NO	100Yr - 1 Day	N	A	AE	21.83	21.96	22.05				No Historical Water Level Data Available
Q1434	NQ1434	NO	100Yr - 1 Day	N	A	AE	21.84	21.96	22.05				No Historical Water Level Data Available
Q1436	NQ1436	NO	100Yr - 1 Day	N	A	AE	21.84	21.96	22.06				No Historical Water Level Data Available
Q1440	NQ1440	NO	100Yr - 1 Day	N	A	AE	21.78	22.90	23.04				No Historical Water Level Data Available
Q1441	NQ1441	NO	100Yr - 1 Day	N	A	AE	21.78	22.90	23.04				No Historical Water Level Data Available
Q1442	NQ1442	NO	100Yr - 1 Day	N	A	AE	21.78	22.90	23.05				No Historical Water Level Data Available
Q1444	NQ1444	NO	100Yr - 1 Day	N	A	AE	25.07	25.16	25.04				No Historical Water Level Data Available
Q1446	NQ1446	NO	100Yr - 1 Day	N		AE	25.07	25.15	25.04				No Historical Water Level Data Available
Q1448	NQ1448	NO	100Yr - 1 Day	N		AE	24.41	24.86	24.98				No Historical Water Level Data Available
Q1450	NQ1450	NO	100Yr - 1 Day	Y		AE	24.41	24.86	24.98	23.96			HW1: HIGH WATER FDOT_14620-3250
Q1460	NQ1460	NO	100Yr - 1 Day	Y		AE	24.39	24.77	24.79	23.36			HW1: HIGH WATER FDOT_14620-3250
Q1461	NQ1461	NO	100Yr - 1 Day	N		AE	25.35	26.26	26.37				No Historical Water Level Data Available
Q1463	NQ1463	NO	100Yr - 1 Day	N	A	AE	21.79	22.90	23.05				No Historical Water Level Data Available
Q1465	NQ1465	NO	100Yr - 1 Day	N		AE	25.02	25.23	25.35				No Historical Water Level Data Available
Q1467	NQ1467	NO	100Yr - 1 Day	N		AE	22.89	25.67	25.68				No Historical Water Level Data Available
Q1470	NQ1470	NO	100Yr - 1 Day	Y	A	AE	21.79	22.90	23.05	21.96			HW1: HIGH WATER FDOT_14620-3250
Q1480	NQ1480	NO	100Yr - 1 Day	Y		AE	21.96	22.94	23.09	21.96			HW1: HIGH WATER FDOT_14620-3250
Q1500	NQ1500	NO	100Yr - 1 Day	N		AE	21.96	22.94	23.09				No Historical Water Level Data Available
Q1510	NQ1510	YES	100Yr - 1 Day	N		AE	17.05	22.94	23.09				No Historical Water Level Data Available
Q1520	NQ1520	NO	100Yr - 1 Day	N		AE	21.89	22.94	23.09				No Historical Water Level Data Available
Q1522	NQ1522	NO	100Yr - 1 Day	N		AE	22.30	22.94	23.09				No Historical Water Level Data Available
Q1523	NQ1523	NO	100Yr - 1 Day	N		AE	22.28	22.94	23.09				No Historical Water Level Data Available
Q1524	NQ1524	NO	100Yr - 1 Day	N		AE	21.89	22.94	23.09				No Historical Water Level Data Available
Q1526	NQ1526	NO	100Yr - 1 Day	N		AE	21.89	22.94	23.09				No Historical Water Level Data Available

Subbasin Name	Node Name	Percolation Incorporated in Model (Y/N)	Modeled Storm Event Use for Floodplain	Verification Data Available (Y/N)	FEMA Zone (A or B)	Preliminary Modeled Floodzone (A, AE, or X)	100Yr1D Max Stage ft, NAVD88	100Yr5D Max Stage ft, NAVD88	100Yr10D Max Stage ft, NAVD88	HW1	HW2	HW3	Notes
Q1528	NQ1528	NO	100Yr - 1 Day	N		AE	21.89	22.94	23.09				No Historical Water Level Data Available
Q1530	NQ1530	NO	100Yr - 1 Day	N		AE	21.89	22.94	23.09				No Historical Water Level Data Available
Q1540	NQ1540	NO	100Yr - 1 Day	N		AE	21.89	22.94	23.09				No Historical Water Level Data Available
Q1550	NQ1550	NO	100Yr - 1 Day	N		AE	21.89	22.94	23.09				No Historical Water Level Data Available
Q1556	NQ1556	NO	100Yr - 1 Day	N		AE	21.89	22.94	23.09				No Historical Water Level Data Available
Q1558	NQ1558	NO	100Yr - 1 Day	N		AE	21.89	22.94	23.09				No Historical Water Level Data Available
Q1560	NQ1560	NO	100Yr - 1 Day	N		AE	21.89	22.94	23.09				No Historical Water Level Data Available
Q1570	NQ1570	NO	100Yr - 1 Day	N		AE	21.89	22.94	23.09				No Historical Water Level Data Available
Q1590	NQ1590	NO	100Yr - 1 Day	N		AE	21.89	22.94	23.09				No Historical Water Level Data Available
Q1592	NQ1592	NO	100Yr - 1 Day	N		AE	21.89	22.94	23.09				No Historical Water Level Data Available
Q1594	NQ1594	NO	100Yr - 1 Day	N		AE	21.89	22.94	23.09				No Historical Water Level Data Available
Q1595	NQ1595	NO	100Yr - 1 Day	N		AE	19.16	19.56	19.73				No Historical Water Level Data Available
Q1600	NQ1600	NO	100Yr - 1 Day	Y		AE	21.89	22.94	23.09	18.76			HW1: HIGH WATER FDOT_14620-3250
Q9045	NQ9045	YES	100Yr - 1 Day	N		AE	24.66	24.31	24.31				No Historical Water Level Data Available
R0005	NR0005	NO	100Yr - 1 Day	N	A	AE	24.34	24.79	24.82				No Historical Water Level Data Available
R0007	NR0007	NO	100Yr - 1 Day	N	A	AE	24.34	24.79	24.81				No Historical Water Level Data Available
R0008	NR0008	NO	100Yr - 1 Day	N	A	AE	24.34	24.78	24.81				No Historical Water Level Data Available
R0010	NR0010	NO	100Yr - 1 Day	N	A	AE	24.34	24.78	24.81				No Historical Water Level Data Available
R0014	NR0014	NO	100Yr - 1 Day	N	A	AE	24.53	24.78	24.81				No Historical Water Level Data Available
R0015	NR0015	NO	100Yr - 1 Day	Y	A	AE	24.34	24.78	24.81	23.36			HW1: HIGH WATER FDOT_14620-3250
R0020	NR0020	NO	100Yr - 1 Day	Y	A	AE	24.34	24.78	24.81	23.16			HW1: EXTREME HIGH WATER FDOT_14620-3250
R0022	NR0022	NO	100Yr - 1 Day	N	A	AE	24.45	25.29	25.30				No Historical Water Level Data Available
R0025	NR0025	NO	100Yr - 1 Day	Y	A	AE	23.68	24.32	24.51	23.16			HW1: EXTREME HIGH WATER FDOT_14620-3250
R0035	NR0035	NO	100Yr - 1 Day	Y	A	AE	23.68	24.32	24.51	21.26			HW1: HIGH WATER FDOT_14620-3250
R0036	NR0036	NO	100Yr - 1 Day	N	A	AE	22.50	22.97	23.12				No Historical Water Level Data Available
R0037	NR0037	NO	100Yr - 1 Day	N		AE	42.26	42.24	42.18				No Historical Water Level Data Available
R0038	NR0038	NO	100Yr - 1 Day	N		IN LOW CONFIDENCE	37.38	37.75	37.66				No Historical Water Level Data Available
R0039	NR0039	NO	100Yr - 1 Day	Y	A	AE	33.98	34.13	34.00	33.96			HW1: HIGH WATER FDOT_14620-3250
R0040	NR0040	NO	100Yr - 1 Day	N	A	AE	23.68	24.32	24.51				No Historical Water Level Data Available
R0045	NR0045	NO	100Yr - 1 Day	N	A	AE	23.68	24.32	24.51				No Historical Water Level Data Available
R0050	NR0050	NO	100Yr - 1 Day	N	A	AE	23.68	24.32	24.51				No Historical Water Level Data Available
R0052	NR0052	NO	100Yr - 1 Day	N	A	AE	24.67	24.76	24.70				No Historical Water Level Data Available
R0054	NR0054	NO	100Yr - 1 Day	N	A	AE	25.07	24.97	24.90				No Historical Water Level Data Available

Subbasin Name	Node Name	Percolation Incorporated in Model (Y/N)	Modeled Storm Event Use for Floodplain	Verification Data Available (Y/N)	FEMA Zone (A or B)	Preliminary Modeled Floodzone (A, AE, or X)	100Yr1D Max Stage ft, NAVD88	100Yr5D Max Stage ft, NAVD88	100Yr10D Max Stage ft, NAVD88	HW1	HW2	HW3	Notes
R0055	NR0055	NO	100Yr - 1 Day	N	A	AE	22.50	22.97	23.12				No Historical Water Level Data Available
R0060	NR0060	NO	100Yr - 1 Day	N	A	AE	23.92	24.00	23.97				No Historical Water Level Data Available
R0062	NR0062	NO	100Yr - 1 Day	N	A	X (Shaded)	23.62	25.25	25.27				No Historical Water Level Data Available
R0065	NR0065	NO	100Yr - 1 Day	N	A	AE	24.69	25.11	25.18				No Historical Water Level Data Available
R0068	NR0068	NO	100Yr - 1 Day	N	A	AE	25.07	25.11	25.17				No Historical Water Level Data Available
R0070	NR0070	NO	100Yr - 1 Day	N	A	AE	24.69	25.11	25.16				No Historical Water Level Data Available
R0071	NR0071	NO	100Yr - 1 Day	N	A	AE	24.94	24.89	24.92				No Historical Water Level Data Available
R0072	NR0072	NO	100Yr - 1 Day	N	A	AE	24.61	24.59	24.55				No Historical Water Level Data Available
R0073	NR0073	NO	100Yr - 1 Day	N	A	AE	25.57	25.98	25.99				No Historical Water Level Data Available
R0074	NR0074	NO	100Yr - 1 Day	N	A	AE	23.69	24.77	24.87				No Historical Water Level Data Available
R0075	NR0075	NO	100Yr - 1 Day	N	A	AE	23.69	24.77	24.85				No Historical Water Level Data Available
R0076	NR0076	NO	100Yr - 1 Day	N		AE	39.47	41.55	42.29				No Historical Water Level Data Available
R0078	NR0078	NO	100Yr - 1 Day	N		AE	38.85	40.41	40.64				No Historical Water Level Data Available
R0080	NR0080	NO	100Yr - 1 Day	Y		AE	38.89	40.41	40.64	37.06			HW1: HIGH WATER FDOT_14620-3250
R0082	NR0082	NO	100Yr - 1 Day	Y		AE	39.86	40.41	40.63	37.16			HW1: HIGH WATER FDOT_14620-3250
R0084	NR0084	NO	100Yr - 1 Day	N		AE	39.75	39.94	39.98				No Historical Water Level Data Available
R0086	NR0086	NO	100Yr - 1 Day	Y	A	AE	34.97	35.00	34.82	35.56			HW1: HIGH WATER FDOT_14620-3250
R0088	NR0088	NO	100Yr - 1 Day	N	A	AE	29.32	29.14	28.80				No Historical Water Level Data Available
R0090	NR0090	NO	100Yr - 1 Day	N	A	AE	30.36	30.30	30.17				No Historical Water Level Data Available
R0092	NR0092	NO	100Yr - 1 Day	N		AE	28.26	28.78	28.90				No Historical Water Level Data Available
R0094	NR0094	NO	100Yr - 1 Day	N	A	IN LOW CONFIDENCE	28.30	28.65	28.66				No Historical Water Level Data Available
R0096	NR0096	NO	100Yr - 1 Day	N	A	AE	28.88	28.84	28.45				No Historical Water Level Data Available
R0098	NR0098	NO	100Yr - 1 Day	N	A	AE	26.13	26.07	25.94				No Historical Water Level Data Available
R0100	NR0100	NO	100Yr - 1 Day	Y	A	AE	22.50	22.97	23.12	21.81			HW1: PEAK SWFWMD, Water Level Data - Hydrologic Data Section 5/27/1987
R0101	NR0101	NO	100Yr - 1 Day	N	A	AE	23.43	23.37	23.32				No Historical Water Level Data Available
R0102	NR0102	NO	100Yr - 1 Day	N	A	AE	24.31	24.33	24.17				No Historical Water Level Data Available
R0103	NR0103	NO	100Yr - 1 Day	N	A	AE	23.32	23.20	23.12				No Historical Water Level Data Available
R0104	NR0104	NO	100Yr - 1 Day	N	A	AE	27.34	27.23	27.06				No Historical Water Level Data Available
R0105	NR0105	NO	100Yr - 1 Day	N	A	AE	23.31	23.18	23.12				No Historical Water Level Data Available
R0106	NR0106	NO	100Yr - 1 Day	N	A	IN LOW CONFIDENCE	26.17	25.92	25.52				No Historical Water Level Data Available
R0110	NR0110	NO	100Yr - 1 Day	N		AE	39.42	39.57	39.59				No Historical Water Level Data Available
R0112	NR0112	NO	100Yr - 1 Day	Y		AE	39.60	39.86	39.91	36.66			HW1: HIGH WATER FDOT_14620-3250

Subbasin Name	Node Name	Percolation Incorporated in Model (Y/N)	Modeled Storm Event Use for Floodplain	Verification Data Available (Y/N)	FEMA Zone (A or B)	Preliminary Modeled Floodzone (A, AE, or X)	100Yr1D Max Stage ft, NAVD88	100Yr5D Max Stage ft, NAVD88	100Yr10D Max Stage ft, NAVD88	HW1	HW2	HW3	Notes
R0115	NR0115	NO	100Yr - 1 Day	Y	A	AE	33.34	33.80	33.67	33.16			HW1: HIGH WATER FDOT_14620-3250
R0120	NR0120	NO	100Yr - 1 Day	Y	A	AE	33.48	33.81	33.74	31.26			HW1: HIGH WATER FDOT_14620-3250
R0126	NR0126	NO	100Yr - 1 Day	N	A	AE	28.09	27.89	27.71				No Historical Water Level Data Available
R0128	NR0128	NO	100Yr - 1 Day	N	A	AE	28.07	27.87	27.70				No Historical Water Level Data Available
R0130	NR0130	NO	100Yr - 1 Day	N	A	AE	30.53	30.84	30.77				No Historical Water Level Data Available
R0132	NR0132	NO	100Yr - 1 Day	N		AE	31.03	31.05	30.99				No Historical Water Level Data Available
R0134	NR0134	NO	100Yr - 1 Day	N	A	AE	29.50	29.41	29.37				No Historical Water Level Data Available
R0136	NR0136	NO	100Yr - 1 Day	N	A	AE	27.59	28.08	28.10				No Historical Water Level Data Available
R0138	NR0138	NO	100Yr - 1 Day	N	A	AE	26.22	26.12	25.99				No Historical Water Level Data Available
R0139	NR0139	NO	100Yr - 1 Day	N	A	AE	27.98	28.08	28.10				No Historical Water Level Data Available
R0140	NR0140	NO	100Yr - 1 Day	N		AE	31.20	31.40	31.48				No Historical Water Level Data Available
R0142	NR0142	NO	100Yr - 1 Day	N	A	AE	23.92	23.75	23.58				No Historical Water Level Data Available
R0144	NR0144	NO	100Yr - 1 Day	N	A	AE	23.94	23.74	23.54				No Historical Water Level Data Available
R0145	NR0145	NO	100Yr - 1 Day	N	A	AE	30.08	30.00	29.95				No Historical Water Level Data Available
R0146	NR0146	NO	100Yr - 1 Day	N	A	AE	24.01	23.94	23.86				No Historical Water Level Data Available
R0147	NR0147	NO	100Yr - 1 Day	Y	A	AE	32.48	32.44	32.25	33.56			HW1: HIGH WATER FDOT_14620-3250
R0148	NR0148	NO	100Yr - 1 Day	N	A	AE	24.94	24.96	24.92				No Historical Water Level Data Available
R0149	NR0149	NO	100Yr - 1 Day	N	A	AE	29.70	29.67	29.54				No Historical Water Level Data Available
R0150	NR0150	NO	100Yr - 1 Day	Y	A	AE	28.98	28.94	28.51	32.86			HW1: HIGH WATER FDOT_14620-3250
R0151	NR0151	NO	100Yr - 1 Day	N		AE	34.00	33.81	33.51				No Historical Water Level Data Available
R0152	NR0152	NO	100Yr - 1 Day	N		AE	27.31	27.22	27.13				No Historical Water Level Data Available
R0154	NR0154	YES	100Yr - 1 Day	N	A	AE	25.08	26.50	26.18				No Historical Water Level Data Available
R0155	NR0155	NO	100Yr - 1 Day	N	A	AE	27.27	27.27	27.27				No Historical Water Level Data Available
R0156	NR0156	NO	100Yr - 1 Day	N	A	AE	26.74	26.66	26.58				No Historical Water Level Data Available
R0158	NR0158	NO	100Yr - 1 Day	N	A	AE	25.97	25.89	25.78				No Historical Water Level Data Available
R0160	NR0160	NO	100Yr - 1 Day	N	A	AE	25.62	26.21	26.39				No Historical Water Level Data Available
R0162	NR0162	NO	100Yr - 1 Day	N		AE	26.13	26.13	26.08				No Historical Water Level Data Available
R0164	NR0164	NO	100Yr - 1 Day	N		AE	27.21	27.20	27.06				No Historical Water Level Data Available
R0166	NR0166	NO	100Yr - 1 Day	N		AE	25.70	26.14	26.32				No Historical Water Level Data Available
R0168	NR0168	NO	100Yr - 1 Day	N	A	AE	25.42	25.48	25.47				No Historical Water Level Data Available
R0170	NR0170	NO	100Yr - 1 Day	N	A	AE	26.23	26.12	25.99				No Historical Water Level Data Available
R0171	NR0171	NO	100Yr - 1 Day	N	A	AE	28.06	27.86	27.69				No Historical Water Level Data Available
R0172	NR0172	NO	100Yr - 1 Day	N	A	AE	24.06	24.86	24.87				No Historical Water Level Data Available
R0174	NR0174	YES	100Yr - 1 Day	N	A		21.41	21.41	21.41				No Historical Water Level Data Available

Subbasin Name	Node Name	Percolation Incorporated in Model (Y/N)	Modeled Storm Event Use for Floodplain	Verification Data Available (Y/N)	FEMA Zone (A or B)	Preliminary Modeled Floodzone (A, AE, or X)	100Yr1D Max Stage ft, NAVD88	100Yr5D Max Stage ft, NAVD88	100Yr10D Max Stage ft, NAVD88	HW1	HW2	HW3	Notes
R0176	NR0176	NO	100Yr - 1 Day	N	A	AE	23.70	23.58	23.40				No Historical Water Level Data Available
R0178	NR0178	NO	100Yr - 1 Day	N	A	AE	23.20	23.11	23.12				No Historical Water Level Data Available
R0180	NR0180	NO	100Yr - 1 Day	N	A	AE	23.41	24.05	24.30				No Historical Water Level Data Available
R0190	NR0190	NO	100Yr - 1 Day	N	A	AE	22.80	23.50	22.96				No Historical Water Level Data Available
R0196	NR0196	NO	100Yr - 1 Day	N	A	AE	24.46	24.35	24.22				No Historical Water Level Data Available
R0198	NR0198	NO	100Yr - 1 Day	N	A	AE	24.18	23.96	23.74				No Historical Water Level Data Available
R0200	NR0200	NO	100Yr - 1 Day	N	A	AE	22.80	23.50	22.96				No Historical Water Level Data Available
R0205	NR0205	NO	100Yr - 1 Day	N	A	AE	27.74	27.66	27.60				No Historical Water Level Data Available
R0210	NR0210	NO	100Yr - 1 Day	N	A	AE	23.59	23.51	23.26				No Historical Water Level Data Available
R0212	NR0212	NO	100Yr - 1 Day	N	A	AE	27.00	27.00	27.00				No Historical Water Level Data Available
R9001	NR9001	NO	100Yr - 1 Day	N	A	IN LOW CONFIDENCE	27.47	27.78	27.66				No Historical Water Level Data Available
R9002	NR9002	NO	100Yr - 1 Day	N	A	AE	27.47	27.78	27.66				No Historical Water Level Data Available
R9003	NR9003	NO	100Yr - 1 Day	N	A	IN LOW CONFIDENCE	27.47	27.78	27.66				No Historical Water Level Data Available
R9004	NR9004	NO	100Yr - 1 Day	N	A	IN LOW CONFIDENCE	24.62	24.62	24.62				No Historical Water Level Data Available
R9005	NR9005	NO	100Yr - 1 Day	N	A	IN LOW CONFIDENCE	22.49	23.46	23.87				No Historical Water Level Data Available
R9006	NR9006	NO	100Yr - 1 Day	N	A	IN LOW CONFIDENCE	29.44	28.65	27.90				No Historical Water Level Data Available
R9008	NR9008	NO	100Yr - 1 Day	N	A	IN LOW CONFIDENCE	30.95	30.73	30.47				No Historical Water Level Data Available
R9010	NR9010	NO	100Yr - 1 Day	N	A	IN LOW CONFIDENCE	31.12	31.02	30.90				No Historical Water Level Data Available
R9015	NR9015	NO	100Yr - 1 Day	N	A	IN LOW CONFIDENCE	30.47	30.35	30.22				No Historical Water Level Data Available
R9017	NR9017	NO	100Yr - 1 Day	N	A	IN LOW CONFIDENCE	32.08	30.79	30.26				No Historical Water Level Data Available
R9020	NR9020	NO	100Yr - 1 Day	N	A	IN LOW CONFIDENCE	22.49	23.46	23.87				No Historical Water Level Data Available
R9025	NR9025	NO	100Yr - 1 Day	N	A	IN LOW CONFIDENCE	27.70	27.49	26.98				No Historical Water Level Data Available
R9030	NR9030	NO	100Yr - 1 Day	N	A	IN LOW CONFIDENCE	28.86	28.82	28.45				No Historical Water Level Data Available
R9031	NR9031	YES	100Yr - 1 Day	N		X (Shaded)	40.42	41.47	41.94				No Historical Water Level Data Available
R9032	NR9032	YES	100Yr - 1 Day	N		AE	41.05	42.12	42.22				No Historical Water Level Data Available
R9034	NR9034	YES	100Yr - 1 Day	N		AE	42.13	42.15	42.11				No Historical Water Level Data Available
R9036	NR9036	NO	100Yr - 1 Day	Y		IN LOW CONFIDENCE	40.36	40.75	40.75	36.66			HW1: HIGH WATER FDOT_14620-3250
R9037	NR9037	YES	100Yr - 1 Day	N		X (Shaded)	39.16	40.09	39.86				No Historical Water Level Data Available
R9038	NR9038	NO	100Yr - 1 Day	N		IN LOW CONFIDENCE	37.38	37.75	37.66				No Historical Water Level Data Available
R9040	NR9040	NO	100Yr - 1 Day	N	A	IN LOW CONFIDENCE	30.53	30.07	29.72				No Historical Water Level Data Available
R9041	NR9041	NO	100Yr - 1 Day	N	A	IN LOW CONFIDENCE	27.66	27.91	27.77				No Historical Water Level Data Available
R9042	NR9042	NO	100Yr - 1 Day	N	A	AE	24.34	24.36	24.19				No Historical Water Level Data Available
R9043	NR9043	NO	100Yr - 1 Day	N		IN LOW CONFIDENCE	37.38	37.75	37.66				No Historical Water Level Data Available
R9045	NR9045	NO	100Yr - 1 Day	N	A	AE	27.50	27.53	27.36				No Historical Water Level Data Available

Subbasin Name	Node Name	Percolation Incorporated in Model (Y/N)	Modeled Storm Event Use for Floodplain	Verification Data Available (Y/N)	FEMA Zone (A or B)	Preliminary Modeled Floodzone (A, AE, or X)	100Yr1D Max Stage ft, NAVD88	100Yr5D Max Stage ft, NAVD88	100Yr10D Max Stage ft, NAVD88	HW1	HW2	HW3	Notes
R9079	NR9079	NO	100Yr - 1 Day	Y	A	AE	31.69	31.58	31.35	32.16			HW1: HIGH WATER FDOT_14620-3250
R9080	NR9080	NO	100Yr - 1 Day	N	A	IN LOW CONFIDENCE	33.72	33.25	32.28				No Historical Water Level Data Available
R9081	NR9081	NO	100Yr - 1 Day	N	A	IN LOW CONFIDENCE	32.80	33.37	33.39				No Historical Water Level Data Available
R9082	NR9082	NO	100Yr - 1 Day	Y	A	AE	32.79	33.37	33.38	33.06			HW1: HIGH WATER FDOT_14620-3250
R9083	NR9083	NO	100Yr - 1 Day	N	A	IN LOW CONFIDENCE	32.79	33.37	33.38				No Historical Water Level Data Available
R9084	NR9084	NO	100Yr - 1 Day	N	A	IN LOW CONFIDENCE	32.79	33.37	33.38				No Historical Water Level Data Available
R9085	NR9085	NO	100Yr - 1 Day	N	A	IN LOW CONFIDENCE	33.40	34.98	35.23				No Historical Water Level Data Available
R9087	NR9087	NO	100Yr - 1 Day	N	A	IN LOW CONFIDENCE	31.55	31.87	31.89				No Historical Water Level Data Available
R9089	NR9089	NO	100Yr - 1 Day	N	A	IN LOW CONFIDENCE	33.11	34.81	34.85				No Historical Water Level Data Available
R9093	NR9093	NO	100Yr - 1 Day	N		IN LOW CONFIDENCE	28.26	28.78	28.90				No Historical Water Level Data Available
R9094	NR9094	NO	100Yr - 1 Day	N	A	IN LOW CONFIDENCE	28.30	28.65	28.66				No Historical Water Level Data Available
R9097	NR9097	NO	100Yr - 1 Day	N	A	IN LOW CONFIDENCE	28.58	28.80	28.65				No Historical Water Level Data Available
R9098	NR9098	NO	100Yr - 1 Day	N	A	IN LOW CONFIDENCE	28.30	28.65	28.66				No Historical Water Level Data Available
R9099	NR9099	NO	100Yr - 1 Day	N	A	IN LOW CONFIDENCE	28.29	28.65	28.68				No Historical Water Level Data Available
R9101	NR9101	NO	100Yr - 1 Day	N	A	IN LOW CONFIDENCE	25.22	25.24	25.22				No Historical Water Level Data Available
R9102	NR9102	NO	100Yr - 1 Day	N	A	AE	28.22	28.89	28.90				No Historical Water Level Data Available
R9103	NR9103	NO	100Yr - 1 Day	N	A	AE	24.32	24.35	24.31				No Historical Water Level Data Available
R9105	NR9105	NO	100Yr - 1 Day	N	A	IN LOW CONFIDENCE	24.89	24.54	24.27				No Historical Water Level Data Available
R9107	NR9107	NO	100Yr - 1 Day	N	A	IN LOW CONFIDENCE	25.60	25.62	25.59				No Historical Water Level Data Available
R9109	NR9109	NO	100Yr - 1 Day	N	A	AE	23.24	23.57	23.24				No Historical Water Level Data Available
R9144	NR9144	NO	100Yr - 1 Day	N	A	IN LOW CONFIDENCE	30.55	30.59	30.57				No Historical Water Level Data Available
R9146	NR9146	NO	100Yr - 1 Day	N		AE	29.32	29.47	29.62				No Historical Water Level Data Available
R9148	NR9148	NO	100Yr - 1 Day	N		AE	29.32	29.42	29.46				No Historical Water Level Data Available
R9191	NR9191	NO	100Yr - 1 Day	N	A	IN LOW CONFIDENCE	32.17	32.77	32.70				No Historical Water Level Data Available
R9192	NR9192	NO	100Yr - 1 Day	N		IN LOW CONFIDENCE	30.18	30.05	29.68				No Historical Water Level Data Available
R9193	NR9193	NO	100Yr - 1 Day	N	A	AE	30.17	30.05	29.33				No Historical Water Level Data Available
R9194	NR9194	NO	100Yr - 1 Day	N		IN LOW CONFIDENCE	30.30	30.18	29.95				No Historical Water Level Data Available
R9195	NR9195	NO	100Yr - 1 Day	N	A	IN LOW CONFIDENCE	31.02	30.66	30.08				No Historical Water Level Data Available
R9196	NR9196	NO	100Yr - 1 Day	N		IN LOW CONFIDENCE	31.72	31.88	31.61				No Historical Water Level Data Available
R9197	NR9197	NO	100Yr - 1 Day	N	A	IN LOW CONFIDENCE	31.50	31.03	30.63				No Historical Water Level Data Available
R9198	NR9198	NO	100Yr - 1 Day	N	A	IN LOW CONFIDENCE	30.17	30.04	29.33				No Historical Water Level Data Available
R9199	NR9199	NO	100Yr - 1 Day	N	A	IN LOW CONFIDENCE	28.58	28.80	28.65				No Historical Water Level Data Available
R9200	NR9200	NO	100Yr - 1 Day	N	A	IN LOW CONFIDENCE	28.58	28.80	28.65				No Historical Water Level Data Available
R9210	NR9210	NO	100Yr - 1 Day	N	A	AE	31.43	31.56	31.62				No Historical Water Level Data Available

Subbasin Name	Node Name	Percolation Incorporated in Model (Y/N)	Modeled Storm Event Use for Floodplain	Verification Data Available (Y/N)	FEMA Zone (A or B)	Preliminary Modeled Floodzone (A, AE, or X)	100Yr1D Max Stage ft, NAVD88	100Yr5D Max Stage ft, NAVD88	100Yr10D Max Stage ft, NAVD88	HW1	HW2	HW3	Notes
R9211	NR9211	NO	100Yr - 1 Day	N	A	AE	31.43	31.56	31.62				No Historical Water Level Data Available
R9212	NR9212	NO	100Yr - 1 Day	N	A	AE	29.77	29.68	29.53				No Historical Water Level Data Available
R9214	NR9214	NO	100Yr - 1 Day	N		AE	30.32	30.35	30.31				No Historical Water Level Data Available
R9216	NR9216	NO	100Yr - 1 Day	N	A	AE	25.51	25.42	25.30				No Historical Water Level Data Available
R9220	NR9220	NO	100Yr - 1 Day	N	A	AE	29.84	29.73	29.61				No Historical Water Level Data Available
S0010	NS0010	NO	100Yr - 1 Day	N	A	AE	37.12	37.42	37.39				No Historical Water Level Data Available
S0020	NS0020	NO	100Yr - 1 Day	N	A	AE	37.08	37.42	37.39				No Historical Water Level Data Available
S0100	NS0100	NO	100Yr - 1 Day	N	A	AE	34.90	35.11	34.91				No Historical Water Level Data Available
S0200	NS0200	NO	100Yr - 1 Day	N	A	AE	31.86	32.77	31.84				No Historical Water Level Data Available
S0300	NS0300	NO	100Yr - 1 Day	N	A	AE	31.26	32.74	31.06				No Historical Water Level Data Available
S0302	NS0302	NO	100Yr - 1 Day	N		AE	33.46	33.42	33.33				No Historical Water Level Data Available
S0350	NS0350	NO	100Yr - 1 Day	Y	A	AE	31.26	32.74	31.06	29.96			HW1: HIGH WATER FDOT_14620-3250
S0400	NS0400	NO	100Yr - 1 Day	Y	A	AE	31.25	32.72	31.04	5.40	25.66		HW1: PEAK SWFWMD, Water Level Data - Hydrologic Data Section 2/17/1998 HW2: HIGH WATER FDOT_14620-3250
S0430	NS0430	NO	100Yr - 1 Day	N	A	AE	30.26	30.25	30.10				No Historical Water Level Data Available
S0460	NS0460	NO	100Yr - 1 Day	N	A	AE	26.50	26.48	25.72				No Historical Water Level Data Available
S0480	NS0480	NO	100Yr - 1 Day	N	A	AE	25.69	25.73	25.68				No Historical Water Level Data Available
S0496	NS0496	NO	100Yr - 1 Day	N	A	AE	29.44	29.41	29.47				No Historical Water Level Data Available
S0497	NS0497	NO	100Yr - 1 Day	N	A	AE	29.44	29.41	29.47				No Historical Water Level Data Available
S0498	NS0498	NO	100Yr - 1 Day	N		AE	28.04	28.14	28.10				No Historical Water Level Data Available
S0500	NS0500	NO	100Yr - 1 Day	Y	A	AE	27.86	27.99	27.85	25.66			HW1: HIGH WATER FDOT_14620-3250
S0550	NS0550	NO	100Yr - 1 Day	N	A	AE	29.51	29.49	29.55				No Historical Water Level Data Available
S0552	NS0552	NO	100Yr - 1 Day	N	A	X (Shaded)	31.00	31.00	31.00				No Historical Water Level Data Available
S0598	NS0598	NO	100Yr - 1 Day	N	A	AE	25.22	25.45	25.19				No Historical Water Level Data Available
S0600	NS0600	NO	100Yr - 1 Day	N	A	AE	24.04	24.24	24.11				No Historical Water Level Data Available
S0610	NS0610	NO	100Yr - 1 Day	N	A	AE	26.32	25.94	26.01				No Historical Water Level Data Available
S0620	NS0620	NO	100Yr - 1 Day	N	A	AE	25.14	25.24	25.33				No Historical Water Level Data Available
S0630	NS0630	NO	100Yr - 1 Day	N	A	AE	23.93	24.10	24.00				No Historical Water Level Data Available
S0640	NS0640	NO	100Yr - 1 Day	N		AE	24.93	24.93	24.83				No Historical Water Level Data Available
S0700	NS0700	NO	100Yr - 1 Day	N	A	AE	23.93	24.09	23.99				No Historical Water Level Data Available
S0710	NS0710	NO	100Yr - 1 Day	N	A	AE	25.00	24.87	24.67				No Historical Water Level Data Available
S0800	NS0800	NO	100Yr - 1 Day	N	A	AE	23.90	24.06	23.96				No Historical Water Level Data Available

Subbasin Name	Node Name	Percolation Incorporated in Model (Y/N)	Modeled Storm Event Use for Floodplain	Verification Data Available (Y/N)	FEMA Zone (A or B)	Preliminary Modeled Floodzone (A, AE, or X)	100Yr1D Max Stage ft, NAVD88	100Yr5D Max Stage ft, NAVD88	100Yr10D Max Stage ft, NAVD88	HW1	HW2	HW3	Notes
S0880	NS0880	NO	100Yr - 1 Day	N	A	AE	24.37	24.25	24.15				No Historical Water Level Data Available
S0900	NS0900	NO	100Yr - 1 Day	N	A	AE	22.77	23.47	22.93				No Historical Water Level Data Available
S0910	NS0910	NO	100Yr - 1 Day	N		AE	26.58	26.63	26.55				No Historical Water Level Data Available
S0920	NS0920	NO	100Yr - 1 Day	N		AE	26.09	26.29	26.41				No Historical Water Level Data Available
S0930	NS0930	NO	100Yr - 1 Day	N		AE	24.94	25.68	26.02				No Historical Water Level Data Available
S0940	NS0940	NO	100Yr - 1 Day	N		AE	25.74	26.67	27.01				No Historical Water Level Data Available
S0950	NS0950	NO	100Yr - 1 Day	N		AE	26.45	26.67	27.01				No Historical Water Level Data Available
S0960	NS0960	NO	100Yr - 1 Day	N		AE	23.66	24.50	25.09				No Historical Water Level Data Available
S0970	NS0970	NO	100Yr - 1 Day	N		AE	24.64	25.48	25.88				No Historical Water Level Data Available
S0975	NS0975	NO	100Yr - 1 Day	N		AE	23.90	25.48	25.88				No Historical Water Level Data Available
S0980	NS0980	NO	100Yr - 1 Day	N		AE	23.89	25.48	25.88				No Historical Water Level Data Available
S1000	NS1000	NO	100Yr - 1 Day	N	A	AE	21.42	22.06	21.57				No Historical Water Level Data Available
S1080	NS1080	NO	100Yr - 1 Day	N	A	AE	23.16	23.64	23.85				No Historical Water Level Data Available
S1100	NS1100	NO	100Yr - 1 Day	N	A	AE	20.29	20.89	20.44				No Historical Water Level Data Available
S1110	NS1110	NO	100Yr - 1 Day	N		AE	22.17	23.38	23.90				No Historical Water Level Data Available
S1120	NS1120	NO	100Yr - 1 Day	N		AE	22.78	23.39	23.61				No Historical Water Level Data Available
S1130	NS1130	NO	100Yr - 1 Day	N		AE	23.89	23.74	23.68				No Historical Water Level Data Available
S1140	NS1140	NO	100Yr - 1 Day	N		AE	23.50	23.60	23.68				No Historical Water Level Data Available
S1145	NS1145	NO	100Yr - 1 Day	N		AE	23.50	23.60	23.68				No Historical Water Level Data Available
S1150	NS1150	NO	100Yr - 1 Day	N		AE	23.49	23.59	23.67				No Historical Water Level Data Available
S1168	NS1168	YES	100Yr - 1 Day	N		X (Shaded)	22.60	23.57	23.67				No Historical Water Level Data Available
S1170	NS1170	NO	100Yr - 1 Day	N		AE	23.34	23.57	23.67				No Historical Water Level Data Available
S1200	NS1200	NO	100Yr - 1 Day	N	A	AE	19.57	20.16	19.72				No Historical Water Level Data Available
S1300	NS1300	NO	100Yr - 1 Day	N	A	AE	19.35	19.95	19.50				No Historical Water Level Data Available
S1305	NS1305	NO	100Yr - 1 Day	N	A	AE	21.80	21.89	21.93				No Historical Water Level Data Available
S1306	NS1306	NO	100Yr - 1 Day	N	A	AE	21.81	21.89	21.93				No Historical Water Level Data Available
S1308	NS1308	NO	100Yr - 1 Day	N	A	AE	21.80	21.89	21.92				No Historical Water Level Data Available
S1310	NS1310	NO	100Yr - 1 Day	N	A	AE	19.59	19.37	19.29				No Historical Water Level Data Available
S1312	NS1312	NO	100Yr - 1 Day	N	A	AE	20.13	20.47	20.70				No Historical Water Level Data Available
S1314	NS1314	NO	100Yr - 1 Day	N		AE	21.80	21.88	21.85				No Historical Water Level Data Available
S1316	NS1316	NO	100Yr - 1 Day	N	A	AE	18.96	18.85	18.78				No Historical Water Level Data Available
S1320	NS1320	NO	100Yr - 1 Day	N	A	AE	18.82	18.74	18.69				No Historical Water Level Data Available
S1336	NS1336	NO	100Yr - 1 Day	N	A	AE	24.03	24.09	24.12				No Historical Water Level Data Available
S1338	NS1338	NO	100Yr - 1 Day	N	A	AE	22.93	22.86	22.87				No Historical Water Level Data Available

Subbasin Name	Node Name	Percolation Incorporated in Model (Y/N)	Modeled Storm Event Use for Floodplain	Verification Data Available (Y/N)	FEMA Zone (A or B)	Preliminary Modeled Floodzone (A, AE, or X)	100Yr1D Max Stage ft, NAVD88	100Yr5D Max Stage ft, NAVD88	100Yr10D Max Stage ft, NAVD88	HW1	HW2	HW3	Notes
S1340	NS1340	NO	100Yr - 1 Day	N	A	AE	24.26	24.20	24.15				No Historical Water Level Data Available
S1342	NS1342	NO	100Yr - 1 Day	N	A	AE	24.44	24.47	24.41				No Historical Water Level Data Available
S1344	NS1344	NO	100Yr - 1 Day	N	A	AE	24.27	24.20	24.15				No Historical Water Level Data Available
S1346	NS1346	NO	100Yr - 1 Day	N	A	AE	24.23	24.14	24.03				No Historical Water Level Data Available
S1348	NS1348	NO	100Yr - 1 Day	N	A	AE	23.89	23.82	23.71				No Historical Water Level Data Available
S1350	NS1350	NO	100Yr - 1 Day	N	A	AE	22.82	22.86	22.81				No Historical Water Level Data Available
S1400	NS1400	NO	100Yr - 1 Day	N	A	AE	16.08	16.47	16.27				No Historical Water Level Data Available
S1402	NS1402	NO	100Yr - 1 Day	N		AE	21.71	22.44	22.46				No Historical Water Level Data Available
S1404	NS1404	NO	100Yr - 1 Day	N		AE	22.20	22.44	22.47				No Historical Water Level Data Available
S1500	NS1500	NO	100Yr - 1 Day	N	A	AE	16.02	16.39	16.20				No Historical Water Level Data Available
S1502	NS1502	YES	100Yr - 1 Day	N		AE	15.86	15.95	15.41				No Historical Water Level Data Available
S1504	NS1504	YES	100Yr - 1 Day	N		AE	18.60	18.49	18.39				No Historical Water Level Data Available
S1506	NS1506	NO	100Yr - 1 Day	N		AE	18.47	18.49	18.44				No Historical Water Level Data Available
S1510	NS1510	NO	100Yr - 1 Day	N		AE	18.56	18.78	18.83				No Historical Water Level Data Available
S1520	NS1520	NO	100Yr - 1 Day	N	A	AE	18.56	18.78	18.83				No Historical Water Level Data Available
S1522	NS1522	NO	100Yr - 1 Day	N	A	AE	20.16	20.06	19.93				No Historical Water Level Data Available
S1524	NS1524	NO	100Yr - 1 Day	N		AE	20.24	20.09	19.94				No Historical Water Level Data Available
S1532	NS1532	NO	100Yr - 1 Day	N	A		18.15	18.47	18.45				No Historical Water Level Data Available
S1540	NS1540	NO	100Yr - 1 Day	N	A	AE	18.07	18.33	18.28				No Historical Water Level Data Available
S1600	NS1600	NO	100Yr - 1 Day	N	A	AE	15.96	16.34	16.12				No Historical Water Level Data Available
S1602	NS1602	NO	100Yr - 1 Day	N		AE	17.57	17.55	17.51				No Historical Water Level Data Available
S1698	NS1698	YES	100Yr - 1 Day	N	A	AE	15.92	16.29	16.08				No Historical Water Level Data Available
S1700	NS1700	NO	100Yr - 1 Day	Y	A	AE	15.93	16.30	16.09	13.20			HW1: PEAK SWFWMD, Water Level Data - Hydrologic Data Section 9/5/1991
S1790	NS1790	YES	100Yr - 1 Day	N		AE	11.85	12.26	10.92				No Historical Water Level Data Available
S1795	NS1795	NO	100Yr - 1 Day	N		AE	17.48	17.24	15.99				No Historical Water Level Data Available
S1800	NS1800	NO	100Yr - 1 Day	N	A	AE	15.84	16.16	15.97				No Historical Water Level Data Available
S1810	NS1810	YES	100Yr - 1 Day	N			11.56	11.56	11.56				No Historical Water Level Data Available
S1812	NS1812	NO	100Yr - 1 Day	N	A	AE	19.28	19.19	19.12				No Historical Water Level Data Available
S1814	NS1814	YES	100Yr - 1 Day	N		AE	18.71	18.99	18.79				No Historical Water Level Data Available
S1816	NS1816	YES	100Yr - 1 Day	N		AE	18.75	18.82	17.62				No Historical Water Level Data Available
S1820	NS1820	NO	100Yr - 1 Day	N		AE	14.27	15.52	15.56				No Historical Water Level Data Available
S1825	NS1825	YES	100Yr - 1 Day	N			22.34	22.34	22.34				No Historical Water Level Data Available

Subbasin Name	Node Name	Percolation Incorporated in Model (Y/N)	Modeled Storm Event Use for Floodplain	Verification Data Available (Y/N)	FEMA Zone (A or B)	Preliminary Modeled Floodzone (A, AE, or X)	100Yr1D Max Stage ft, NAVD88	100Yr5D Max Stage ft, NAVD88	100Yr10D Max Stage ft, NAVD88	HW1	HW2	HW3	Notes
S1830	NS1830	YES	100Yr - 1 Day	N		AE	9.62	10.49	11.78				No Historical Water Level Data Available
S1835	NS1835	NO	100Yr - 1 Day	N		AE	16.79	17.76	17.77				No Historical Water Level Data Available
S1837	NS1837	YES	100Yr - 1 Day	N		AE	15.13	15.05	14.44				No Historical Water Level Data Available
S1840	NS1840	YES	100Yr - 1 Day	N	A	AE	14.64	13.88	13.20				No Historical Water Level Data Available
S1842	NS1842	NO	100Yr - 1 Day	N	A	AE	15.04	15.51	15.15				No Historical Water Level Data Available
S1844	NS1844	NO	100Yr - 1 Day	N	A	AE	15.04	15.51	15.15				No Historical Water Level Data Available
S1846	NS1846	NO	100Yr - 1 Day	N	A	X (Shaded)	15.06	15.51	15.16				No Historical Water Level Data Available
S1896	NS1896	NO	100Yr - 1 Day	N			15.71	15.99	15.83				No Historical Water Level Data Available
S1898	NS1898	YES	100Yr - 1 Day	N		AE	17.31	16.76	15.70				No Historical Water Level Data Available
S1900	NS1900	NO	100Yr - 1 Day	N	A	AE	15.71	15.99	15.83				No Historical Water Level Data Available
S1910	NS1910	NO	100Yr - 1 Day	N	A	AE	15.03	15.51	15.15				No Historical Water Level Data Available
S1910A	NS1910A	YES	100Yr - 1 Day	Y		AE	15.02	15.50	15.14	12.97	13.16		HW1: HIGH WATER Pasco County Survey - Tropical Storm Debby High Water 06/24/2012 HW2: HIGH WATER Pasco County Survey - Tropical Storm Debby High Water 06/24/2012
S1912	NS1912	NO	100Yr - 1 Day	N	A	AE	15.03	15.51	15.15				No Historical Water Level Data Available
S1913	NS1913	NO	100Yr - 1 Day	N	A	AE	15.02	15.51	15.15				No Historical Water Level Data Available
S1914	NS1914	NO	100Yr - 1 Day	N	A	AE	15.93	16.29	16.08				No Historical Water Level Data Available
S1916	NS1916	YES	100Yr - 1 Day	N		AE	15.71	16.05	15.89				No Historical Water Level Data Available
S1918	NS1918	YES	100Yr - 1 Day	N	A	AE	15.70	16.03	15.87				No Historical Water Level Data Available
S1920	NS1920	NO	100Yr - 1 Day	N	A	AE	15.03	15.51	15.15				No Historical Water Level Data Available
S1922	NS1922	YES	100Yr - 1 Day	N		AE	14.21	15.51	15.15				No Historical Water Level Data Available
S1924	NS1924	YES	100Yr - 1 Day	N		AE	14.41	15.51	15.15				No Historical Water Level Data Available
S1930	NS1930	NO	100Yr - 1 Day	N	A	AE	15.03	15.51	15.15				No Historical Water Level Data Available
S1935	NS1935	NO	100Yr - 1 Day	N	A	AE	15.82	16.14	15.95				No Historical Water Level Data Available
S1950	NS1950	NO	100Yr - 1 Day	N		AE	13.81	16.43	17.12				No Historical Water Level Data Available
S1952	NS1952	NO	100Yr - 1 Day	N		AE	17.48	18.15	18.18				No Historical Water Level Data Available
S1960	NS1960	NO	100Yr - 1 Day	N	A	AE	15.03	15.51	15.15				No Historical Water Level Data Available
S1996	NS1996	YES	100Yr - 1 Day	N		AE	14.93	16.11	16.26				No Historical Water Level Data Available
S1998	NS1998	YES	100Yr - 1 Day	N	A		13.67	14.74	15.61				No Historical Water Level Data Available
S2000	NS2000	NO	100Yr - 1 Day	N	A	AE	15.03	15.51	15.15				No Historical Water Level Data Available
S2005	NS2005	NO	100Yr - 1 Day	N	A	AE	15.13	15.65	15.26				No Historical Water Level Data Available
S2190	NS2190	NO	100Yr - 1 Day	N	A	AE	14.93	15.40	15.04				No Historical Water Level Data Available

Subbasin Name	Node Name	Percolation Incorporated in Model (Y/N)	Modeled Storm Event Use for Floodplain	Verification Data Available (Y/N)	FEMA Zone (A or B)	Preliminary Modeled Floodzone (A, AE, or X)	100Yr1D Max Stage ft, NAVD88	100Yr5D Max Stage ft, NAVD88	100Yr10D Max Stage ft, NAVD88	HW1	HW2	HW3	Notes
S2300	NS2300	NO	100Yr - 1 Day	N	A	AE	14.93	15.40	15.04				No Historical Water Level Data Available
S2305	NS2305	NO	100Yr - 1 Day	N	A	AE	14.93	15.40	15.04				No Historical Water Level Data Available
S2310	NS2310	YES	100Yr - 1 Day	N		AE	17.75	17.48	16.79				No Historical Water Level Data Available
S2312	NS2312	NO	100Yr - 1 Day	N			14.94	15.44	15.08				No Historical Water Level Data Available
S2314	NS2314	NO	100Yr - 1 Day	N		AE	16.60	16.57	16.55				No Historical Water Level Data Available
S2316	NS2316	YES	100Yr - 1 Day	N		AE	15.89	15.45	15.05				No Historical Water Level Data Available
S2318	NS2318	YES	100Yr - 1 Day	N		AE	18.96	18.85	18.78				No Historical Water Level Data Available
S2320	NS2320	YES	100Yr - 1 Day	N		IN LOW CONFIDENCE	12.16	12.16	12.16				No Historical Water Level Data Available
S2322	NS2322	YES	100Yr - 1 Day	N		IN LOW CONFIDENCE	11.41	11.41	11.41				No Historical Water Level Data Available
S2324	NS2324	YES	100Yr - 1 Day	N			12.16	12.16	12.16				No Historical Water Level Data Available
S2326	NS2326	NO	100Yr - 1 Day	N		AE	18.20	18.03	17.89				No Historical Water Level Data Available
S2350	NS2350	NO	100Yr - 1 Day	N	A	AE	14.93	15.40	15.04				No Historical Water Level Data Available
S2400	NS2400	NO	100Yr - 1 Day	N	A	AE	12.26	12.65	12.42				No Historical Water Level Data Available
S2500	NS2500	NO	100Yr - 1 Day	N	A	AE	12.10	12.44	12.25				No Historical Water Level Data Available
S2502	NS2502	YES	100Yr - 1 Day	N		AE	19.28	19.36	18.20				No Historical Water Level Data Available
S2505	NS2505	NO	100Yr - 1 Day	N	A	AE	12.49	12.56	12.57				No Historical Water Level Data Available
S2510	NS2510	NO	100Yr - 1 Day	N	A	AE	12.89	12.80	12.67				No Historical Water Level Data Available
S2512	NS2512	YES	100Yr - 1 Day	N	A	X (Shaded)	9.06	11.80	9.65				No Historical Water Level Data Available
S2514	NS2514	YES	100Yr - 1 Day	N		X (Shaded)	16.85	17.18	17.08				No Historical Water Level Data Available
S2516	NS2516	YES	100Yr - 1 Day	N			16.51	16.51	16.51				No Historical Water Level Data Available
S2518	NS2518	YES	100Yr - 1 Day	N		AE	12.17	11.71	10.62				No Historical Water Level Data Available
S2520	NS2520	NO	100Yr - 1 Day	N		AE	9.60	11.10	11.71				No Historical Water Level Data Available
S2522	NS2522	NO	100Yr - 1 Day	N		X (Shaded)	17.81	17.81	17.81				No Historical Water Level Data Available
S2530	NS2530	NO	100Yr - 1 Day	N		AE	11.98	12.28	12.12				No Historical Water Level Data Available
S2540	NS2540	NO	100Yr - 1 Day	N		AE	11.98	12.28	12.12				No Historical Water Level Data Available
S2550	NS2550	NO	100Yr - 1 Day	N		AE	11.98	12.28	12.12				No Historical Water Level Data Available
S2560	NS2560	NO	100Yr - 1 Day	N		AE	11.98	12.28	12.12				No Historical Water Level Data Available
S2562	NS2562	NO	100Yr - 1 Day	N	A	AE	13.57	14.29	14.77				No Historical Water Level Data Available
S2565	NS2565	NO	100Yr - 1 Day	N		AE	11.98	12.28	12.12				No Historical Water Level Data Available
S2570	NS2570	NO	100Yr - 1 Day	N	A	AE	11.98	12.28	12.12				No Historical Water Level Data Available
S2600	NS2600	NO	100Yr - 1 Day	N	A	AE	11.98	12.28	12.12				No Historical Water Level Data Available
S2700	NS2700	NO	100Yr - 1 Day	N	A	AE	11.96	12.25	12.09				No Historical Water Level Data Available
S2800	NS2800	NO	100Yr - 1 Day	N	A	AE	11.21	11.69	11.45				No Historical Water Level Data Available
S2810	NS2810	NO	100Yr - 1 Day	N	A	AE	11.19	11.67	11.43				No Historical Water Level Data Available

Subbasin Name	Node Name	Percolation Incorporated in Model (Y/N)	Modeled Storm Event Use for Floodplain	Verification Data Available (Y/N)	FEMA Zone (A or B)	Preliminary Modeled Floodzone (A, AE, or X)	100Yr1D Max Stage ft, NAVD88	100Yr5D Max Stage ft, NAVD88	100Yr10D Max Stage ft, NAVD88	HW1	HW2	HW3	Notes
S2820	NS2820	YES	100Yr - 1 Day	N	A	AE	11.19	11.67	11.43				No Historical Water Level Data Available
S2830	NS2830	NO	100Yr - 1 Day	N	A	IN LOW CONFIDENCE	11.21	11.67	11.44				No Historical Water Level Data Available
S2832	NS2832	NO	100Yr - 1 Day	N	A	IN LOW CONFIDENCE	11.06	11.61	11.33				No Historical Water Level Data Available
S2834	NS2834	YES	100Yr - 1 Day	N	A	IN LOW CONFIDENCE	11.07	11.62	11.33				No Historical Water Level Data Available
S2900	NS2900	NO	100Yr - 1 Day	N	A	AE	11.06	11.59	11.32				No Historical Water Level Data Available
S3000	NS3000	NO	100Yr - 1 Day	N	A	AE	5.52	5.79	5.65				No Historical Water Level Data Available
S9465	NS9465	NO	100Yr - 1 Day	N	A	AE	25.73	25.77	25.72				No Historical Water Level Data Available
S9466	NS9466	NO	100Yr - 1 Day	N	A	AE	25.70	25.74	25.69				No Historical Water Level Data Available
S9467	NS9467	NO	100Yr - 1 Day	N	A	AE	24.45	24.49	24.44				No Historical Water Level Data Available
S9468	NS9468	NO	100Yr - 1 Day	N	A	AE	25.83	25.93	25.81				No Historical Water Level Data Available
S9470	NS9470	NO	100Yr - 1 Day	N	A	AE	27.84	27.96	27.82				No Historical Water Level Data Available
S9475	NS9475	NO	100Yr - 1 Day	N	A	AE	27.79	27.91	27.77				No Historical Water Level Data Available
S9480	NS9480	NO	100Yr - 1 Day	N	A	AE	27.83	27.96	27.82				No Historical Water Level Data Available
S9485	NS9485	NO	100Yr - 1 Day	N	A	AE	27.67	27.78	27.65				No Historical Water Level Data Available
S9490	NS9490	NO	100Yr - 1 Day	N	A	AE	27.74	27.86	27.73				No Historical Water Level Data Available
S9705	NS9705	NO	100Yr - 1 Day	N	A	IN LOW CONFIDENCE	25.75	25.52	25.29				No Historical Water Level Data Available
S9720	NS9720	NO	100Yr - 1 Day	N	A	IN LOW CONFIDENCE	26.22	25.86	24.97				No Historical Water Level Data Available
S9730	NS9730	NO	100Yr - 1 Day	N	A	IN LOW CONFIDENCE	25.05	25.34	24.72				No Historical Water Level Data Available
S9740	NS9740	NO	100Yr - 1 Day	N		IN LOW CONFIDENCE	25.05	25.34	24.72				No Historical Water Level Data Available
S9745	NS9745	NO	100Yr - 1 Day	N	A	IN LOW CONFIDENCE	25.33	24.49	23.97				No Historical Water Level Data Available
S9750	NS9750	NO	100Yr - 1 Day	N		IN LOW CONFIDENCE	25.05	25.34	24.72				No Historical Water Level Data Available
S9760	NS9760	NO	100Yr - 1 Day	N	A	AE	25.75	25.72	25.62				No Historical Water Level Data Available
S9770	NS9770	NO	100Yr - 1 Day	N	A	AE	25.83	25.78	25.68				No Historical Water Level Data Available
T0050	NT0050	NO	100Yr - 1 Day	N		AE	76.33	76.37	76.26				No Historical Water Level Data Available
T0100	NT0100	NO	100Yr - 1 Day	N		AE	74.29	75.13	75.15				No Historical Water Level Data Available
T0200	NT0200	NO	100Yr - 1 Day	N		AE	73.98	74.20	74.29				No Historical Water Level Data Available
T0300	NT0300	NO	100Yr - 1 Day	N		AE	73.98	74.20	74.29				No Historical Water Level Data Available
T0400	NT0400	NO	100Yr - 1 Day	N		AE	73.98	74.20	74.29				No Historical Water Level Data Available
T0500	NT0500	NO	100Yr - 1 Day	N		AE	72.97	73.27	73.52				No Historical Water Level Data Available
T0600	NT0600	NO	100Yr - 1 Day	N		AE	72.67	72.73	72.84				No Historical Water Level Data Available
T0610	NT0610	NO	100Yr - 1 Day	N		AE	72.48	73.54	73.55				No Historical Water Level Data Available
T0650	NT0650	NO	100Yr - 1 Day	N		AE	77.05	78.00	78.01				No Historical Water Level Data Available
T0660	NT0660	NO	100Yr - 1 Day	N		AE	76.46	76.54	76.47				No Historical Water Level Data Available
T0670	NT0670	NO	100Yr - 1 Day	N		AE	76.46	76.54	76.46				No Historical Water Level Data Available

Subbasin Name	Node Name	Percolation Incorporated in Model (Y/N)	Modeled Storm Event Use for Floodplain	Verification Data Available (Y/N)	FEMA Zone (A or B)	Preliminary Modeled Floodzone (A, AE, or X)	100Yr1D Max Stage ft, NAVD88	100Yr5D Max Stage ft, NAVD88	100Yr10D Max Stage ft, NAVD88	HW1	HW2	HW3	Notes
T0680	NT0680	NO	100Yr - 1 Day	N		AE	77.79	77.89	77.91				No Historical Water Level Data Available
T0700	NT0700	NO	100Yr - 1 Day	N		AE	70.64	70.65	70.77				No Historical Water Level Data Available
T0710	NT0710	NO	100Yr - 1 Day	N		AE	72.45	73.10	73.12				No Historical Water Level Data Available
T0720	NT0720	NO	100Yr - 1 Day	N		AE	72.45	73.10	73.12				No Historical Water Level Data Available
T0730	NT0730	NO	100Yr - 1 Day	N		AE	69.60	70.18	70.09				No Historical Water Level Data Available
T0800	NT0800	NO	100Yr - 1 Day	N	A	AE	69.78	70.17	70.09				No Historical Water Level Data Available
T0900	NT0900	NO	100Yr - 1 Day	N	A	AE	69.77	70.17	70.09				No Historical Water Level Data Available
T0905	NT0905	NO	100Yr - 1 Day	N		AE	72.18	72.16	72.21				No Historical Water Level Data Available
T1000	NT1000	NO	100Yr - 1 Day	N	A	AE	69.25	70.06	69.97				No Historical Water Level Data Available
T1100	NT1100	NO	100Yr - 1 Day	N	A	AE	69.21	70.05	69.97				No Historical Water Level Data Available
T1200	NT1200	NO	100Yr - 1 Day	N	A	AE	68.20	69.97	69.71				No Historical Water Level Data Available
T1300	NT1300	NO	100Yr - 1 Day	N	A	AE	68.17	68.53	68.51				No Historical Water Level Data Available
T1310	NT1310	NO	100Yr - 1 Day	N		AE	67.77	67.89	67.93				No Historical Water Level Data Available
T1400	NT1400	NO	100Yr - 1 Day	N		AE	66.07	66.26	66.23				No Historical Water Level Data Available
T1500	NT1500	NO	100Yr - 1 Day	N	A	AE	65.26	65.55	65.53				No Historical Water Level Data Available
T1510	NT1510	NO	100Yr - 1 Day	N	A	AE	69.01	70.06	69.98				No Historical Water Level Data Available
T1518	NT1518	YES	100Yr - 1 Day	N			68.95	69.19	69.54				No Historical Water Level Data Available
T1520	NT1520	NO	100Yr - 1 Day	N	A	AE	69.01	70.06	69.97				No Historical Water Level Data Available
T1525	NT1525	NO	100Yr - 1 Day	N	A	AE	69.01	70.06	69.97				No Historical Water Level Data Available
T1600	NT1600	NO	100Yr - 1 Day	N	A	AE	63.94	64.18	64.16				No Historical Water Level Data Available
T1700	NT1700	NO	100Yr - 1 Day	N	A	AE	63.42	63.81	63.77				No Historical Water Level Data Available
T1798	NT1798	NO	100Yr - 1 Day	N	A	AE	61.32	61.32	61.24				No Historical Water Level Data Available
T1800	NT1800	NO	100Yr - 1 Day	N	A	AE	61.10	61.23	61.24				No Historical Water Level Data Available
U0100	NU0100	YES	100Yr - 1 Day	N			62.49	62.49	62.52				No Historical Water Level Data Available
U0200	NU0200	YES	100Yr - 1 Day	N			60.00	60.00	60.00				No Historical Water Level Data Available
U0210	NU0210	YES	100Yr - 1 Day	N			64.70	64.70	64.70				No Historical Water Level Data Available
U0300	NU0300	YES	100Yr - 1 Day	N			63.48	63.48	63.48				No Historical Water Level Data Available
U0400	NU0400	YES	100Yr - 1 Day	N			55.44	55.44	55.44				No Historical Water Level Data Available
U0500	NU0500	YES	100Yr - 1 Day	N			53.10	56.12	56.98				No Historical Water Level Data Available
U0502	NU0502	YES	100Yr - 1 Day	N			54.82	54.82	54.82				No Historical Water Level Data Available
U0503	NU0503	YES	100Yr - 1 Day	N	A	AE	45.80	46.40	46.03				No Historical Water Level Data Available
U0505	NU0505	YES	100Yr - 1 Day	N	A		49.23	49.23	49.23				No Historical Water Level Data Available
U0510	NU0510	YES	100Yr - 1 Day	N	A	X (Shaded)	48.26	48.58	48.31				No Historical Water Level Data Available
U0525	NU0525	YES	100Yr - 1 Day	N			60.91	60.91	60.91				No Historical Water Level Data Available

Subbasin Name	Node Name	Percolation Incorporated in Model (Y/N)	Modeled Storm Event Use for Floodplain	Verification Data Available (Y/N)	FEMA Zone (A or B)	Preliminary Modeled Floodzone (A, AE, or X)	100Yr1D Max Stage ft, NAVD88	100Yr5D Max Stage ft, NAVD88	100Yr10D Max Stage ft, NAVD88	HW1	HW2	HW3	Notes
U0530	NU0530	YES	100Yr - 1 Day	N			48.13	49.00	49.99				No Historical Water Level Data Available
U0532	NU0532	NO	100Yr - 1 Day	N		AE	63.77	63.96	64.03				No Historical Water Level Data Available
U0534	NU0534	YES	100Yr - 1 Day	N			58.16	58.16	58.16				No Historical Water Level Data Available
U0535	NU0535	YES	100Yr - 1 Day	N		AE	56.64	56.92	57.19				No Historical Water Level Data Available
U0537	NU0537	NO	100Yr - 1 Day	N		AE	62.48	62.50	62.50				No Historical Water Level Data Available
U0539	NU0539	YES	100Yr - 1 Day	N			53.61	57.29	58.16				No Historical Water Level Data Available
U0540	NU0540	YES	100Yr - 1 Day	N			53.87	53.87	53.95				No Historical Water Level Data Available
U0545	NU0545	YES	100Yr - 1 Day	N			56.33	57.21	57.99				No Historical Water Level Data Available
U0550	NU0550	YES	100Yr - 1 Day	N			51.52	51.84	52.26				No Historical Water Level Data Available
U0555	NU0555	YES	100Yr - 1 Day	N			52.25	55.30	56.54				No Historical Water Level Data Available
U0560	NU0560	YES	100Yr - 1 Day	N			54.72	60.06	60.65				No Historical Water Level Data Available
U0565	NU0565	YES	100Yr - 1 Day	N		X (Shaded)	48.78	60.06	60.65				No Historical Water Level Data Available
U0570	NU0570	YES	100Yr - 1 Day	N			52.39	60.06	60.65				No Historical Water Level Data Available
U0573	NU0573	YES	100Yr - 1 Day	N			56.04	56.04	56.04				No Historical Water Level Data Available
U0575	NU0575	YES	100Yr - 1 Day	N		AE	49.99	60.06	60.65				No Historical Water Level Data Available
U0580	NU0580	YES	100Yr - 1 Day	N		AE	56.94	58.43	60.46				No Historical Water Level Data Available
U0585	NU0585	YES	100Yr - 1 Day	N		AE	52.54	55.24	56.19				No Historical Water Level Data Available
U0600	NU0600	YES	100Yr - 1 Day	N		X (Shaded)	52.79	60.04	60.65				No Historical Water Level Data Available
V0100	NV0100	YES	100Yr - 1 Day	N	A	AE	57.03	60.21	60.67				No Historical Water Level Data Available
V0105	NV0105	NO	100Yr - 1 Day	N	A	AE	57.03	60.21	60.67				No Historical Water Level Data Available
V0180	NV0180	YES	100Yr - 1 Day	N			48.24	49.20	50.79				No Historical Water Level Data Available
V0190	NV0190	NO	100Yr - 1 Day	N		AE	50.98	51.16	51.42				No Historical Water Level Data Available
V0200	NV0200	NO	100Yr - 1 Day	N		AE	48.67	51.61	51.84				No Historical Water Level Data Available
V0210	NV0210	NO	100Yr - 1 Day	N		AE	48.12	49.89	50.70				No Historical Water Level Data Available
V0300	NV0300	NO	100Yr - 1 Day	N		AE	45.65	48.39	49.66				No Historical Water Level Data Available
V0396	NV0396	YES	100Yr - 1 Day	N			52.60	54.37	56.30				No Historical Water Level Data Available
V0398	NV0398	NO	100Yr - 1 Day	N		AE	48.50	50.84	51.66				No Historical Water Level Data Available
V0400	NV0400	NO	100Yr - 1 Day	N		AE	45.23	48.24	49.59				No Historical Water Level Data Available
V0500	NV0500	NO	100Yr - 1 Day	N			44.48	48.42	49.10				No Historical Water Level Data Available
V0510	NV0510	YES	100Yr - 1 Day	N		AE	45.39	45.52	45.38				No Historical Water Level Data Available
V0518	NV0518	NO	100Yr - 1 Day	N		AE	52.05	52.20	52.27				No Historical Water Level Data Available
V0520	NV0520	YES	100Yr - 1 Day	N			41.66	45.56	47.11				No Historical Water Level Data Available
V0530	NV0530	NO	100Yr - 1 Day	N		AE	44.48	47.69	48.38				No Historical Water Level Data Available
V0540	NV0540	NO	100Yr - 1 Day	N		AE	41.74	45.77	47.41				No Historical Water Level Data Available

Subbasin Name	Node Name	Percolation Incorporated in Model (Y/N)	Modeled Storm Event Use for Floodplain	Verification Data Available (Y/N)	FEMA Zone (A or B)	Preliminary Modeled Floodzone (A, AE, or X)	100Yr1D Max Stage ft, NAVD88	100Yr5D Max Stage ft, NAVD88	100Yr10D Max Stage ft, NAVD88	HW1	HW2	HW3	Notes
V0545	NV0545	NO	100Yr - 1 Day	N		X (Shaded)	46.83	48.89	49.59				No Historical Water Level Data Available
V0600	NV0600	YES	100Yr - 1 Day	N			43.85	47.47	48.39				No Historical Water Level Data Available
V0700	NV0700	NO	100Yr - 1 Day	N		AE	45.06	46.43	46.97				No Historical Water Level Data Available
V0710	NV0710	NO	100Yr - 1 Day	N		AE	43.16	44.26	44.79				No Historical Water Level Data Available
V0711	NV0711	NO	100Yr - 1 Day	N		AE	47.69	48.16	48.37				No Historical Water Level Data Available
V0712	NV0712	NO	100Yr - 1 Day	N		AE	47.63	48.13	48.35				No Historical Water Level Data Available
V0713	NV0713	NO	100Yr - 1 Day	N		AE	47.79	48.25	48.46				No Historical Water Level Data Available
V0714	NV0714	NO	100Yr - 1 Day	N		AE	47.88	48.40	48.63				No Historical Water Level Data Available
V0715	NV0715	YES	100Yr - 1 Day	N		X (Shaded)	42.05	46.46	46.57				No Historical Water Level Data Available
V0716	NV0716	NO	100Yr - 1 Day	N		AE	47.78	48.25	48.45				No Historical Water Level Data Available
V0717	NV0717	NO	100Yr - 1 Day	N		AE	47.84	48.34	48.57				No Historical Water Level Data Available
V0720	NV0720	NO	100Yr - 1 Day	N		AE	44.50	46.46	46.57				No Historical Water Level Data Available
V0730	NV0730	NO	100Yr - 1 Day	N		AE	44.50	46.46	46.57				No Historical Water Level Data Available
V0740	NV0740	NO	100Yr - 1 Day	N		AE	44.50	46.46	46.58				No Historical Water Level Data Available
V0800	NV0800	NO	100Yr - 1 Day	N		AE	44.21	46.14	46.88				No Historical Water Level Data Available
V0848	NV0848	NO	100Yr - 1 Day	N		AE	48.48	48.54	48.78				No Historical Water Level Data Available
V0850	NV0850	NO	100Yr - 1 Day	N		AE	48.91	48.98	49.06				No Historical Water Level Data Available
V0860	NV0860	NO	100Yr - 1 Day	N		AE	47.29	47.41	47.52				No Historical Water Level Data Available
V0898	NV0898	NO	100Yr - 1 Day	N		AE	47.42	47.56	47.63				No Historical Water Level Data Available
V0900	NV0900	NO	100Yr - 1 Day	N		AE	46.72	46.94	47.03				No Historical Water Level Data Available
V0910	NV0910	NO	100Yr - 1 Day	N		AE	47.58	47.51	47.60				No Historical Water Level Data Available
V0915	NV0915	NO	100Yr - 1 Day	N		AE	46.68	47.25	47.59				No Historical Water Level Data Available
V0920	NV0920	NO	100Yr - 1 Day	N		AE	46.68	47.25	47.59				No Historical Water Level Data Available
V0930	NV0930	NO	100Yr - 1 Day	N		AE	47.39	47.46	47.60				No Historical Water Level Data Available
V0935	NV0935	NO	100Yr - 1 Day	N		AE	47.07	47.26	47.60				No Historical Water Level Data Available
V0940	NV0940	NO	100Yr - 1 Day	N		AE	47.07	47.26	47.60				No Historical Water Level Data Available
V1000	NV1000	NO	100Yr - 1 Day	N		AE	46.72	46.96	47.06				No Historical Water Level Data Available
V1100	NV1100	NO	100Yr - 1 Day	N		X (Shaded)	44.30	44.30	44.58				No Historical Water Level Data Available
V1200	NV1200	YES	100Yr - 1 Day	N			43.55	43.51	44.09				No Historical Water Level Data Available
V1300	NV1300	NO	100Yr - 1 Day	N		X (Shaded)	43.32	43.43	43.29				No Historical Water Level Data Available
V1310	NV1310	NO	100Yr - 1 Day	N		AE	44.11	44.27	44.02				No Historical Water Level Data Available
V1320	NV1320	NO	100Yr - 1 Day	N		AE	43.90	44.07	43.89				No Historical Water Level Data Available
V1400	NV1400	NO	100Yr - 1 Day	N		X (Shaded)	43.31	43.43	43.27				No Historical Water Level Data Available
V1500	NV1500	NO	100Yr - 1 Day	N		AE	43.31	43.42	43.25				No Historical Water Level Data Available

Subbasin Name	Node Name	Percolation Incorporated in Model (Y/N)	Modeled Storm Event Use for Floodplain	Verification Data Available (Y/N)	FEMA Zone (A or B)	Preliminary Modeled Floodzone (A, AE, or X)	100Yr1D Max Stage ft, NAVD88	100Yr5D Max Stage ft, NAVD88	100Yr10D Max Stage ft, NAVD88	HW1	HW2	HW3	Notes
V1600	NV1600	NO	100Yr - 1 Day	N		AE	43.29	43.40	43.23				No Historical Water Level Data Available
V1610	NV1610	NO	100Yr - 1 Day	N		AE	43.26	44.03	43.85				No Historical Water Level Data Available
V1620	NV1620	NO	100Yr - 1 Day	N		AE	43.26	44.02	43.85				No Historical Water Level Data Available
V1630	NV1630	NO	100Yr - 1 Day	N		AE	43.20	43.91	43.75				No Historical Water Level Data Available
V1635	NV1635	NO	100Yr - 1 Day	N		AE	43.46	43.91	43.75				No Historical Water Level Data Available
V1700	NV1700	YES	100Yr - 1 Day	N			42.91	43.04	42.94				No Historical Water Level Data Available
W0098	NW0098	NO	100Yr - 1 Day	N	A	AE	34.56	34.42	34.23				No Historical Water Level Data Available
W0100	NW0100	NO	100Yr - 1 Day	N	A	AE	33.87	33.97	33.95				No Historical Water Level Data Available
W0188	NW0188	NO	100Yr - 1 Day	N	A	AE	39.18	39.09	38.97				No Historical Water Level Data Available
W0190	NW0190	NO	100Yr - 1 Day	N	A	AE	38.86	38.73	38.27				No Historical Water Level Data Available
W0192	NW0192	NO	100Yr - 1 Day	N	A	AE	38.32	38.27	38.13				No Historical Water Level Data Available
W0194	NW0194	NO	100Yr - 1 Day	N	A	AE	37.43	37.37	37.13				No Historical Water Level Data Available
W0196	NW0196	NO	100Yr - 1 Day	N		AE	37.25	37.19	36.98				No Historical Water Level Data Available
W0198	NW0198	NO	100Yr - 1 Day	N		AE	37.24	37.19	36.98				No Historical Water Level Data Available
W0200	NW0200	NO	100Yr - 1 Day	N	A	AE	32.51	32.58	32.40				No Historical Water Level Data Available
W0202	NW0202	NO	100Yr - 1 Day	N	A	AE	34.46	34.39	34.29				No Historical Water Level Data Available
W0204	NW0204	NO	100Yr - 1 Day	N	A	AE	43.85	43.78	43.71				No Historical Water Level Data Available
W0206	NW0206	NO	100Yr - 1 Day	Y	A	AE	41.55	41.46	41.34	40.71			HW1: PEAK SWFWMD, Water Level Data - Hydrologic Data Section 8/14/1986
W0208	NW0208	NO	100Yr - 1 Day	N	A	AE	40.92	40.85	40.75				No Historical Water Level Data Available
W0210	NW0210	NO	100Yr - 1 Day	N		AE	39.82	39.78	39.65				No Historical Water Level Data Available
W0212	NW0212	NO	100Yr - 1 Day	Y	A	AE	37.21	37.15	36.95	36.55			HW1: PEAK SWFWMD, Water Level Data - Hydrologic Data Section 1/26/1979
W0214	NW0214	NO	100Yr - 1 Day	N	A	AE	37.40	37.31	37.00				No Historical Water Level Data Available
W0215	NW0215	NO	100Yr - 1 Day	N		AE	36.19	36.12	35.95				No Historical Water Level Data Available
W0218	NW0218	NO	100Yr - 1 Day	N		AE	39.14	39.08	38.77				No Historical Water Level Data Available
W0220	NW0220	NO	100Yr - 1 Day	N		AE	36.18	36.10	35.77				No Historical Water Level Data Available
W0230	NW0230	NO	100Yr - 1 Day	N		AE	33.91	33.84	33.46				No Historical Water Level Data Available
W0235	NW0235	NO	100Yr - 1 Day	N	A	AE	36.98	37.01	36.62				No Historical Water Level Data Available
W0240	NW0240	NO	100Yr - 1 Day	N	A	AE	36.37	36.39	36.18				No Historical Water Level Data Available
W0243	NW0243	NO	100Yr - 1 Day	N	A	AE	43.36	43.27	43.20				No Historical Water Level Data Available
W0245	NW0245	NO	100Yr - 1 Day	N	A	AE	36.34	36.35	36.16				No Historical Water Level Data Available
W0250	NW0250	NO	100Yr - 1 Day	N	A	AE	36.25	36.26	36.04				No Historical Water Level Data Available

Subbasin Name	Node Name	Percolation Incorporated in Model (Y/N)	Modeled Storm Event Use for Floodplain	Verification Data Available (Y/N)	FEMA Zone (A or B)	Preliminary Modeled Floodzone (A, AE, or X)	100Yr1D Max Stage ft, NAVD88	100Yr5D Max Stage ft, NAVD88	100Yr10D Max Stage ft, NAVD88	HW1	HW2	HW3	Notes
W0255	NW0255	NO	100Yr - 1 Day	N	A	AE	35.89	35.88	35.68				No Historical Water Level Data Available
W0258	NW0258	NO	100Yr - 1 Day	N	A	AE	34.06	34.22	34.04				No Historical Water Level Data Available
W0260	NW0260	NO	100Yr - 1 Day	Y	A	AE	34.06	34.22	34.03	33.76			HW1: PEAK SWFWMD, Water Level Data - Hydrologic Data Section 8/16/2004
W0270	NW0270	NO	100Yr - 1 Day	N	A	AE	34.04	34.19	34.01				No Historical Water Level Data Available
W0275	NW0275	NO	100Yr - 1 Day	N		AE	33.53	33.49	33.07				No Historical Water Level Data Available
W0277	NW0277	NO	100Yr - 1 Day	N	A	AE	32.63	32.78	32.62				No Historical Water Level Data Available
W0280	NW0280	NO	100Yr - 1 Day	N		AE	31.67	31.82	31.69				No Historical Water Level Data Available
W0290	NW0290	NO	100Yr - 1 Day	Y		AE	31.64	31.78	31.66	32.07			HW1: PEAK SWFWMD, Water Level Data - Hydrologic Data Section 2/19/1998
W0300	NW0300	NO	100Yr - 1 Day	Y	A	AE	31.64	31.77	31.65	31.55			HW1: PEAK SWFWMD, Water Level Data - Hydrologic Data Section 2/19/1998
X0100	NX0100	NO	100Yr - 1 Day	N	A	AE	77.19	77.57	77.48				No Historical Water Level Data Available
X0200	NX0200	NO	100Yr - 1 Day	N	A	AE	77.19	77.57	77.48				No Historical Water Level Data Available
X0210	NX0210	NO	100Yr - 1 Day	N		AE	77.14	77.53	77.44				No Historical Water Level Data Available
X0220	NX0220	NO	100Yr - 1 Day	N		AE	75.08	75.52	75.69				No Historical Water Level Data Available
X0230	NX0230	NO	100Yr - 1 Day	N		AE	76.98	77.25	77.19				No Historical Water Level Data Available
X0240	NX0240	NO	100Yr - 1 Day	N		AE	72.94	73.38	73.55				No Historical Water Level Data Available
X0250	NX0250	NO	100Yr - 1 Day	N		AE	76.98	77.25	77.19				No Historical Water Level Data Available
X0260	NX0260	NO	100Yr - 1 Day	N		AE	76.98	77.25	77.20				No Historical Water Level Data Available
X0265	NX0265	NO	100Yr - 1 Day	N		AE	76.97	77.24	77.19				No Historical Water Level Data Available
X0270	NX0270	NO	100Yr - 1 Day	N		AE	76.97	77.24	77.19				No Historical Water Level Data Available
X0275	NX0275	NO	100Yr - 1 Day	N		AE	76.94	77.21	77.15				No Historical Water Level Data Available
X0280	NX0280	NO	100Yr - 1 Day	N		AE	76.93	77.18	77.13				No Historical Water Level Data Available
X0300	NX0300	NO	100Yr - 1 Day	N	A	AE	76.98	77.25	77.19				No Historical Water Level Data Available
X0310	NX0310	NO	100Yr - 1 Day	N		AE	76.93	77.18	77.13				No Historical Water Level Data Available
X0320	NX0320	NO	100Yr - 1 Day	N		AE	77.53	77.70	77.62				No Historical Water Level Data Available
X0330	NX0330	NO	100Yr - 1 Day	N		AE	77.19	77.56	77.47				No Historical Water Level Data Available
X0340	NX0340	NO	100Yr - 1 Day	N		AE	77.19	77.56	77.47				No Historical Water Level Data Available
X0350	NX0350	NO	100Yr - 1 Day	N		AE	77.20	77.57	77.49				No Historical Water Level Data Available
X0360	NX0360	NO	100Yr - 1 Day	N		AE	77.19	77.56	77.47				No Historical Water Level Data Available
X0362	NX0362	NO	100Yr - 1 Day	N		AE	77.19	77.56	77.47				No Historical Water Level Data Available

Subbasin Name	Node Name	Percolation Incorporated in Model (Y/N)	Modeled Storm Event Use for Floodplain	Verification Data Available (Y/N)	FEMA Zone (A or B)	Preliminary Modeled Floodzone (A, AE, or X)	100Yr1D Max Stage ft, NAVD88	100Yr5D Max Stage ft, NAVD88	100Yr10D Max Stage ft, NAVD88	HW1	HW2	HW3	Notes
X0364	NX0364	NO	100Yr - 1 Day	N		AE	77.19	77.56	77.47				No Historical Water Level Data Available
X0370	NX0370	NO	100Yr - 1 Day	N		AE	77.19	77.55	77.46				No Historical Water Level Data Available
X0372	NX0372	NO	100Yr - 1 Day	N		AE	76.97	77.25	77.19				No Historical Water Level Data Available
X0378	NX0378	NO	100Yr - 1 Day	N		AE	76.97	77.25	77.19				No Historical Water Level Data Available
X0380	NX0380	NO	100Yr - 1 Day	N		AE	76.97	77.25	77.19				No Historical Water Level Data Available
X0390	NX0390	NO	100Yr - 1 Day	N		AE	76.96	77.21	77.16				No Historical Water Level Data Available
X0395	NX0395	NO	100Yr - 1 Day	N		AE	76.96	77.21	77.16				No Historical Water Level Data Available
X0397	NX0397	NO	100Yr - 1 Day	N		AE	76.96	77.21	77.16				No Historical Water Level Data Available
X0400	NX0400	NO	100Yr - 1 Day	Y		AE	76.96	77.21	77.16	76.56			HW1: PEAK SWFWMD, Water Level Data - Hydrologic Data Section 9/30/2004
X0410	NX0410	NO	100Yr - 1 Day	N		AE	76.93	77.16	77.11				No Historical Water Level Data Available
X0500	NX0500	NO	100Yr - 1 Day	N		AE	76.93	77.18	77.13				No Historical Water Level Data Available
X0600	NX0600	NO	100Yr - 1 Day	N		AE	76.52	76.82	76.95				No Historical Water Level Data Available
X0700	NX0700	NO	100Yr - 1 Day	N		AE	76.49	76.80	76.92				No Historical Water Level Data Available
Y0100	NY0100	NO	100Yr - 1 Day	N	A	AE	76.74	76.86	76.75				No Historical Water Level Data Available
Y0110	NY0110	NO	100Yr - 1 Day	N	A	AE	76.74	76.86	76.75				No Historical Water Level Data Available
Y0120	NY0120	NO	100Yr - 1 Day	N	A	AE	76.72	76.84	76.74				No Historical Water Level Data Available
Y0200	NY0200	NO	100Yr - 1 Day	N	A	AE	76.73	76.86	76.75				No Historical Water Level Data Available
Y0300	NY0300	NO	100Yr - 1 Day	Y	A	AE	76.73	76.85	76.75	77.81			HW1: HIGH WATER FDOT_14010-194D
Y0400	NY0400	NO	100Yr - 1 Day	N	A	AE	76.73	76.85	76.74				No Historical Water Level Data Available
Y0410	NY0410	NO	100Yr - 1 Day	N		AE	76.88	76.83	76.71				No Historical Water Level Data Available
Y0420	NY0420	NO	100Yr - 1 Day	N	A	AE	76.89	76.83	76.72				No Historical Water Level Data Available
Y0430	NY0430	NO	100Yr - 1 Day	N	A	AE	77.31	77.25	77.18				No Historical Water Level Data Available
Y0440	NY0440	NO	100Yr - 1 Day	N	A	AE	76.85	76.81	76.70				No Historical Water Level Data Available
Y0500	NY0500	NO	100Yr - 1 Day	Y	A	AE	76.29	76.42	76.45	77.81			HW1: HIGH WATER FDOT_14010-194D
Y0510	NY0510	NO	100Yr - 1 Day	Y	A	AE	74.95	75.21	75.27	76.91			HW1: HIGH WATER FDOT_14010-194D
Y0720	NY0720	NO	100Yr - 1 Day	Y	A	AE	75.15	75.30	75.28	77.41			HW1: HIGH WATER FDOT_14010-194D
Y0740	NY0740	NO	100Yr - 1 Day	N	A	AE	74.08	74.32	74.36				No Historical Water Level Data Available
Y0750	NY0750	NO	100Yr - 1 Day	Y	A	AE	74.08	74.33	74.36	77.21			HW1: HIGH WATER FDOT_14010-194D
Y0760	NY0760	NO	100Yr - 1 Day	Y	A	AE	74.07	74.32	74.36	77.31			HW1: HIGH WATER FDOT_14010-194D
Y0800	NY0800	NO	100Yr - 1 Day	N	A	AE	74.07	74.34	74.39				No Historical Water Level Data Available
Y0900	NY0900	NO	100Yr - 1 Day	N	A	AE	73.73	74.10	74.20				No Historical Water Level Data Available
Y0910	NY0910	NO	100Yr - 1 Day	N	A	AE	74.13	74.84	75.08				No Historical Water Level Data Available

Subbasin Name	Node Name	Percolation Incorporated in Model (Y/N)	Modeled Storm Event Use for Floodplain	Verification Data Available (Y/N)	FEMA Zone (A or B)	Preliminary Modeled Floodzone (A, AE, or X)	100Yr1D Max Stage ft, NAVD88	100Yr5D Max Stage ft, NAVD88	100Yr10D Max Stage ft, NAVD88	HW1	HW2	HW3	Notes
Y0918	NY0918	NO	100Yr - 1 Day	N	A	IN LOW CONFIDENCE	75.58	75.68	75.54				No Historical Water Level Data Available
Y0940	NY0940	NO	100Yr - 1 Day	N		AE	74.48	74.37	74.24				No Historical Water Level Data Available
Y0950	NY0950	NO	100Yr - 1 Day	Y	A	AE	74.03	74.27	74.31	77.01			HW1: HIGH WATER FDOT_14010-194D
Y0960	NY0960	NO	100Yr - 1 Day	N	A	AE	72.47	72.67	72.72				No Historical Water Level Data Available
Y1000	NY1000	NO	100Yr - 1 Day	N	A	AE	70.85	70.85	70.88				No Historical Water Level Data Available
Y1010	NY1010	NO	100Yr - 1 Day	N	A	AE	72.10	72.02	71.88				No Historical Water Level Data Available
Y1020	NY1020	NO	100Yr - 1 Day	N	A	AE	71.63	71.71	71.75				No Historical Water Level Data Available
Y1030	NY1030	NO	100Yr - 1 Day	N	A	AE	70.41	70.44	70.33				No Historical Water Level Data Available
Y1040	NY1040	NO	100Yr - 1 Day	N	A	AE	73.35	73.26	73.15				No Historical Water Level Data Available
Y1100	NY1100	NO	100Yr - 1 Day	N	A	AE	70.45	70.36	70.23				No Historical Water Level Data Available
Y1110	NY1110	NO	100Yr - 1 Day	N	A	AE	71.46	71.35	71.24				No Historical Water Level Data Available
Y1130	NY1130	NO	100Yr - 1 Day	N	A	AE	70.59	70.44	70.31				No Historical Water Level Data Available
Y1140	NY1140	NO	100Yr - 1 Day	N	A	AE	70.41	70.31	70.17				No Historical Water Level Data Available
Y1200	NY1200	NO	100Yr - 1 Day	N	A	AE	70.38	70.29	70.16				No Historical Water Level Data Available
Y1300	NY1300	NO	100Yr - 1 Day	N	A	AE	70.24	70.14	69.97				No Historical Water Level Data Available
Y1305	NY1305	NO	100Yr - 1 Day	N	A	IN LOW CONFIDENCE	75.89	76.03	75.61				No Historical Water Level Data Available
Y1310	NY1310	NO	100Yr - 1 Day	N	A	AE	72.48	72.62	72.17				No Historical Water Level Data Available
Y1315	NY1315	NO	100Yr - 1 Day	N	A	AE	72.48	72.62	72.17				No Historical Water Level Data Available
Y1320	NY1320	NO	100Yr - 1 Day	N	A	AE	72.48	72.61	72.16				No Historical Water Level Data Available
Y1325	NY1325	NO	100Yr - 1 Day	N	A	AE	72.22	72.27	72.03				No Historical Water Level Data Available
Y1330	NY1330	NO	100Yr - 1 Day	Y	A	AE	74.02	73.82	72.90	74.41	75.51		HW1: PEAK SWFWMD, Water Level Data - Hydrologic Data Section 8/16/2005 HW2: HIGH WATER FDOT_14010-194D
Y1335	NY1335	NO	100Yr - 1 Day	Y	A	AE	72.51	72.48	72.36	74.01			HW1: HIGH WATER FDOT_14010-194D
Y1340	NY1340	NO	100Yr - 1 Day	N		AE	75.06	75.07	74.84				No Historical Water Level Data Available
Y1342	NY1342	NO	100Yr - 1 Day	N	A	AE	74.96	74.93	75.09				No Historical Water Level Data Available
Y1343	NY1343	NO	100Yr - 1 Day	N	A	AE	75.78	75.74	75.66				No Historical Water Level Data Available
Y1345	NY1345	NO	100Yr - 1 Day	N	A	AE	74.15	74.85	75.09				No Historical Water Level Data Available
Y1350	NY1350	NO	100Yr - 1 Day	N		AE	72.43	72.31	72.13				No Historical Water Level Data Available
Y1360	NY1360	NO	100Yr - 1 Day	N	A	AE	72.23	72.28	72.04				No Historical Water Level Data Available
Y1370	NY1370	NO	100Yr - 1 Day	N	A	AE	72.05	72.07	71.95				No Historical Water Level Data Available
Y1380	NY1380	NO	100Yr - 1 Day	N	A	AE	69.66	69.66	69.57				No Historical Water Level Data Available
Y1400	NY1400	NO	100Yr - 1 Day	N	A	AE	65.91	66.01	65.54				No Historical Water Level Data Available

Subbasin Name	Node Name	Percolation Incorporated in Model (Y/N)	Modeled Storm Event Use for Floodplain	Verification Data Available (Y/N)	FEMA Zone (A or B)	Preliminary Modeled Floodzone (A, AE, or X)	100Yr1D Max Stage ft, NAVD88	100Yr5D Max Stage ft, NAVD88	100Yr10D Max Stage ft, NAVD88	HW1	HW2	HW3	Notes
Y1500	NY1500	NO	100Yr - 1 Day	N	A	AE	65.03	65.04	64.91				No Historical Water Level Data Available
Y1600	NY1600	NO	100Yr - 1 Day	N	A	AE	63.84	63.78	63.60				No Historical Water Level Data Available
Y1700	NY1700	NO	100Yr - 1 Day	N	A	AE	63.79	63.72	63.55				No Historical Water Level Data Available
Y1800	NY1800	NO	100Yr - 1 Day	N	A	AE	63.75	63.68	63.52				No Historical Water Level Data Available
Y1900	NY1900	NO	100Yr - 1 Day	N	A	AE	63.21	63.17	62.82				No Historical Water Level Data Available
Y1910	NY1910	NO	100Yr - 1 Day	N	A	AE	62.56	62.56	62.15				No Historical Water Level Data Available
Y2000	NY2000	NO	100Yr - 1 Day	N	A	AE	62.50	62.49	62.08				No Historical Water Level Data Available
Y2010	NY2010	NO	100Yr - 1 Day	N	A	AE	61.74	61.77	61.62				No Historical Water Level Data Available
Y2100	NY2100	NO	100Yr - 1 Day	N	A	AE	58.94	58.94	58.64				No Historical Water Level Data Available
Y9040	NY9040	NO	100Yr - 1 Day	N	A	IN LOW CONFIDENCE	74.33	73.80	73.30				No Historical Water Level Data Available
Y9041	NY9041	NO	100Yr - 1 Day	N		IN LOW CONFIDENCE	73.90	73.70	73.41				No Historical Water Level Data Available
Y9042	NY9042	NO	100Yr - 1 Day	N	A	IN LOW CONFIDENCE	74.49	73.96	73.45				No Historical Water Level Data Available
Y9100	NY9100	NO	100Yr - 1 Day	N	A	AE	71.31	71.18	71.02				No Historical Water Level Data Available
Y9110	NY9110	NO	100Yr - 1 Day	N	A	IN LOW CONFIDENCE	71.46	71.36	71.24				No Historical Water Level Data Available
Y9111	NY9111	NO	100Yr - 1 Day	N	A	IN LOW CONFIDENCE	73.10	72.44	71.87				No Historical Water Level Data Available
Y9140	NY9140	NO	100Yr - 1 Day	N	A	IN LOW CONFIDENCE	72.56	72.31	72.06				No Historical Water Level Data Available
Y9141	NY9141	NO	100Yr - 1 Day	N	A	IN LOW CONFIDENCE	72.89	72.41	72.05				No Historical Water Level Data Available
Y9142	NY9142	NO	100Yr - 1 Day	N	A	IN LOW CONFIDENCE	72.72	72.09	71.47				No Historical Water Level Data Available
Y9300	NY9300	NO	100Yr - 1 Day	N	A	IN LOW CONFIDENCE	69.96	70.91	70.76				No Historical Water Level Data Available
Y9301	NY9301	NO	100Yr - 1 Day	N	A	IN LOW CONFIDENCE	69.96	70.94	70.81				No Historical Water Level Data Available
Y9305	NY9305	NO	100Yr - 1 Day	N	A	IN LOW CONFIDENCE	76.16	76.18	75.75				No Historical Water Level Data Available
Y9306	NY9306	NO	100Yr - 1 Day	N	A	IN LOW CONFIDENCE	75.89	76.03	75.61				No Historical Water Level Data Available
Y9307	NY9307	NO	100Yr - 1 Day	N	A	IN LOW CONFIDENCE	75.88	75.97	75.62				No Historical Water Level Data Available
Y9310	NY9310	NO	100Yr - 1 Day	N	A	IN LOW CONFIDENCE	72.48	72.62	72.17				No Historical Water Level Data Available
Y9311	NY9311	NO	100Yr - 1 Day	N	A	IN LOW CONFIDENCE	74.07	73.85	72.92				No Historical Water Level Data Available
Y9312	NY9312	NO	100Yr - 1 Day	N	A	IN LOW CONFIDENCE	73.73	73.79	73.05				No Historical Water Level Data Available
Y9315	NY9315	NO	100Yr - 1 Day	N		IN LOW CONFIDENCE	72.48	72.62	72.17				No Historical Water Level Data Available
Y9320	NY9320	NO	100Yr - 1 Day	N	A	IN LOW CONFIDENCE	72.49	72.63	72.17				No Historical Water Level Data Available
Y9335	NY9335	NO	100Yr - 1 Day	N	A	IN LOW CONFIDENCE	72.52	72.48	72.36				No Historical Water Level Data Available
Y9336	NY9336	NO	100Yr - 1 Day	N	A	IN LOW CONFIDENCE	72.25	72.30	72.06				No Historical Water Level Data Available
Y9337	NY9337	NO	100Yr - 1 Day	N	A	IN LOW CONFIDENCE	72.26	72.31	72.06				No Historical Water Level Data Available
Y9338	NY9338	NO	100Yr - 1 Day	N	A	IN LOW CONFIDENCE	73.88	73.64	72.91				No Historical Water Level Data Available
Y9339	NY9339	NO	100Yr - 1 Day	N	A	AE	72.24	72.29	72.05				No Historical Water Level Data Available
Y9350	NY9350	NO	100Yr - 1 Day	N		X (Shaded)	74.15	74.85	75.09				No Historical Water Level Data Available

Subbasin Name	Node Name	Percolation Incorporated in Model (Y/N)	Modeled Storm Event Use for Floodplain	Verification Data Available (Y/N)	FEMA Zone (A or B)	Preliminary Modeled Floodzone (A, AE, or X)	100Yr1D Max Stage ft, NAVD88	100Yr5D Max Stage ft, NAVD88	100Yr10D Max Stage ft, NAVD88	HW1	HW2	HW3	Notes
Y9360	NY9360	NO	100Yr - 1 Day	N	A	IN LOW CONFIDENCE	72.61	72.32	72.06				No Historical Water Level Data Available
Y9361	NY9361	NO	100Yr - 1 Day	N	A	IN LOW CONFIDENCE	72.84	72.32	72.06				No Historical Water Level Data Available
Y9362	NY9362	NO	100Yr - 1 Day	N	A	IN LOW CONFIDENCE	72.29	72.27	72.03				No Historical Water Level Data Available
Y9363	NY9363	NO	100Yr - 1 Day	N	A	IN LOW CONFIDENCE	72.21	72.26	72.03				No Historical Water Level Data Available
Y9364	NY9364	NO	100Yr - 1 Day	N		IN LOW CONFIDENCE	67.78	68.94	69.40				No Historical Water Level Data Available
Y9365	NY9365	NO	100Yr - 1 Day	N	A	IN LOW CONFIDENCE	73.66	73.23	72.52				No Historical Water Level Data Available
Y9366	NY9366	NO	100Yr - 1 Day	N	A	IN LOW CONFIDENCE	72.24	72.29	72.04				No Historical Water Level Data Available
Y9367	NY9367	NO	100Yr - 1 Day	N	A	IN LOW CONFIDENCE	73.62	72.73	72.18				No Historical Water Level Data Available
Y9368	NY9368	NO	100Yr - 1 Day	N	A	IN LOW CONFIDENCE	72.24	72.29	72.05				No Historical Water Level Data Available
Y9369	NY9369	NO	100Yr - 1 Day	N	A	AE	72.22	72.27	72.03				No Historical Water Level Data Available
Y9690	NY9690	NO	100Yr - 1 Day	N	A	AE	74.08	74.32	74.36				No Historical Water Level Data Available
Y9691	NY9691	NO	100Yr - 1 Day	N	A	AE	75.21	75.50	75.51				No Historical Water Level Data Available
Y9692	NY9692	NO	100Yr - 1 Day	N	A	AE	75.21	75.50	75.51				No Historical Water Level Data Available
Y9693	NY9693	NO	100Yr - 1 Day	N	A	AE	75.21	75.50	75.52				No Historical Water Level Data Available
Y9695	NY9695	NO	100Yr - 1 Day	N	A	AE	75.21	75.50	75.51				No Historical Water Level Data Available
Y9696	NY9696	NO	100Yr - 1 Day	Y	A	AE	74.95	75.20	75.27	77.31			HW1: HIGH WATER FDOT_14010-194D
Y9700	NY9700	NO	100Yr - 1 Day	Y	A	IN LOW CONFIDENCE	75.75	75.50	75.26	76.51			HW1: HIGH WATER FDOT_14010-194D
Y9701	NY9701	NO	100Yr - 1 Day	N	A	IN LOW CONFIDENCE	69.12	74.84	75.08				No Historical Water Level Data Available
Y9702	NY9702	NO	100Yr - 1 Day	N	A	IN LOW CONFIDENCE	60.43	61.08	61.37				No Historical Water Level Data Available
Y9703	NY9703	NO	100Yr - 1 Day	N	A	IN LOW CONFIDENCE	75.58	75.68	75.54				No Historical Water Level Data Available
Y9704	NY9704	NO	100Yr - 1 Day	N	A	IN LOW CONFIDENCE	75.91	75.47	75.32				No Historical Water Level Data Available
Y9705	NY9705	NO	100Yr - 1 Day	N	A	IN LOW CONFIDENCE	74.55	75.18	75.25				No Historical Water Level Data Available
Y9706	NY9706	NO	100Yr - 1 Day	N	A	IN LOW CONFIDENCE	74.10	74.35	74.39				No Historical Water Level Data Available
Y9707	NY9707	NO	100Yr - 1 Day	N	A	IN LOW CONFIDENCE	47.47	48.45	48.88				No Historical Water Level Data Available
Y9708	NY9708	NO	100Yr - 1 Day	N	A	IN LOW CONFIDENCE	57.25	58.27	58.81				No Historical Water Level Data Available
Y9709	NY9709	NO	100Yr - 1 Day	N	A	IN LOW CONFIDENCE	74.07	74.32	74.36				No Historical Water Level Data Available
Y9710	NY9710	NO	100Yr - 1 Day	N	A	IN LOW CONFIDENCE	74.24	74.62	74.82				No Historical Water Level Data Available
Y9711	NY9711	NO	100Yr - 1 Day	N	A	IN LOW CONFIDENCE	74.08	74.32	74.36				No Historical Water Level Data Available
Y9712	NY9712	NO	100Yr - 1 Day	N	A	IN LOW CONFIDENCE	74.24	74.62	74.82				No Historical Water Level Data Available
Y9713	NY9713	NO	100Yr - 1 Day	N	A	IN LOW CONFIDENCE	74.08	74.33	74.36				No Historical Water Level Data Available
Y9714	NY9714	NO	100Yr - 1 Day	N	A	IN LOW CONFIDENCE	76.64	75.75	74.90				No Historical Water Level Data Available
Y9715	NY9715	NO	100Yr - 1 Day	N	A	IN LOW CONFIDENCE	74.08	74.33	74.36				No Historical Water Level Data Available
Y9716	NY9716	NO	100Yr - 1 Day	N	A	IN LOW CONFIDENCE	74.07	74.32	74.36				No Historical Water Level Data Available
Y9717	NY9717	NO	100Yr - 1 Day	N	A	IN LOW CONFIDENCE	74.07	74.32	74.36				No Historical Water Level Data Available

Subbasin Name	Node Name	Percolation Incorporated in Model (Y/N)	Modeled Storm Event Use for Floodplain	Verification Data Available (Y/N)	FEMA Zone (A or B)	Preliminary Modeled Floodzone (A, AE, or X)	100Yr1D Max Stage ft, NAVD88	100Yr5D Max Stage ft, NAVD88	100Yr10D Max Stage ft, NAVD88	HW1	HW2	HW3	Notes
Y9718	NY9718	NO	100Yr - 1 Day	N	A	IN LOW CONFIDENCE	75.77	75.34	74.87				No Historical Water Level Data Available
Y9719	NY9719	NO	100Yr - 1 Day	N	A	IN LOW CONFIDENCE	74.07	74.32	74.36				No Historical Water Level Data Available
Y9720	NY9720	NO	100Yr - 1 Day	N	A	IN LOW CONFIDENCE	75.89	75.52	74.97				No Historical Water Level Data Available
Y9721	NY9721	NO	100Yr - 1 Day	N	A	IN LOW CONFIDENCE	75.15	75.30	75.28				No Historical Water Level Data Available
Y9722	NY9722	NO	100Yr - 1 Day	N	A	IN LOW CONFIDENCE	76.96	76.36	75.76				No Historical Water Level Data Available
Y9723	NY9723	NO	100Yr - 1 Day	N	A	IN LOW CONFIDENCE	57.19	58.42	58.95				No Historical Water Level Data Available
Y9724	NY9724	NO	100Yr - 1 Day	N	A	IN LOW CONFIDENCE	76.29	76.42	76.45				No Historical Water Level Data Available
Y9725	NY9725	NO	100Yr - 1 Day	N		IN LOW CONFIDENCE	75.48	75.37	75.29				No Historical Water Level Data Available
Y9726	NY9726	NO	100Yr - 1 Day	N	A	IN LOW CONFIDENCE	75.27	75.30	75.28				No Historical Water Level Data Available
Y9727	NY9727	NO	100Yr - 1 Day	N	A	IN LOW CONFIDENCE	77.20	77.25	76.91				No Historical Water Level Data Available
Y9728	NY9728	NO	100Yr - 1 Day	N	A	IN LOW CONFIDENCE	76.26	76.10	75.93				No Historical Water Level Data Available
Y9729	NY9729	NO	100Yr - 1 Day	N	A	AE	76.29	76.42	76.45				No Historical Water Level Data Available
Y9730	NY9730	NO	100Yr - 1 Day	N	A	IN LOW CONFIDENCE	76.77	76.91	76.78				No Historical Water Level Data Available
Y9731	NY9731	NO	100Yr - 1 Day	N	A	IN LOW CONFIDENCE	77.29	77.43	77.56				No Historical Water Level Data Available
Y9732	NY9732	NO	100Yr - 1 Day	N	A	IN LOW CONFIDENCE	77.29	77.44	77.58				No Historical Water Level Data Available
Y9733	NY9733	NO	100Yr - 1 Day	N	A	AE	77.29	77.43	77.56				No Historical Water Level Data Available
Y9734	NY9734	NO	100Yr - 1 Day	N	A	IN LOW CONFIDENCE	78.30	78.33	78.28				No Historical Water Level Data Available
Y9735	NY9735	NO	100Yr - 1 Day	N		AE	78.18	78.30	78.36				No Historical Water Level Data Available
Y9736	NY9736	NO	100Yr - 1 Day	N	A	IN LOW CONFIDENCE	77.29	77.43	77.56				No Historical Water Level Data Available
Y9737	NY9737	NO	100Yr - 1 Day	N	A	IN LOW CONFIDENCE	77.29	77.44	77.59				No Historical Water Level Data Available
Y9738	NY9738	NO	100Yr - 1 Day	N	A	IN LOW CONFIDENCE	77.61	77.03	76.59				No Historical Water Level Data Available
Y9739	NY9739	NO	100Yr - 1 Day	N	A	IN LOW CONFIDENCE	77.28	77.37	77.41				No Historical Water Level Data Available
Y9740	NY9740	NO	100Yr - 1 Day	N	A	IN LOW CONFIDENCE	77.25	77.10	76.45				No Historical Water Level Data Available
Y9741	NY9741	NO	100Yr - 1 Day	N	A	IN LOW CONFIDENCE	76.16	75.99	75.79				No Historical Water Level Data Available
Y9742	NY9742	NO	100Yr - 1 Day	N	A	IN LOW CONFIDENCE	77.64	77.59	77.63				No Historical Water Level Data Available
Y9743	NY9743	NO	100Yr - 1 Day	N	A	IN LOW CONFIDENCE	77.64	77.59	77.63				No Historical Water Level Data Available
Y9744	NY9744	NO	100Yr - 1 Day	Y	A	AE	75.21	75.49	75.51	77.51			HW1: HIGH WATER FDOT_14010-194D
Y9745	NY9745	NO	100Yr - 1 Day	N	A	AE	75.18	75.39	75.38				No Historical Water Level Data Available
Y9746	NY9746	NO	100Yr - 1 Day	N	A	AE	75.18	75.39	75.38				No Historical Water Level Data Available
Y9747	NY9747	NO	100Yr - 1 Day	N	A	AE	75.17	75.38	75.37				No Historical Water Level Data Available
Y9748	NY9748	NO	100Yr - 1 Day	N	A	IN LOW CONFIDENCE	75.09	75.28	75.26				No Historical Water Level Data Available
Y9749	NY9749	NO	100Yr - 1 Day	N	A	IN LOW CONFIDENCE	75.11	75.25	75.23				No Historical Water Level Data Available
Y9750	NY9750	NO	100Yr - 1 Day	N		IN LOW CONFIDENCE	74.71	74.75	74.62				No Historical Water Level Data Available
Y9751	NY9751	NO	100Yr - 1 Day	N	A	AE	74.16	74.75	74.62				No Historical Water Level Data Available

Subbasin Name	Node Name	Percolation Incorporated in Model (Y/N)	Modeled Storm Event Use for Floodplain	Verification Data Available (Y/N)	FEMA Zone (A or B)	Preliminary Modeled Floodzone (A, AE, or X)	100Yr1D Max Stage ft, NAVD88	100Yr5D Max Stage ft, NAVD88	100Yr10D Max Stage ft, NAVD88	HW1	HW2	HW3	Notes
Y9752	NY9752	NO	100Yr - 1 Day	N	A	IN LOW CONFIDENCE	75.15	75.30	75.28				No Historical Water Level Data Available
Y9753	NY9753	NO	100Yr - 1 Day	N	A	IN LOW CONFIDENCE	72.59	75.15	75.26				No Historical Water Level Data Available
Y9754	NY9754	NO	100Yr - 1 Day	N		IN LOW CONFIDENCE	72.59	75.15	75.26				No Historical Water Level Data Available
Y9755	NY9755	NO	100Yr - 1 Day	N	A	IN LOW CONFIDENCE	76.82	76.69	76.19				No Historical Water Level Data Available
Y9756	NY9756	NO	100Yr - 1 Day	N	A	IN LOW CONFIDENCE	74.08	74.33	74.36				No Historical Water Level Data Available
Y9757	NY9757	NO	100Yr - 1 Day	N	A	IN LOW CONFIDENCE	74.08	74.33	74.36				No Historical Water Level Data Available
Y9758	NY9758	NO	100Yr - 1 Day	N	A	IN LOW CONFIDENCE	76.33	76.62	75.87				No Historical Water Level Data Available
Y9759	NY9759	NO	100Yr - 1 Day	N	A	IN LOW CONFIDENCE	75.54	75.75	75.40				No Historical Water Level Data Available
Y9760	NY9760	NO	100Yr - 1 Day	N	A	IN LOW CONFIDENCE	74.08	74.33	74.36				No Historical Water Level Data Available
Y9761	NY9761	NO	100Yr - 1 Day	N		IN LOW CONFIDENCE	75.54	75.75	75.40				No Historical Water Level Data Available
Y9762	NY9762	NO	100Yr - 1 Day	N	A	IN LOW CONFIDENCE	74.08	74.33	74.36				No Historical Water Level Data Available
Y9763	NY9763	NO	100Yr - 1 Day	N	A	IN LOW CONFIDENCE	66.64	74.30	74.36				No Historical Water Level Data Available
Y9764	NY9764	NO	100Yr - 1 Day	N		IN LOW CONFIDENCE	76.81	76.27	75.85				No Historical Water Level Data Available
Y9765	NY9765	NO	100Yr - 1 Day	N	A	IN LOW CONFIDENCE	68.26	74.28	74.36				No Historical Water Level Data Available
Y9766	NY9766	NO	100Yr - 1 Day	N	A	AE	74.08	74.33	74.36				No Historical Water Level Data Available
Y9767	NY9767	NO	100Yr - 1 Day	N	A	IN LOW CONFIDENCE	72.06	73.02	73.35				No Historical Water Level Data Available
Y9768	NY9768	NO	100Yr - 1 Day	N	A	AE	74.08	74.33	74.36				No Historical Water Level Data Available
Y9769	NY9769	NO	100Yr - 1 Day	N	A	IN LOW CONFIDENCE	74.08	74.33	74.36				No Historical Water Level Data Available
Y9770	NY9770	NO	100Yr - 1 Day	N	A	AE	76.73	77.05	77.06				No Historical Water Level Data Available
Y9771	NY9771	NO	100Yr - 1 Day	N	A	AE	76.73	77.05	77.06				No Historical Water Level Data Available
Y9772	NY9772	NO	100Yr - 1 Day	N	A	AE	76.73	77.06	77.06				No Historical Water Level Data Available
Y9773	NY9773	NO	100Yr - 1 Day	N	A	AE	76.74	77.05	77.06				No Historical Water Level Data Available
Y9774	NY9774	NO	100Yr - 1 Day	N	A	AE	77.40	77.13	77.06				No Historical Water Level Data Available
Y9775	NY9775	NO	100Yr - 1 Day	N	A	AE	77.39	77.13	77.06				No Historical Water Level Data Available
Y9776	NY9776	NO	100Yr - 1 Day	N	A	AE	76.60	76.74	76.70				No Historical Water Level Data Available
Y9777	NY9777	NO	100Yr - 1 Day	Y	A	AE	76.60	76.73	76.70	77.41			HW1: HIGH WATER FDOT_14010-194D
Y9778	NY9778	NO	100Yr - 1 Day	N	A	IN LOW CONFIDENCE	76.60	76.73	76.70				No Historical Water Level Data Available
Y9779	NY9779	NO	100Yr - 1 Day	N	A	IN LOW CONFIDENCE	71.39	75.48	75.53				No Historical Water Level Data Available
Y9781	NY9781	NO	100Yr - 1 Day	N	A	AE	76.60	76.73	76.70				No Historical Water Level Data Available
Y9782	NY9782	NO	100Yr - 1 Day	N	A	AE	76.60	76.73	76.70				No Historical Water Level Data Available
Y9783	NY9783	NO	100Yr - 1 Day	N	A	IN LOW CONFIDENCE	75.68	76.39	76.43				No Historical Water Level Data Available
Y9784	NY9784	NO	100Yr - 1 Day	N	A	IN LOW CONFIDENCE	76.68	76.39	76.44				No Historical Water Level Data Available
Y9785	NY9785	NO	100Yr - 1 Day	N	A	IN LOW CONFIDENCE	78.04	78.30	78.35				No Historical Water Level Data Available
Y9786	NY9786	NO	100Yr - 1 Day	N	A	IN LOW CONFIDENCE	77.53	77.07	76.68				No Historical Water Level Data Available

Subbasin Name	Node Name	Percolation Incorporated in Model (Y/N)	Modeled Storm Event Use for Floodplain	Verification Data Available (Y/N)	FEMA Zone (A or B)	Preliminary Modeled Floodzone (A, AE, or X)	100Yr1D Max Stage ft, NAVD88	100Yr5D Max Stage ft, NAVD88	100Yr10D Max Stage ft, NAVD88	HW1	HW2	HW3	Notes
Y9787	NY9787	NO	100Yr - 1 Day	N	A	IN LOW CONFIDENCE	75.59	75.53	75.53				No Historical Water Level Data Available
Y9788	NY9788	NO	100Yr - 1 Day	N	A	AE	75.55	75.51	75.53				No Historical Water Level Data Available
Y9789	NY9789	NO	100Yr - 1 Day	N	A	AE	76.80	76.58	76.32				No Historical Water Level Data Available
Y9790	NY9790	NO	100Yr - 1 Day	Y	A	AE	75.21	75.51	75.52	77.51			HW1: HIGH WATER FDOT_14010-194D
Y9791	NY9791	NO	100Yr - 1 Day	N	A	IN LOW CONFIDENCE	61.27	62.83	63.50				No Historical Water Level Data Available
Y9792	NY9792	NO	100Yr - 1 Day	N	A	IN LOW CONFIDENCE	77.89	78.29	78.35				No Historical Water Level Data Available
Y9793	NY9793	NO	100Yr - 1 Day	N	A	IN LOW CONFIDENCE	78.53	78.30	78.36				No Historical Water Level Data Available
Y9794	NY9794	NO	100Yr - 1 Day	N	A	IN LOW CONFIDENCE	77.89	78.30	78.35				No Historical Water Level Data Available
Y9795	NY9795	NO	100Yr - 1 Day	N		AE	78.08	78.30	78.36				No Historical Water Level Data Available
Y9796	NY9796	NO	100Yr - 1 Day	Y	A	AE	77.89	78.30	78.35	77.61			HW1: HIGH WATER FDOT_14010-194D
Y9797	NY9797	NO	100Yr - 1 Day	N	A	AE	80.31	80.27	80.20				No Historical Water Level Data Available
Y9798	NY9798	NO	100Yr - 1 Day	N	A	AE	78.06	78.30	78.36				No Historical Water Level Data Available
Y9799	NY9799	NO	100Yr - 1 Day	Y	A	AE	77.90	78.30	78.36	77.91			HW1: HIGH WATER FDOT_14010-194D
Y9800	NY9800	NO	100Yr - 1 Day	N	A	AE	77.89	78.30	78.35				No Historical Water Level Data Available
Y9801	NY9801	NO	100Yr - 1 Day	N	A	AE	77.89	78.29	78.35				No Historical Water Level Data Available
Y9802	NY9802	NO	100Yr - 1 Day	N	A	AE	77.89	78.30	78.35				No Historical Water Level Data Available
Y9803	NY9803	NO	100Yr - 1 Day	N	A	AE	77.33	77.26	77.18				No Historical Water Level Data Available
Y9804	NY9804	NO	100Yr - 1 Day	N	A	AE	76.93	76.84	76.74				No Historical Water Level Data Available
Y9805	NY9805	NO	100Yr - 1 Day	N	A	AE	76.86	76.82	76.71				No Historical Water Level Data Available
Y9806	NY9806	NO	100Yr - 1 Day	N		AE	79.66	79.82	79.69				No Historical Water Level Data Available
Y9807	NY9807	NO	100Yr - 1 Day	N	A	AE	76.87	76.91	76.82				No Historical Water Level Data Available
Y9808	NY9808	NO	100Yr - 1 Day	N	A	AE	76.29	76.42	76.45				No Historical Water Level Data Available
Y9809	NY9809	NO	100Yr - 1 Day	N	A	AE	76.29	76.42	76.45				No Historical Water Level Data Available
Y9810	NY9810	NO	100Yr - 1 Day	Y	A	AE	74.12	74.84	75.08	76.91			HW1: HIGH WATER FDOT_14010-194D
Y9811	NY9811	NO	100Yr - 1 Day	N	A	AE	75.55	75.43	75.29				No Historical Water Level Data Available
Y9812	NY9812	NO	100Yr - 1 Day	N	A	AE	74.07	74.46	74.55				No Historical Water Level Data Available
Y9813	NY9813	NO	100Yr - 1 Day	N	A	AE	73.60	73.78	73.83				No Historical Water Level Data Available
Y9814	NY9814	NO	100Yr - 1 Day	N	A	IN LOW CONFIDENCE	74.38	74.11	73.81				No Historical Water Level Data Available
Y9815	NY9815	NO	100Yr - 1 Day	Y		AE	73.61	73.79	73.84	74.51			HW1: HIGH WATER FDOT_14010-194D
Y9816	NY9816	NO	100Yr - 1 Day	Y	A	AE	73.59	73.76	73.80	75.01			HW1: HIGH WATER FDOT_14010-194D
Y9873	NY9873	NO	100Yr - 1 Day	N	A	AE	73.73	74.10	74.20				No Historical Water Level Data Available
Y9894	NY9894	NO	100Yr - 1 Day	Y	A	AE	76.74	77.07	77.07	77.31			HW1: HIGH WATER FDOT_14010-194D
Y9895	NY9895	NO	100Yr - 1 Day	N		AE	76.74	77.07	77.07				No Historical Water Level Data Available
Y9896	NY9896	NO	100Yr - 1 Day	N	A	AE	76.74	77.07	77.07				No Historical Water Level Data Available

Subbasin Name	Node Name	Percolation Incorporated in Model (Y/N)	Modeled Storm Event Use for Floodplain	Verification Data Available (Y/N)	FEMA Zone (A or B)	Preliminary Modeled Floodzone (A, AE, or X)	100Yr1D Max Stage ft, NAVD88	100Yr5D Max Stage ft, NAVD88	100Yr10D Max Stage ft, NAVD88	HW1	HW2	HW3	Notes
Y9897	NY9897	NO	100Yr - 1 Day	N		AE	77.22	77.26	77.27				No Historical Water Level Data Available
Y9898	NY9898	NO	100Yr - 1 Day	N	A	IN LOW CONFIDENCE	76.92	77.07	77.07				No Historical Water Level Data Available

Appendix B

Floodplain Comparison Table

Basin Name	Basin Area (Acres)	Ardaman 100 Year Floodplain (Acres)	FEMA Q3 Area (Acres)	FP Difference (Acres)	% Change FEMA Q3 Basis	%Change Basin Area Basis	Justification Category
A0010	309.81	25.72	100.95	75.23	74.53	24.28	Floodplain differences are attributable to terrain alterations and the use of LiDAR
A0020	498.79	56.90	99.80	42.89	42.98	8.60	Floodplain differences are attributable to terrain alterations and the use of LiDAR
A0030	74.64	0.50	0.00	0.50	-	0.01	Floodplain differences are attributable to the rigorous approach employed in selecting storage locations for modeling throughout the watershed
A0040	301.82	111.32	146.95	35.62	24.24	11.80	Floodplain differences are attributable to terrain alterations and the use of LiDAR
A0050	163.36	15.57	38.70	23.13	59.78	14.16	Floodplain differences are attributable to terrain alterations and the use of LiDAR
A0053	45.23	1.65	9.40	7.75	82.45	17.14	Floodplain differences are attributable to terrain alterations and the use of LiDAR
A0055	8.16	1.29	0.00	1.29	-	0.16	Floodplain differences are attributable to the rigorous approach employed in selecting storage locations for modeling throughout the watershed
A0060	1078.05	274.03	259.18	14.85	5.73	1.38	Floodplain differences are attributable to terrain alterations and the use of LiDAR
A0070	83.23	6.14	10.30	4.16	40.35	4.99	Floodplain differences are attributable to terrain alterations and the use of LiDAR
A0075	18.53	2.92	7.09	4.17	58.82	22.51	Floodplain differences are attributable to terrain alterations and the use of LiDAR
A0080	27.40	4.79	2.85	1.94	68.03	7.07	Floodplain differences are attributable to terrain alterations and the use of LiDAR
A0090	9.35	3.39	0.00	3.39	-	0.36	Floodplain differences are attributable to the rigorous approach employed in selecting storage locations for modeling throughout the watershed
A0100	379.97	106.50	125.75	19.25	15.31	5.07	Floodplain differences are attributable to terrain alterations and the use of LiDAR
A0110	336.81	32.22	0.00	32.22	-	0.10	Floodplain differences are attributable to the rigorous approach employed in selecting storage locations for modeling throughout the watershed
A0115	39.14	0.73	0.00	0.73	-	0.02	Floodplain differences are attributable to the rigorous approach employed in selecting storage locations for modeling throughout the watershed
A0120	715.77	267.29	316.13	48.84	15.45	6.82	Floodplain differences are attributable to terrain alterations and the use of LiDAR
A0123	27.67	0.00	0.00	0.00	-	0.00	No Change
A0125	76.93	7.10	8.13	1.03	12.70	1.34	Floodplain differences are attributable to terrain alterations and the use of LiDAR
A0127	29.47	0.22	0.00	0.22	-	0.01	Floodplain differences are attributable to the rigorous approach employed in selecting storage locations for modeling throughout the watershed
A0130	54.07	6.33	0.00	6.33	-	0.12	Floodplain differences are attributable to the rigorous approach employed in selecting storage locations for modeling throughout the watershed
A0140	17.86	4.32	0.00	4.32	-	0.24	Floodplain differences are attributable to the rigorous approach employed in selecting storage locations for modeling throughout the watershed
A0150	1804.27	597.90	638.14	40.23	6.30	2.23	Floodplain differences are attributable to terrain alterations and the use of LiDAR
A0153	11.05	0.36	0.00	0.36	-	0.03	Floodplain differences are attributable to the rigorous approach employed in selecting storage locations for modeling throughout the watershed
A0155	11.83	0.99	0.00	0.99	-	0.08	Floodplain differences are attributable to the rigorous approach employed in selecting storage locations for modeling throughout the watershed
A0160	115.41	65.87	73.60	7.73	10.50	6.70	Floodplain differences are attributable to terrain alterations and the use of LiDAR
A0163	1.93	1.19	1.78	0.59	33.31	30.68	Floodplain differences are attributable to terrain alterations and the use of LiDAR
A0165	64.58	17.57	22.03	4.46	20.25	6.91	Floodplain differences are attributable to terrain alterations and the use of LiDAR
A0167	83.46	18.50	20.85	2.35	11.26	2.81	Floodplain differences are attributable to terrain alterations and the use of LiDAR
A0170	46.13	11.01	0.00	11.01	-	0.24	Floodplain differences are attributable to the rigorous approach employed in selecting storage locations for modeling throughout the watershed
A0175	14.02	3.80	0.00	3.80	-	0.27	Floodplain differences are attributable to the rigorous approach employed in selecting storage locations for modeling throughout the watershed
A0180	13.96	3.64	5.83	2.19	37.63	15.72	Floodplain differences are attributable to terrain alterations and the use of LiDAR
A0190	117.69	20.94	41.40	20.45	49.41	17.38	Floodplain differences are attributable to terrain alterations and the use of LiDAR
A0191	49.57	6.67	11.51	4.84	42.05	9.77	Floodplain differences are attributable to terrain alterations and the use of LiDAR
A0192	65.98	11.35	0.00	11.35	-	0.17	Floodplain differences are attributable to the rigorous approach employed in selecting storage locations for modeling throughout the watershed
A0193	1.18	0.77	0.00	0.77	-	0.65	Floodplain differences are attributable to the rigorous approach employed in selecting storage locations for modeling throughout the watershed
A0194	12.49	1.45	0.00	1.45	-	0.12	Floodplain differences are attributable to the rigorous approach employed in selecting storage locations for modeling throughout the watershed
A0195	22.27	1.41	0.00	1.41	-	0.06	Floodplain differences are attributable to the rigorous approach employed in selecting storage locations for modeling throughout the watershed
A0197	1.32	0.60	0.00	0.60	-	0.45	Floodplain differences are attributable to the rigorous approach employed in selecting storage locations for modeling throughout the watershed
A0200	216.77	40.24	66.02	25.78	39.05	11.89	Floodplain differences are attributable to terrain alterations and the use of LiDAR
A0210	136.51	13.69	53.88	40.18	74.58	29.44	Floodplain differences are attributable to terrain alterations and the use of LiDAR
A0213	19.01	1.58	0	1.58	-	0.08	Floodplain differences are attributable to the rigorous approach employed in selecting storage locations for modeling throughout the watershed
A0215	21.07	2.54	0.00	2.54	-	0.12	Floodplain differences are attributable to the rigorous approach employed in selecting storage locations for modeling throughout the watershed
A0220	23.37	13.44	21.66	8.22	37.94	35.17	Floodplain differences are attributable to terrain alterations and the use of LiDAR
A0230	24.09	9.30	7.95	1.35	16.97	5.60	Floodplain differences are attributable to terrain alterations and the use of LiDAR
A0240	20.43	2.21	0.00	2.21	-	0.11	Floodplain differences are attributable to the rigorous approach employed in selecting storage locations for modeling throughout the watershed
A0250	7.87	1.98	0.00	1.98	-	0.25	Floodplain differences are attributable to the rigorous approach employed in selecting storage locations for modeling throughout the watershed
A0260	57.18	29.48	36.78	7.29	19.83	12.75	Floodplain differences are attributable to terrain alterations and the use of LiDAR
A0270	65.77	18.65	0.00	18.65	-	0.28	Floodplain differences are attributable to the rigorous approach employed in selecting storage locations for modeling throughout the watershed
A0280	88.62	13.40	13.02	0.38	2.92	0.43	Floodplain differences are attributable to terrain alterations and the use of LiDAR
A0290	11.64	3.58	3.98	0.40	10.07	3.44	Floodplain differences are attributable to terrain alterations and the use of LiDAR
A0300	150.63	45.99	44.35	1.64	3.70	1.09	Floodplain differences are attributable to terrain alterations and the use of LiDAR
A0305	80.94	3.66	0.00	3.66	-	0.05	Floodplain differences are attributable to the rigorous approach employed in selecting storage locations for modeling throughout the watershed
A0310	70.14	3.42	0.00	3.42	-	0.05	Floodplain differences are attributable to the rigorous approach employed in selecting storage locations for modeling throughout the watershed
A0320	4.25	3.59	1.60	1.98	123.69	46.61	Floodplain differences are attributable to terrain alterations and the use of LiDAR
A0330	11.56	7.91	8.80	0.89	10.14	7.73	Floodplain differences are attributable to terrain alterations and the use of LiDAR
A0335	53.66	10.71	1.37	9.34	680.46	17.40	Floodplain differences are attributable to terrain alterations and the use of LiDAR
A0340	0.76	0.63	0.76	0.13	17.19	17.19	Floodplain differences are attributable to terrain alterations and the use of LiDAR
A0350	25.72	8.03	7.03	0.99	14.10	3.86	Floodplain differences are attributable to terrain alterations and the use of LiDAR
A0360	43.13	6.03	7.32	1.29	17.67	3.00	Floodplain differences are attributable to terrain alterations and the use of LiDAR
A0363	11.95	0.43	1.92	1.49	77.59	12.48	Floodplain differences are attributable to terrain alterations and the use of LiDAR

Basin Name	Basin Area (Acres)	Ardaman 100 Year Floodplain (Acres)	FEMA Q3 Area (Acres)	FP Difference (Acres)	% Change FEMA Q3 Basis	%Change Basin Area Basis	Justification Category
A0365	24.25	0.47	4.83	4.35	90.18	17.95	Floodplain differences are attributable to terrain alterations and the use of LiDAR
A0370	13.93	2.91	4.25	1.34	31.45	9.59	Floodplain differences are attributable to terrain alterations and the use of LiDAR
A0375	9.12	0.96	0.01	0.95	10552.17	10.39	Floodplain differences are attributable to terrain alterations and the use of LiDAR
A0380	115.25	5.58	0.00	5.58	-	0.05	Floodplain differences are attributable to the rigorous approach employed in selecting storage locations for modeling throughout the watershed
A0381	0.98	0.67	0.00	0.67	-	0.69	Floodplain differences are attributable to the rigorous approach employed in selecting storage locations for modeling throughout the watershed
A0382	7.84	0.00	0.00	0.00	-	0.00	No Change
A0385	49.40	2.01	0.00	2.01	-	0.04	Floodplain differences are attributable to the rigorous approach employed in selecting storage locations for modeling throughout the watershed
A0387	3.43	1.33	0.00	1.33	-	0.39	Floodplain differences are attributable to the rigorous approach employed in selecting storage locations for modeling throughout the watershed
A0390	41.24	5.13	5.33	0.19	3.63	0.47	Floodplain differences are attributable to terrain alterations and the use of LiDAR
A0395	1.31	0.90	0.00	0.90	-	0.69	Floodplain differences are attributable to the rigorous approach employed in selecting storage locations for modeling throughout the watershed
A0400	17.23	2.03	8.23	6.20	75.36	35.99	Floodplain differences are attributable to terrain alterations and the use of LiDAR
A0410	148.45	23.53	66.02	42.50	64.36	28.63	Floodplain differences are attributable to terrain alterations and the use of LiDAR
A0420	20.46	3.10	0.00	3.10	-	0.15	Floodplain differences are attributable to the rigorous approach employed in selecting storage locations for modeling throughout the watershed
A0430	45.88	2.19	0.00	2.19	-	0.05	Floodplain differences are attributable to the rigorous approach employed in selecting storage locations for modeling throughout the watershed
A0435	16.41	4.57	0.06	4.50	7109.39	27.43	Floodplain differences are attributable to terrain alterations and the use of LiDAR
A0440	119.31	25.03	0.18	24.84	13436.31	20.82	Floodplain differences are attributable to terrain alterations and the use of LiDAR
A0445	65.79	1.47	0.00	1.47	-	0.02	Floodplain differences are attributable to the rigorous approach employed in selecting storage locations for modeling throughout the watershed
A0460	62.57	4.08	0.00	4.08	-	0.07	Floodplain differences are attributable to the rigorous approach employed in selecting storage locations for modeling throughout the watershed
A0470	52.46	10.09	0.00	10.09	-	0.19	Floodplain differences are attributable to the rigorous approach employed in selecting storage locations for modeling throughout the watershed
A0480	43.59	11.57	0.00	11.57	-	0.27	Floodplain differences are attributable to the rigorous approach employed in selecting storage locations for modeling throughout the watershed
A0483	4.38	2.30	0.00	2.30	-	0.53	Floodplain differences are attributable to the rigorous approach employed in selecting storage locations for modeling throughout the watershed
A0485	19.19	1.00	0.00	1.00	-	0.05	Floodplain differences are attributable to the rigorous approach employed in selecting storage locations for modeling throughout the watershed
A0487	78.05	14.91	0.00	14.91	-	0.19	Floodplain differences are attributable to the rigorous approach employed in selecting storage locations for modeling throughout the watershed
A0490	110.64	4.39	0.00	4.39	-	0.04	Floodplain differences are attributable to the rigorous approach employed in selecting storage locations for modeling throughout the watershed
A0500	73.73	16.13	0.00	16.13	-	0.22	Floodplain differences are attributable to the rigorous approach employed in selecting storage locations for modeling throughout the watershed
A0505	8.93	1.31	0.00	1.31	-	0.15	Floodplain differences are attributable to the rigorous approach employed in selecting storage locations for modeling throughout the watershed
A0510	2.61	1.94	0.00	1.94	-	0.74	Floodplain differences are attributable to the rigorous approach employed in selecting storage locations for modeling throughout the watershed
A0540	172.42	14.29	0.00	14.29	-	0.08	Floodplain differences are attributable to the rigorous approach employed in selecting storage locations for modeling throughout the watershed
A0550	24.43	4.28	0.00	4.28	-	0.18	Floodplain differences are attributable to the rigorous approach employed in selecting storage locations for modeling throughout the watershed
A0555	10.10	2.78	0.00	2.78	-	0.28	Floodplain differences are attributable to the rigorous approach employed in selecting storage locations for modeling throughout the watershed
A0560	22.99	7.52	0.00	7.52	-	0.33	Floodplain differences are attributable to the rigorous approach employed in selecting storage locations for modeling throughout the watershed
A0570	21.40	13.78	0.00	13.78	-	0.64	Floodplain differences are attributable to the rigorous approach employed in selecting storage locations for modeling throughout the watershed
A0600	57.86	32.91	6.87	26.04	379.04	45.00	Floodplain differences are attributable to terrain alterations and the use of LiDAR
A0620	15.48	2.13	0.00	2.13	-	0.14	Floodplain differences are attributable to the rigorous approach employed in selecting storage locations for modeling throughout the watershed
A0630	105.71	11.72	0.00	11.72	-	0.11	Floodplain differences are attributable to the rigorous approach employed in selecting storage locations for modeling throughout the watershed
A0633	33.20	4.27	0.00	4.27	-	0.13	Floodplain differences are attributable to the rigorous approach employed in selecting storage locations for modeling throughout the watershed
A0635	22.40	2.87	0.00	2.87	-	0.13	Floodplain differences are attributable to the rigorous approach employed in selecting storage locations for modeling throughout the watershed
A0637	11.12	1.16	0.00	1.16	-	0.10	Floodplain differences are attributable to the rigorous approach employed in selecting storage locations for modeling throughout the watershed
A0638	14.30	3.03	0.00	3.03	-	0.21	Floodplain differences are attributable to the rigorous approach employed in selecting storage locations for modeling throughout the watershed
A0640	24.71	2.78	0.00	2.78	-	0.11	Floodplain differences are attributable to the rigorous approach employed in selecting storage locations for modeling throughout the watershed
A0650	52.30	3.39	0.00	3.39	-	0.06	Floodplain differences are attributable to the rigorous approach employed in selecting storage locations for modeling throughout the watershed
A0660	23.24	9.13	0.00	9.13	-	0.39	Floodplain differences are attributable to the rigorous approach employed in selecting storage locations for modeling throughout the watershed
A0670	34.12	25.51	4.93	20.59	417.94	60.35	Floodplain differences are attributable to terrain alterations and the use of LiDAR
A0675	9.05	8.13	2.90	5.24	180.92	57.91	Floodplain differences are attributable to terrain alterations and the use of LiDAR
A0680	12.66	3.88	0.00	3.88	-	0.31	Floodplain differences are attributable to the rigorous approach employed in selecting storage locations for modeling throughout the watershed
A0685	8.50	1.50	0.00	1.50	-	0.18	Floodplain differences are attributable to the rigorous approach employed in selecting storage locations for modeling throughout the watershed
A0690	41.37	16.29	0.00	16.29	-	0.39	Floodplain differences are attributable to the rigorous approach employed in selecting storage locations for modeling throughout the watershed
A0710	298.07	17.76	0.00	17.76	-	0.06	Floodplain differences are attributable to the rigorous approach employed in selecting storage locations for modeling throughout the watershed
A0720	45.32	11.35	0.00	11.35	-	0.25	Floodplain differences are attributable to the rigorous approach employed in selecting storage locations for modeling throughout the watershed
A0730	65.15	6.71	0.00	6.71	-	0.10	Floodplain differences are attributable to the rigorous approach employed in selecting storage locations for modeling throughout the watershed
A0740	58.17	6.61	0.19	6.42	3434.10	11.04	Floodplain differences are attributable to terrain alterations and the use of LiDAR
A0741	14.43	4.71	0.00	4.71	-	0.33	Floodplain differences are attributable to the rigorous approach employed in selecting storage locations for modeling throughout the watershed
A0742	23.47	0.77	0.00	0.77	-	0.03	Floodplain differences are attributable to the rigorous approach employed in selecting storage locations for modeling throughout the watershed
A0743	14.88	0.40	0.00	0.40	-	0.03	Floodplain differences are attributable to the rigorous approach employed in selecting storage locations for modeling throughout the watershed
A0744	2.75	0.37	0.00	0.37	-	0.14	Floodplain differences are attributable to the rigorous approach employed in selecting storage locations for modeling throughout the watershed
A0745	7.11	0.35	0.00	0.35	-	0.05	Floodplain differences are attributable to the rigorous approach employed in selecting storage locations for modeling throughout the watershed
A0746	13.67	1.20	0.00	1.20	-	0.09	Floodplain differences are attributable to the rigorous approach employed in selecting storage locations for modeling throughout the watershed
A0750	45.77	17.89	0.00	17.89	-	0.39	Floodplain differences are attributable to the rigorous approach employed in selecting storage locations for modeling throughout the watershed
A0760	19.68	11.79	0.46	11.34	2490.92	57.62	Floodplain differences are attributable to terrain alterations and the use of LiDAR
A0770	133.47	19.73	24.74	5.01	20.25	3.75	Floodplain differences are attributable to terrain alterations and the use of LiDAR

Basin Name	Basin Area (Acres)	Ardaman 100 Year Floodplain (Acres)	FEMA Q3 Area (Acres)	FP Difference (Acres)	% Change FEMA Q3 Basis	%Change Basin Area Basis	Justification Category
A0780	33.47	8.68	0.04	8.64	23590.74	25.82	Floodplain differences are attributable to terrain alterations and the use of LiDAR
A0785	3.34	3.34	1.28	2.06	160.81	61.55	Floodplain differences are attributable to terrain alterations and the use of LiDAR
A0790	32.67	22.71	15.30	7.41	48.46	22.69	Floodplain differences are attributable to terrain alterations and the use of LiDAR
A0795	34.21	11.94	0.63	11.31	1796.27	33.05	Floodplain differences are attributable to terrain alterations and the use of LiDAR
A0800	35.54	14.67	0.00	14.67	-	0.41	Floodplain differences are attributable to the rigorous approach employed in selecting storage locations for modeling throughout the watershed
A0810	16.81	5.23	0.00	5.23	-	0.31	Floodplain differences are attributable to the rigorous approach employed in selecting storage locations for modeling throughout the watershed
A0820	16.35	3.08	0.00	3.08	-	0.19	Floodplain differences are attributable to the rigorous approach employed in selecting storage locations for modeling throughout the watershed
A0830	9.27	6.42	3.27	3.15	96.37	33.96	Floodplain differences are attributable to terrain alterations and the use of LiDAR
A0840	61.08	25.09	12.95	12.15	93.82	19.88	Floodplain differences are attributable to terrain alterations and the use of LiDAR
A0845	10.42	5.20	0.00	5.20	-	0.50	Floodplain differences are attributable to the rigorous approach employed in selecting storage locations for modeling throughout the watershed
A0850	22.47	16.44	0.07	16.38	24108.55	72.89	Floodplain differences are attributable to terrain alterations and the use of LiDAR
A0860	19.66	7.26	0.00	7.26	-	0.37	Floodplain differences are attributable to the rigorous approach employed in selecting storage locations for modeling throughout the watershed
A0870	19.21	3.04	0.00	3.04	-	0.16	Floodplain differences are attributable to the rigorous approach employed in selecting storage locations for modeling throughout the watershed
A0880	16.25	2.39	0.00	2.39	-	0.15	Floodplain differences are attributable to the rigorous approach employed in selecting storage locations for modeling throughout the watershed
A0890	44.40	7.14	0.00	7.14	-	0.16	Floodplain differences are attributable to the rigorous approach employed in selecting storage locations for modeling throughout the watershed
A0895	6.28	0.30	0.00	0.30	-	0.05	Floodplain differences are attributable to the rigorous approach employed in selecting storage locations for modeling throughout the watershed
A0900	18.60	1.47	0.00	1.47	-	0.08	Floodplain differences are attributable to the rigorous approach employed in selecting storage locations for modeling throughout the watershed
A0910	65.75	20.68	0.00	20.68	-	0.31	Floodplain differences are attributable to the rigorous approach employed in selecting storage locations for modeling throughout the watershed
A0920	24.87	1.10	0.00	1.10	-	0.04	Floodplain differences are attributable to the rigorous approach employed in selecting storage locations for modeling throughout the watershed
A0925	7.41	3.63	0.00	3.63	-	0.49	Floodplain differences are attributable to the rigorous approach employed in selecting storage locations for modeling throughout the watershed
A0927	44.24	12.10	0.00	12.10	-	0.27	Floodplain differences are attributable to the rigorous approach employed in selecting storage locations for modeling throughout the watershed
A0930	51.62	26.78	0.00	26.78	-	0.52	Floodplain differences are attributable to the rigorous approach employed in selecting storage locations for modeling throughout the watershed
A0933	4.62	1.63	0.00	1.63	-	0.35	Floodplain differences are attributable to the rigorous approach employed in selecting storage locations for modeling throughout the watershed
A0935	44.89	1.69	0.00	1.69	-	0.04	Floodplain differences are attributable to the rigorous approach employed in selecting storage locations for modeling throughout the watershed
A0937	31.94	3.16	0.00	3.16	-	0.10	Floodplain differences are attributable to the rigorous approach employed in selecting storage locations for modeling throughout the watershed
A0940	39.54	23.45	0.00	23.45	-	0.59	Floodplain differences are attributable to the rigorous approach employed in selecting storage locations for modeling throughout the watershed
A0950	14.03	11.39	0.00	11.39	-	0.81	Floodplain differences are attributable to the rigorous approach employed in selecting storage locations for modeling throughout the watershed
A0960	107.43	93.62	0.00	93.62	-	0.87	Floodplain differences are attributable to the rigorous approach employed in selecting storage locations for modeling throughout the watershed
A0965	3.58	3.31	0.00	3.31	-	0.92	Floodplain differences are attributable to the rigorous approach employed in selecting storage locations for modeling throughout the watershed
A0970	72.22	39.60	0.00	39.60	-	0.55	Floodplain differences are attributable to the rigorous approach employed in selecting storage locations for modeling throughout the watershed
A0980	69.13	45.17	0.00	45.17	-	0.65	Floodplain differences are attributable to the rigorous approach employed in selecting storage locations for modeling throughout the watershed
A0985	16.31	2.16	0.00	2.16	-	0.13	Floodplain differences are attributable to the rigorous approach employed in selecting storage locations for modeling throughout the watershed
A0990	28.82	20.22	0.00	20.22	-	0.70	Floodplain differences are attributable to the rigorous approach employed in selecting storage locations for modeling throughout the watershed
A0992	4.31	4.27	0.00	4.27	-	0.99	Floodplain differences are attributable to the rigorous approach employed in selecting storage locations for modeling throughout the watershed
A0993	13.18	12.04	0.00	12.04	-	0.91	Floodplain differences are attributable to the rigorous approach employed in selecting storage locations for modeling throughout the watershed
A0995	11.82	11.50	0.00	11.50	-	0.97	Floodplain differences are attributable to the rigorous approach employed in selecting storage locations for modeling throughout the watershed
A1000	9.47	9.01	0.00	9.01	-	0.95	Floodplain differences are attributable to the rigorous approach employed in selecting storage locations for modeling throughout the watershed
A1010	13.72	10.99	0.00	10.99	-	0.80	Floodplain differences are attributable to the rigorous approach employed in selecting storage locations for modeling throughout the watershed
A1013	2.51	1.75	0.00	1.75	-	0.70	Floodplain differences are attributable to the rigorous approach employed in selecting storage locations for modeling throughout the watershed
A1015	10.61	7.49	0.00	7.49	-	0.71	Floodplain differences are attributable to the rigorous approach employed in selecting storage locations for modeling throughout the watershed
A1020	17.77	16.98	0.00	16.98	-	0.96	Floodplain differences are attributable to the rigorous approach employed in selecting storage locations for modeling throughout the watershed
A1030	58.13	55.97	0.00	55.97	-	0.96	Floodplain differences are attributable to the rigorous approach employed in selecting storage locations for modeling throughout the watershed
A1040	14.61	3.38	0.00	3.38	-	0.23	Floodplain differences are attributable to the rigorous approach employed in selecting storage locations for modeling throughout the watershed
A1070	32.39	8.18	0.00	8.18	-	0.25	Floodplain differences are attributable to the rigorous approach employed in selecting storage locations for modeling throughout the watershed
A1073	16.54	2.18	0.00	2.18	-	0.13	Floodplain differences are attributable to the rigorous approach employed in selecting storage locations for modeling throughout the watershed
A1080	24.78	9.30	0.00	9.30	-	0.38	Floodplain differences are attributable to the rigorous approach employed in selecting storage locations for modeling throughout the watershed
A1090	31.05	27.43	0.00	27.43	-	0.88	Floodplain differences are attributable to the rigorous approach employed in selecting storage locations for modeling throughout the watershed
A1100	10.20	8.60	0.00	8.60	-	0.84	Floodplain differences are attributable to the rigorous approach employed in selecting storage locations for modeling throughout the watershed
A1110	11.15	4.94	0.00	4.94	-	0.44	Floodplain differences are attributable to the rigorous approach employed in selecting storage locations for modeling throughout the watershed
A1115	5.47	1.38	0.00	1.38	-	0.25	Floodplain differences are attributable to the rigorous approach employed in selecting storage locations for modeling throughout the watershed
A1120	54.59	31.11	0.00	31.11	-	0.57	Floodplain differences are attributable to the rigorous approach employed in selecting storage locations for modeling throughout the watershed
A1130	24.58	19.80	0.00	19.80	-	0.81	Floodplain differences are attributable to the rigorous approach employed in selecting storage locations for modeling throughout the watershed
A1135	29.63	17.85	0.00	17.85	-	0.60	Floodplain differences are attributable to the rigorous approach employed in selecting storage locations for modeling throughout the watershed
A1140	45.77	33.07	0.00	33.07	-	0.72	Floodplain differences are attributable to the rigorous approach employed in selecting storage locations for modeling throughout the watershed
A1145	10.61	0.63	0.00	0.63	-	0.06	Floodplain differences are attributable to the rigorous approach employed in selecting storage locations for modeling throughout the watershed
A1150	82.48	64.53	0.00	64.53	-	0.78	Floodplain differences are attributable to the rigorous approach employed in selecting storage locations for modeling throughout the watershed
A1160	26.04	21.29	0.00	21.29	-	0.82	Floodplain differences are attributable to the rigorous approach employed in selecting storage locations for modeling throughout the watershed
A1170	74.87	69.35	0.00	69.35	-	0.93	Floodplain differences are attributable to the rigorous approach employed in selecting storage locations for modeling throughout the watershed
A1175	13.36	12.00	0.00	12.00	-	0.90	Floodplain differences are attributable to the rigorous approach employed in selecting storage locations for modeling throughout the watershed
A1180	44.66	36.06	0.00	36.06	-	0.81	Floodplain differences are attributable to the rigorous approach employed in selecting storage locations for modeling throughout the watershed

Basin Name	Basin Area (Acres)	Ardaman 100 Year Floodplain (Acres)	FEMA Q3 Area (Acres)	FP Difference (Acres)	% Change FEMA Q3 Basis	%Change Basin Area Basis	Justification Category
A1200	35.78	16.53	0.00	16.53	-	0.46	Floodplain differences are attributable to the rigorous approach employed in selecting storage locations for modeling throughout the watershed
A1210	24.63	15.60	0.00	15.60	-	0.63	Floodplain differences are attributable to the rigorous approach employed in selecting storage locations for modeling throughout the watershed
A1220	98.09	18.18	0.00	18.18	-	0.19	Floodplain differences are attributable to the rigorous approach employed in selecting storage locations for modeling throughout the watershed
A1225	8.99	0.07	0.00	0.07	-	0.01	Floodplain differences are attributable to the rigorous approach employed in selecting storage locations for modeling throughout the watershed
A1240	9.71	4.12	0.00	4.12	-	0.42	Floodplain differences are attributable to the rigorous approach employed in selecting storage locations for modeling throughout the watershed
A1245	4.52	0.00	0.00	0.00	-	0.00	No Change
A1250	87.17	68.35	0.00	68.35	-	0.78	Floodplain differences are attributable to the rigorous approach employed in selecting storage locations for modeling throughout the watershed
A1255	24.03	14.04	0.00	14.04	-	0.58	Floodplain differences are attributable to the rigorous approach employed in selecting storage locations for modeling throughout the watershed
A1257	5.44	0.00	0.00	0.00	-	0.00	No Change
A1260	70.37	49.29	0.00	49.29	-	0.70	Floodplain differences are attributable to the rigorous approach employed in selecting storage locations for modeling throughout the watershed
A1270	18.36	11.48	0.00	11.48	-	0.63	Floodplain differences are attributable to the rigorous approach employed in selecting storage locations for modeling throughout the watershed
A1280	47.98	43.09	0.00	43.09	-	0.90	Floodplain differences are attributable to the rigorous approach employed in selecting storage locations for modeling throughout the watershed
A1290	68.85	44.32	0.00	44.32	-	0.64	Floodplain differences are attributable to the rigorous approach employed in selecting storage locations for modeling throughout the watershed
A1295	6.42	5.01	0.00	5.01	-	0.78	Floodplain differences are attributable to the rigorous approach employed in selecting storage locations for modeling throughout the watershed
A1300	47.66	31.34	0.00	31.34	-	0.66	Floodplain differences are attributable to the rigorous approach employed in selecting storage locations for modeling throughout the watershed
A1310	34.80	34.11	0.00	34.11	-	0.98	Floodplain differences are attributable to the rigorous approach employed in selecting storage locations for modeling throughout the watershed
A1320	49.34	36.57	0.00	36.57	-	0.74	Floodplain differences are attributable to the rigorous approach employed in selecting storage locations for modeling throughout the watershed
A1330	37.70	32.93	0.00	32.93	-	0.87	Floodplain differences are attributable to the rigorous approach employed in selecting storage locations for modeling throughout the watershed
A1334	7.43	3.39	0.00	3.39	-	0.46	Floodplain differences are attributable to the rigorous approach employed in selecting storage locations for modeling throughout the watershed
A1336	3.93	0.00	0.00	0.00	-	0.00	No Change
A1338	6.73	3.29	0.00	3.29	-	0.49	Floodplain differences are attributable to the rigorous approach employed in selecting storage locations for modeling throughout the watershed
A1340	36.79	31.92	0.00	31.92	-	0.87	Floodplain differences are attributable to the rigorous approach employed in selecting storage locations for modeling throughout the watershed
A1350	61.31	51.70	0.00	51.70	-	0.84	Floodplain differences are attributable to the rigorous approach employed in selecting storage locations for modeling throughout the watershed
A1360	87.77	73.96	0.00	73.96	-	0.84	Floodplain differences are attributable to the rigorous approach employed in selecting storage locations for modeling throughout the watershed
A1370	5.45	3.51	0.00	3.51	-	0.64	Floodplain differences are attributable to the rigorous approach employed in selecting storage locations for modeling throughout the watershed
A1371	11.82	4.95	0.00	4.95	-	0.42	Floodplain differences are attributable to the rigorous approach employed in selecting storage locations for modeling throughout the watershed
A1373	8.32	3.84	0.00	3.84	-	0.46	Floodplain differences are attributable to the rigorous approach employed in selecting storage locations for modeling throughout the watershed
A1375	7.70	3.57	0.00	3.57	-	0.46	Floodplain differences are attributable to the rigorous approach employed in selecting storage locations for modeling throughout the watershed
A1377	8.11	4.35	0.00	4.35	-	0.54	Floodplain differences are attributable to the rigorous approach employed in selecting storage locations for modeling throughout the watershed
A1380	35.99	26.31	0.00	26.31	-	0.73	Floodplain differences are attributable to the rigorous approach employed in selecting storage locations for modeling throughout the watershed
A1390	8.78	4.02	0.00	4.02	-	0.46	Floodplain differences are attributable to the rigorous approach employed in selecting storage locations for modeling throughout the watershed
A1400	30.85	14.97	0.00	14.97	-	0.49	Floodplain differences are attributable to the rigorous approach employed in selecting storage locations for modeling throughout the watershed
A1420	7.27	3.82	0.00	3.82	-	0.53	Floodplain differences are attributable to the rigorous approach employed in selecting storage locations for modeling throughout the watershed
A1428	5.55	0.00	0.00	0.00	-	0.00	No Change
A1430	103.74	62.60	0.00	62.60	-	0.60	Floodplain differences are attributable to the rigorous approach employed in selecting storage locations for modeling throughout the watershed
A1440	25.25	6.72	0.00	6.72	-	0.27	Floodplain differences are attributable to the rigorous approach employed in selecting storage locations for modeling throughout the watershed
A1450	63.20	45.05	0.00	45.05	-	0.71	Floodplain differences are attributable to the rigorous approach employed in selecting storage locations for modeling throughout the watershed
A1460	38.23	22.36	0.00	22.36	-	0.58	Floodplain differences are attributable to the rigorous approach employed in selecting storage locations for modeling throughout the watershed
A1470	18.24	11.08	0.00	11.08	-	0.61	Floodplain differences are attributable to the rigorous approach employed in selecting storage locations for modeling throughout the watershed
A1476	4.74	1.24	0.00	1.24	-	0.26	Floodplain differences are attributable to the rigorous approach employed in selecting storage locations for modeling throughout the watershed
A1478	27.31	9.52	0.00	9.52	-	0.35	Floodplain differences are attributable to the rigorous approach employed in selecting storage locations for modeling throughout the watershed
A1480	27.50	16.14	0.00	16.14	-	0.59	Floodplain differences are attributable to the rigorous approach employed in selecting storage locations for modeling throughout the watershed
A1485	8.81	6.68	0.00	6.68	-	0.76	Floodplain differences are attributable to the rigorous approach employed in selecting storage locations for modeling throughout the watershed
A1490	37.86	18.89	0.00	18.89	-	0.50	Floodplain differences are attributable to the rigorous approach employed in selecting storage locations for modeling throughout the watershed
A1500	58.39	10.17	0.72	9.44	1305.63	16.17	Floodplain differences are attributable to terrain alterations and the use of LiDAR
A1503	4.54	0.00	0.00	0.00	-	0.00	No Change
A1506	15.94	5.77	0.00	5.77	-	0.36	Floodplain differences are attributable to the rigorous approach employed in selecting storage locations for modeling throughout the watershed
A1507	40.20	11.59	0.73	10.87	1496.07	27.03	Floodplain differences are attributable to terrain alterations and the use of LiDAR
A1508	5.02	2.31	0.00	2.31	-	0.46	Floodplain differences are attributable to the rigorous approach employed in selecting storage locations for modeling throughout the watershed
A1510	40.62	20.95	0.00	20.95	-	0.52	Floodplain differences are attributable to the rigorous approach employed in selecting storage locations for modeling throughout the watershed
A1520	30.73	17.50	0.00	17.50	-	0.57	Floodplain differences are attributable to the rigorous approach employed in selecting storage locations for modeling throughout the watershed
A1530	23.05	12.98	0.00	12.98	-	0.56	Floodplain differences are attributable to the rigorous approach employed in selecting storage locations for modeling throughout the watershed
A1540	12.40	7.32	0.00	7.32	-	0.59	Floodplain differences are attributable to the rigorous approach employed in selecting storage locations for modeling throughout the watershed
A1546	20.59	8.07	0.57	7.49	1303.81	36.39	Floodplain differences are attributable to terrain alterations and the use of LiDAR
A1548	32.16	8.36	0.00	8.36	-	0.26	Floodplain differences are attributable to the rigorous approach employed in selecting storage locations for modeling throughout the watershed
A1550	41.55	14.05	0.00	14.05	-	0.34	Floodplain differences are attributable to the rigorous approach employed in selecting storage locations for modeling throughout the watershed
A1560	25.14	10.03	0.00	10.03	-	0.40	Floodplain differences are attributable to the rigorous approach employed in selecting storage locations for modeling throughout the watershed
A1570	22.15	12.57	0.00	12.57	-	0.57	Floodplain differences are attributable to the rigorous approach employed in selecting storage locations for modeling throughout the watershed
A1590	20.39	11.83	0.00	11.83	-	0.58	Floodplain differences are attributable to the rigorous approach employed in selecting storage locations for modeling throughout the watershed
A1600	23.83	10.11	0.00	10.11	-	0.42	Floodplain differences are attributable to the rigorous approach employed in selecting storage locations for modeling throughout the watershed

Basin Name	Basin Area (Acres)	Ardaman 100 Year Floodplain (Acres)	FEMA Q3 Area (Acres)	FP Difference (Acres)	% Change FEMA Q3 Basis	%Change Basin Area Basis	Justification Category
A1605	5.08	1.53	0.00	1.53	-	0.30	Floodplain differences are attributable to the rigorous approach employed in selecting storage locations for modeling throughout the watershed
A1610	16.20	5.02	0.00	5.02	-	0.31	Floodplain differences are attributable to the rigorous approach employed in selecting storage locations for modeling throughout the watershed
A1620	30.08	8.74	0.00	8.74	-	0.29	Floodplain differences are attributable to the rigorous approach employed in selecting storage locations for modeling throughout the watershed
A1630	9.92	2.47	0.00	2.47	-	0.25	Floodplain differences are attributable to the rigorous approach employed in selecting storage locations for modeling throughout the watershed
A1640	42.27	1.59	0.00	1.59	-	0.04	Floodplain differences are attributable to the rigorous approach employed in selecting storage locations for modeling throughout the watershed
A1645	6.13	0.00	0.00	0.00	-	0.00	No Change
A1650	30.30	17.01	0.00	17.01	-	0.56	Floodplain differences are attributable to the rigorous approach employed in selecting storage locations for modeling throughout the watershed
A1655	10.90	3.97	0.00	3.97	-	0.36	Floodplain differences are attributable to the rigorous approach employed in selecting storage locations for modeling throughout the watershed
A1660	35.83	25.95	0.00	25.95	-	0.72	Floodplain differences are attributable to the rigorous approach employed in selecting storage locations for modeling throughout the watershed
A1670	79.13	49.77	0.00	49.77	-	0.63	Floodplain differences are attributable to the rigorous approach employed in selecting storage locations for modeling throughout the watershed
A1675	6.40	0.00	0.00	0.00	-	0.00	No Change
A1680	31.84	2.47	0.00	2.47	-	0.08	Floodplain differences are attributable to the rigorous approach employed in selecting storage locations for modeling throughout the watershed
A1690	14.19	3.04	0.00	3.04	-	0.21	Floodplain differences are attributable to the rigorous approach employed in selecting storage locations for modeling throughout the watershed
A1695	6.16	0.00	0.00	0.00	-	0.00	No Change
A1700	9.76	2.75	0.00	2.75	-	0.28	Floodplain differences are attributable to the rigorous approach employed in selecting storage locations for modeling throughout the watershed
A1710	11.71	3.73	0.00	3.73	-	0.32	Floodplain differences are attributable to the rigorous approach employed in selecting storage locations for modeling throughout the watershed
A1718	3.44	1.73	0.00	1.73	-	0.50	Floodplain differences are attributable to the rigorous approach employed in selecting storage locations for modeling throughout the watershed
A1720	41.51	9.73	0.00	9.73	-	0.23	Floodplain differences are attributable to the rigorous approach employed in selecting storage locations for modeling throughout the watershed
A1728	16.40	2.95	0.00	2.95	-	0.18	Floodplain differences are attributable to the rigorous approach employed in selecting storage locations for modeling throughout the watershed
A1730	48.27	12.11	0.00	12.11	-	0.25	Floodplain differences are attributable to the rigorous approach employed in selecting storage locations for modeling throughout the watershed
A1740	17.40	3.21	0.00	3.21	-	0.18	Floodplain differences are attributable to the rigorous approach employed in selecting storage locations for modeling throughout the watershed
A1750	36.78	11.27	0.00	11.27	-	0.31	Floodplain differences are attributable to the rigorous approach employed in selecting storage locations for modeling throughout the watershed
A1756	7.97	0.00	0.00	0.00	-	0.00	No Change
A1758	19.68	1.49	0.00	1.49	-	0.08	Floodplain differences are attributable to the rigorous approach employed in selecting storage locations for modeling throughout the watershed
A1760	33.15	9.25	0.00	9.25	-	0.28	Floodplain differences are attributable to the rigorous approach employed in selecting storage locations for modeling throughout the watershed
A1770	33.71	15.08	0.00	15.08	-	0.45	Floodplain differences are attributable to the rigorous approach employed in selecting storage locations for modeling throughout the watershed
A1780	29.20	12.20	0.00	12.20	-	0.42	Floodplain differences are attributable to the rigorous approach employed in selecting storage locations for modeling throughout the watershed
A1788	12.96	6.97	0.00	6.97	-	0.54	Floodplain differences are attributable to the rigorous approach employed in selecting storage locations for modeling throughout the watershed
A1790	42.11	16.82	0.00	16.82	-	0.40	Floodplain differences are attributable to the rigorous approach employed in selecting storage locations for modeling throughout the watershed
A1800	14.13	8.93	0.00	8.93	-	0.63	Floodplain differences are attributable to the rigorous approach employed in selecting storage locations for modeling throughout the watershed
A1802	9.66	4.14	0.00	4.14	-	0.43	Floodplain differences are attributable to the rigorous approach employed in selecting storage locations for modeling throughout the watershed
A1805	33.97	25.67	0.00	25.67	-	0.76	Floodplain differences are attributable to the rigorous approach employed in selecting storage locations for modeling throughout the watershed
A1810	17.60	8.04	0.00	8.04	-	0.46	Floodplain differences are attributable to the rigorous approach employed in selecting storage locations for modeling throughout the watershed
A1820	10.54	4.84	0.00	4.84	-	0.46	Floodplain differences are attributable to the rigorous approach employed in selecting storage locations for modeling throughout the watershed
A1828	3.75	1.68	0.00	1.68	-	0.45	Floodplain differences are attributable to the rigorous approach employed in selecting storage locations for modeling throughout the watershed
A1830	44.48	22.70	0.43	22.27	5177.60	50.07	Floodplain differences are attributable to terrain alterations and the use of LiDAR
A1840	56.92	38.99	29.78	9.21	30.92	16.17	Floodplain differences are attributable to terrain alterations and the use of LiDAR
A1850	75.27	39.18	0.00	39.18	-	0.52	Floodplain differences are attributable to the rigorous approach employed in selecting storage locations for modeling throughout the watershed
A1855	82.44	73.32	0.00	73.32	-	0.89	Floodplain differences are attributable to the rigorous approach employed in selecting storage locations for modeling throughout the watershed
A1860	37.67	18.55	0.00	18.55	-	0.49	Floodplain differences are attributable to the rigorous approach employed in selecting storage locations for modeling throughout the watershed
A1870	27.28	18.28	0.00	18.28	-	0.67	Floodplain differences are attributable to the rigorous approach employed in selecting storage locations for modeling throughout the watershed
A1880	85.17	72.18	0.00	72.18	-	0.85	Floodplain differences are attributable to the rigorous approach employed in selecting storage locations for modeling throughout the watershed
A1883	12.49	5.95	0.00	5.95	-	0.48	Floodplain differences are attributable to the rigorous approach employed in selecting storage locations for modeling throughout the watershed
A1885	5.09	2.29	0.00	2.29	-	0.45	Floodplain differences are attributable to the rigorous approach employed in selecting storage locations for modeling throughout the watershed
A1887	43.47	32.08	0.00	32.08	-	0.74	Floodplain differences are attributable to the rigorous approach employed in selecting storage locations for modeling throughout the watershed
A1890	7.40	0.00	0.00	0.00	-	0.00	No Change
A1900	61.61	38.64	0.00	38.64	-	0.63	Floodplain differences are attributable to the rigorous approach employed in selecting storage locations for modeling throughout the watershed
A1920	57.68	44.92	0.48	44.44	9314.74	77.05	Floodplain differences are attributable to terrain alterations and the use of LiDAR
A1930	26.78	22.21	0.00	22.21	-	0.83	Floodplain differences are attributable to the rigorous approach employed in selecting storage locations for modeling throughout the watershed
A1940	97.28	66.88	0.00	66.88	-	0.69	Floodplain differences are attributable to the rigorous approach employed in selecting storage locations for modeling throughout the watershed
A1950	26.08	16.82	11.36	5.46	48.07	20.94	Floodplain differences are attributable to terrain alterations and the use of LiDAR
A1960	13.59	8.42	8.91	0.48	5.43	3.56	Floodplain differences are attributable to terrain alterations and the use of LiDAR
A1964	11.44	4.74	0.00	4.74	-	0.41	Floodplain differences are attributable to the rigorous approach employed in selecting storage locations for modeling throughout the watershed
A1966	19.72	13.00	0.00	13.00	-	0.66	Floodplain differences are attributable to the rigorous approach employed in selecting storage locations for modeling throughout the watershed
A1968	35.34	10.93	8.40	2.53	30.17	7.17	Floodplain differences are attributable to terrain alterations and the use of LiDAR
A1970	104.91	63.99	56.75	7.24	12.76	6.90	Floodplain differences are attributable to terrain alterations and the use of LiDAR
A1980	58.97	37.18	38.30	1.11	2.91	1.89	Floodplain differences are attributable to terrain alterations and the use of LiDAR
A1992	10.03	3.47	0.00	3.47	-	0.35	Floodplain differences are attributable to the rigorous approach employed in selecting storage locations for modeling throughout the watershed
A1994	18.39	8.93	0.00	8.93	-	0.49	Floodplain differences are attributable to the rigorous approach employed in selecting storage locations for modeling throughout the watershed
A1996	42.32	12.67	0.00	12.67	-	0.30	Floodplain differences are attributable to the rigorous approach employed in selecting storage locations for modeling throughout the watershed

Basin Name	Basin Area (Acres)	Ardaman 100 Year Floodplain (Acres)	FEMA Q3 Area (Acres)	FP Difference (Acres)	% Change FEMA Q3 Basis	%Change Basin Area Basis	Justification Category
A1998	8.68	3.85	0.00	3.85	-	0.44	Floodplain differences are attributable to the rigorous approach employed in selecting storage locations for modeling throughout the watershed
A2000	41.27	29.99	0.00	29.99	-	0.73	Floodplain differences are attributable to the rigorous approach employed in selecting storage locations for modeling throughout the watershed
A2001	17.57	11.92	0.00	11.92	-	0.68	Floodplain differences are attributable to the rigorous approach employed in selecting storage locations for modeling throughout the watershed
A2003	5.73	2.46	0.00	2.46	-	0.43	Floodplain differences are attributable to the rigorous approach employed in selecting storage locations for modeling throughout the watershed
A2005	129.29	92.05	0.00	92.05	-	0.71	Floodplain differences are attributable to the rigorous approach employed in selecting storage locations for modeling throughout the watershed
A2006	19.80	7.29	0.00	7.29	-	0.37	Floodplain differences are attributable to the rigorous approach employed in selecting storage locations for modeling throughout the watershed
A2007	11.67	4.08	0.00	4.08	-	0.35	Floodplain differences are attributable to the rigorous approach employed in selecting storage locations for modeling throughout the watershed
A2009	85.80	27.83	25.81	2.01	7.80	2.35	Floodplain differences are attributable to terrain alterations and the use of LiDAR
A2010	117.42	84.27	64.06	20.21	31.56	17.22	Floodplain differences are attributable to terrain alterations and the use of LiDAR
A2012	106.05	56.54	66.76	10.22	15.31	9.64	Floodplain differences are attributable to terrain alterations and the use of LiDAR
A2015	54.46	42.73	31.76	10.97	34.53	20.14	Floodplain differences are attributable to terrain alterations and the use of LiDAR
A2020	56.91	30.92	36.02	5.10	14.15	8.96	Floodplain differences are attributable to terrain alterations and the use of LiDAR
A2040	41.48	13.06	0.00	13.06	-	0.31	Floodplain differences are attributable to the rigorous approach employed in selecting storage locations for modeling throughout the watershed
A2042	29.40	6.99	0.00	6.99	-	0.24	Floodplain differences are attributable to the rigorous approach employed in selecting storage locations for modeling throughout the watershed
A2046	12.76	4.54	0.00	4.54	-	0.36	Floodplain differences are attributable to the rigorous approach employed in selecting storage locations for modeling throughout the watershed
A2048	4.35	2.37	0.00	2.37	-	0.55	Floodplain differences are attributable to the rigorous approach employed in selecting storage locations for modeling throughout the watershed
A2050	65.72	37.43	0.00	37.43	-	56.95	Floodplain differences are attributable to terrain alterations and the use of LiDAR
A2058	6.70	2.38	0.00	2.38	-	0.36	Floodplain differences are attributable to the rigorous approach employed in selecting storage locations for modeling throughout the watershed
A2060	121.10	70.46	55.40	15.06	27.18	12.44	Floodplain differences are attributable to terrain alterations and the use of LiDAR
A2068	13.86	5.20	3.64	1.57	43.03	11.29	Floodplain differences are attributable to terrain alterations and the use of LiDAR
A2070	44.45	24.79	23.92	0.88	3.67	1.98	Floodplain differences are attributable to terrain alterations and the use of LiDAR
A2076	5.06	0.69	0.00	0.69	-	0.14	Floodplain differences are attributable to the rigorous approach employed in selecting storage locations for modeling throughout the watershed
A2078	10.06	3.29	0.00	3.29	-	0.33	Floodplain differences are attributable to the rigorous approach employed in selecting storage locations for modeling throughout the watershed
A2080	28.47	13.99	0.00	13.99	-	0.49	Floodplain differences are attributable to the rigorous approach employed in selecting storage locations for modeling throughout the watershed
A2090	36.97	18.17	0.00	18.17	-	0.49	Floodplain differences are attributable to the rigorous approach employed in selecting storage locations for modeling throughout the watershed
A2100	23.49	11.68	0.00	11.68	-	0.50	Floodplain differences are attributable to the rigorous approach employed in selecting storage locations for modeling throughout the watershed
A2110	76.89	38.69	0.00	38.69	-	0.50	Floodplain differences are attributable to the rigorous approach employed in selecting storage locations for modeling throughout the watershed
A2116	7.55	3.52	4.80	1.28	26.63	16.94	Floodplain differences are attributable to terrain alterations and the use of LiDAR
A2118	19.64	13.76	10.68	3.08	28.83	15.67	Floodplain differences are attributable to terrain alterations and the use of LiDAR
A2120	52.25	35.81	29.62	6.20	20.93	11.86	Floodplain differences are attributable to terrain alterations and the use of LiDAR
A2130	44.96	19.64	0.52	19.12	3677.94	42.52	Floodplain differences are attributable to terrain alterations and the use of LiDAR
A2140	37.48	14.72	0.00	14.72	-	0.39	Floodplain differences are attributable to the rigorous approach employed in selecting storage locations for modeling throughout the watershed
A2150	62.71	29.32	0.00	29.32	-	0.47	Floodplain differences are attributable to the rigorous approach employed in selecting storage locations for modeling throughout the watershed
A2160	26.43	9.42	0.00	9.42	-	0.36	Floodplain differences are attributable to the rigorous approach employed in selecting storage locations for modeling throughout the watershed
A2170	44.70	16.62	0.00	16.62	-	0.37	Floodplain differences are attributable to the rigorous approach employed in selecting storage locations for modeling throughout the watershed
A2180	49.42	20.55	11.47	9.08	79.09	18.36	Floodplain differences are attributable to terrain alterations and the use of LiDAR
A2190	21.92	7.14	1.21	5.93	492.18	27.06	Floodplain differences are attributable to terrain alterations and the use of LiDAR
A2196	85.42	10.66	0.00	10.66	-	0.12	Floodplain differences are attributable to the rigorous approach employed in selecting storage locations for modeling throughout the watershed
A2198	26.76	10.65	0.00	10.65	-	0.40	Floodplain differences are attributable to the rigorous approach employed in selecting storage locations for modeling throughout the watershed
A2200	23.20	7.77	0.00	7.77	-	0.33	Floodplain differences are attributable to the rigorous approach employed in selecting storage locations for modeling throughout the watershed
A2210	31.10	9.12	0.00	9.12	-	0.29	Floodplain differences are attributable to the rigorous approach employed in selecting storage locations for modeling throughout the watershed
A2216	10.55	4.12	0.00	4.12	-	0.39	Floodplain differences are attributable to the rigorous approach employed in selecting storage locations for modeling throughout the watershed
A2218	17.55	9.49	0.00	9.49	-	0.54	Floodplain differences are attributable to the rigorous approach employed in selecting storage locations for modeling throughout the watershed
A2220	22.44	6.05	0.00	6.05	-	0.27	Floodplain differences are attributable to the rigorous approach employed in selecting storage locations for modeling throughout the watershed
A2228	15.34	0.00	0.00	0.00	-	0.00	No Change
A2230	35.88	20.29	0.00	20.29	-	0.57	Floodplain differences are attributable to the rigorous approach employed in selecting storage locations for modeling throughout the watershed
A2240	20.10	11.63	0.00	11.63	-	0.58	Floodplain differences are attributable to the rigorous approach employed in selecting storage locations for modeling throughout the watershed
A2250	19.54	14.07	0.00	14.07	-	0.72	Floodplain differences are attributable to the rigorous approach employed in selecting storage locations for modeling throughout the watershed
A2255	52.89	35.45	27.29	8.16	29.91	15.43	Floodplain differences are attributable to terrain alterations and the use of LiDAR
A2260	28.11	10.18	12.87	2.69	20.92	9.58	Floodplain differences are attributable to terrain alterations and the use of LiDAR
A2263	33.91	15.72	22.27	6.55	29.42	19.32	Floodplain differences are attributable to terrain alterations and the use of LiDAR
A2264	18.88	10.19	8.50	1.69	19.83	8.92	Floodplain differences are attributable to terrain alterations and the use of LiDAR
A2265	32.66	12.28	0.00	12.28	-	0.38	Floodplain differences are attributable to the rigorous approach employed in selecting storage locations for modeling throughout the watershed
A2267	20.96	9.19	0.00	9.19	-	0.44	Floodplain differences are attributable to the rigorous approach employed in selecting storage locations for modeling throughout the watershed
A2268	29.88	17.53	0.00	17.53	-	0.59	Floodplain differences are attributable to the rigorous approach employed in selecting storage locations for modeling throughout the watershed
A2270	16.29	11.90	0.00	11.90	-	0.73	Floodplain differences are attributable to the rigorous approach employed in selecting storage locations for modeling throughout the watershed
A2280	17.49	10.33	0.00	10.33	-	0.59	Floodplain differences are attributable to the rigorous approach employed in selecting storage locations for modeling throughout the watershed
A2290	28.51	18.27	0.00	18.27	-	0.64	Floodplain differences are attributable to the rigorous approach employed in selecting storage locations for modeling throughout the watershed
A2300	38.05	21.91	0.00	21.91	-	0.58	Floodplain differences are attributable to the rigorous approach employed in selecting storage locations for modeling throughout the watershed
A2310	3.64	2.14	1.95	0.20	10.10	5.40	Floodplain differences are attributable to terrain alterations and the use of LiDAR

Basin Name	Basin Area (Acres)	Ardaman 100 Year Floodplain (Acres)	FEMA Q3 Area (Acres)	FP Difference (Acres)	% Change FEMA Q3 Basis	%Change Basin Area Basis	Justification Category
A2320	82.03	65.33	60.75	4.57	7.53	5.58	Floodplain differences are attributable to terrain alterations and the use of LiDAR
A2328	11.03	2.04	0.00	2.04	-	0.18	Floodplain differences are attributable to the rigorous approach employed in selecting storage locations for modeling throughout the watershed
A2330	38.71	27.74	0.00	27.74	-	0.72	Floodplain differences are attributable to the rigorous approach employed in selecting storage locations for modeling throughout the watershed
A2340	17.61	12.66	6.37	6.29	98.82	35.73	Floodplain differences are attributable to terrain alterations and the use of LiDAR
A2350	63.07	48.93	21.82	27.11	124.26	42.98	Floodplain differences are attributable to terrain alterations and the use of LiDAR
A2352	8.94	4.54	1.75	2.80	159.96	31.25	Floodplain differences are attributable to terrain alterations and the use of LiDAR
A2388	15.73	13.64	6.95	6.70	96.42	42.57	Floodplain differences are attributable to terrain alterations and the use of LiDAR
A2390	2.44	2.44	2.44	0.00	0.00	0.00	No Change
A2392	86.82	72.21	61.39	10.81	17.61	12.45	Floodplain differences are attributable to terrain alterations and the use of LiDAR
A2400	13.98	11.55	8.95	2.60	29.05	18.59	Floodplain differences are attributable to terrain alterations and the use of LiDAR
A2410	4.41	3.28	0.26	3.01	1151.83	68.43	Floodplain differences are attributable to terrain alterations and the use of LiDAR
A2415	13.76	11.76	9.02	2.75	30.44	19.94	Floodplain differences are attributable to terrain alterations and the use of LiDAR
A2417	7.63	4.05	1.93	2.12	109.59	27.74	Floodplain differences are attributable to terrain alterations and the use of LiDAR
A2420	40.24	25.73	17.30	8.43	48.71	20.94	Floodplain differences are attributable to terrain alterations and the use of LiDAR
A2430	11.81	7.19	0.12	7.07	5726.64	59.84	Floodplain differences are attributable to terrain alterations and the use of LiDAR
A2440	27.14	22.97	13.45	9.52	70.76	35.07	Floodplain differences are attributable to terrain alterations and the use of LiDAR
A2445	6.29	3.65	3.39	0.26	7.66	4.13	Floodplain differences are attributable to terrain alterations and the use of LiDAR
A2447	17.67	4.00	0.35	3.65	1045.30	20.66	Floodplain differences are attributable to terrain alterations and the use of LiDAR
A2450	13.82	5.82	8.88	3.06	34.47	22.15	Floodplain differences are attributable to terrain alterations and the use of LiDAR
A2460	38.12	15.42	21.07	5.65	26.81	14.82	Floodplain differences are attributable to terrain alterations and the use of LiDAR
A2470	21.08	9.86	12.19	2.34	19.15	11.08	Floodplain differences are attributable to terrain alterations and the use of LiDAR
A2472	11.44	4.00	7.09	3.09	43.62	27.05	Floodplain differences are attributable to terrain alterations and the use of LiDAR
A2474	4.96	1.71	1.97	0.26	13.30	5.28	Floodplain differences are attributable to terrain alterations and the use of LiDAR
A2480	44.25	7.82	13.88	6.06	43.69	13.70	Floodplain differences are attributable to terrain alterations and the use of LiDAR
A2488	16.45	0.00	0.13	0.13	100.00	0.80	Floodplain differences are attributable to terrain alterations and the use of LiDAR
A2490	114.82	38.03	64.64	26.61	41.16	23.18	Floodplain differences are attributable to terrain alterations and the use of LiDAR
A2500	62.35	10.75	13.66	2.91	21.32	4.67	Floodplain differences are attributable to terrain alterations and the use of LiDAR
A2510	23.71	6.39	14.34	7.95	55.45	33.53	Floodplain differences are attributable to terrain alterations and the use of LiDAR
A2520	30.24	1.70	0.00	1.70	-	0.06	Floodplain differences are attributable to the rigorous approach employed in selecting storage locations for modeling throughout the watershed
A2530	10.46	3.88	3.46	0.42	12.24	4.05	Floodplain differences are attributable to terrain alterations and the use of LiDAR
A2535	2.56	2.56	2.47	0.09	3.62	3.49	Floodplain differences are attributable to terrain alterations and the use of LiDAR
A2540	24.72	18.66	19.62	0.97	4.93	3.91	Floodplain differences are attributable to terrain alterations and the use of LiDAR
A2550	79.73	48.43	48.90	0.48	0.98	0.60	Floodplain differences are attributable to terrain alterations and the use of LiDAR
A2560	68.90	56.50	60.41	3.91	6.47	5.67	Floodplain differences are attributable to terrain alterations and the use of LiDAR
A2570	30.20	22.57	22.64	0.06	0.28	0.21	Floodplain differences are attributable to terrain alterations and the use of LiDAR
A2590	18.66	14.11	14.94	0.82	5.50	4.40	Floodplain differences are attributable to terrain alterations and the use of LiDAR
A2600	71.70	42.25	53.25	11.01	20.67	15.35	Floodplain differences are attributable to terrain alterations and the use of LiDAR
A2603	24.63	7.70	0.00	7.70	-	0.31	Floodplain differences are attributable to the rigorous approach employed in selecting storage locations for modeling throughout the watershed
A2606	81.80	9.53	7.62	1.91	25.06	2.33	Floodplain differences are attributable to terrain alterations and the use of LiDAR
A2610	40.32	5.93	14.80	8.88	59.95	22.01	Floodplain differences are attributable to terrain alterations and the use of LiDAR
A2620	33.52	0.33	6.01	5.67	94.44	16.93	Floodplain differences are attributable to terrain alterations and the use of LiDAR
A2630	39.78	5.06	0.00	5.06	-	0.13	Floodplain differences are attributable to the rigorous approach employed in selecting storage locations for modeling throughout the watershed
A2638	10.78	3.14	4.72	1.58	33.50	14.68	Floodplain differences are attributable to terrain alterations and the use of LiDAR
A2640	20.71	3.24	11.01	7.76	70.55	37.50	Floodplain differences are attributable to terrain alterations and the use of LiDAR
A2645	5.90	0.68	4.73	4.05	85.64	68.69	Floodplain differences are attributable to terrain alterations and the use of LiDAR
A2650	20.78	3.01	0.00	3.01	-	0.14	Floodplain differences are attributable to the rigorous approach employed in selecting storage locations for modeling throughout the watershed
A2660	52.34	10.22	0.00	10.22	-	0.20	Floodplain differences are attributable to the rigorous approach employed in selecting storage locations for modeling throughout the watershed
A2670	6.45	1.89	2.83	0.94	33.28	14.59	Floodplain differences are attributable to terrain alterations and the use of LiDAR
A2680	35.82	8.12	13.50	5.37	39.82	15.00	Floodplain differences are attributable to terrain alterations and the use of LiDAR
A2690	28.38	10.62	18.23	7.60	41.73	26.80	Floodplain differences are attributable to terrain alterations and the use of LiDAR
A2700	4.79	0.31	0.00	0.31	-	0.06	Floodplain differences are attributable to the rigorous approach employed in selecting storage locations for modeling throughout the watershed
A2702	21.36	1.52	0.00	1.52	-	0.07	Floodplain differences are attributable to the rigorous approach employed in selecting storage locations for modeling throughout the watershed
A2704	1.39	0.13	0.00	0.13	-	0.09	Floodplain differences are attributable to the rigorous approach employed in selecting storage locations for modeling throughout the watershed
A2710	109.94	45.75	74.84	29.10	38.88	26.47	Floodplain differences are attributable to terrain alterations and the use of LiDAR
A2713	12.46	2.30	7.62	5.33	69.86	42.73	Floodplain differences are attributable to terrain alterations and the use of LiDAR
A2715	19.30	5.52	15.73	10.21	64.89	52.89	Floodplain differences are attributable to terrain alterations and the use of LiDAR
A2720	8.93	0.00	0.00	0.00	-	0.00	No Change
A2725	4.19	0.00	0.00	0.00	-	0.00	No Change
A2726	6.16	0.00	0.00	0.00	-	0.00	No Change
A2728	6.87	0.00	0.00	0.00	-	0.00	No Change

Basin Name	Basin Area (Acres)	Ardaman 100 Year Floodplain (Acres)	FEMA Q3 Area (Acres)	FP Difference (Acres)	% Change FEMA Q3 Basis	%Change Basin Area Basis	Justification Category
A2730	33.65	3.80	5.85	2.05	34.99	6.08	Floodplain differences are attributable to terrain alterations and the use of LiDAR
A2740	17.89	4.81	0.00	4.81	-	0.27	Floodplain differences are attributable to the rigorous approach employed in selecting storage locations for modeling throughout the watershed
A2750	14.12	2.17	6.37	4.20	65.94	29.76	Floodplain differences are attributable to terrain alterations and the use of LiDAR
A2760	12.38	0.63	3.74	3.10	83.04	25.05	Floodplain differences are attributable to terrain alterations and the use of LiDAR
A2770	44.97	14.00	23.25	9.25	39.78	20.57	Floodplain differences are attributable to terrain alterations and the use of LiDAR
A2780	22.04	8.05	11.67	3.62	31.00	16.42	Floodplain differences are attributable to terrain alterations and the use of LiDAR
A2788	17.06	3.34	0.00	3.34	-	0.20	Floodplain differences are attributable to the rigorous approach employed in selecting storage locations for modeling throughout the watershed
A2790	26.59	4.18	1.18	3.00	253.68	11.28	Floodplain differences are attributable to terrain alterations and the use of LiDAR
A2800	3.54	0.44	1.18	0.74	62.73	20.81	Floodplain differences are attributable to terrain alterations and the use of LiDAR
A2808	14.14	0.00	0.00	0.00	-	0.00	No Change
A2810	17.62	0.47	7.08	6.61	93.37	37.53	Floodplain differences are attributable to terrain alterations and the use of LiDAR
A2820	18.84	0.95	2.22	1.27	57.13	6.73	Floodplain differences are attributable to terrain alterations and the use of LiDAR
A2830	6.67	1.23	0.00	1.23	-	0.18	Floodplain differences are attributable to the rigorous approach employed in selecting storage locations for modeling throughout the watershed
A2834	10.49	0.00	0.00	0.00	-	0.00	No Change
A2836	2.59	0.00	0.00	0.00	-	0.00	No Change
A2838	82.19	6.60	0.00	6.60	-	0.08	Floodplain differences are attributable to the rigorous approach employed in selecting storage locations for modeling throughout the watershed
A2840	13.85	0.93	0.62	0.32	51.46	2.29	Floodplain differences are attributable to terrain alterations and the use of LiDAR
A2845	11.94	0.00	0.00	0.00	-	0.00	No Change
A2850	16.04	1.27	2.25	0.99	43.77	6.15	Floodplain differences are attributable to terrain alterations and the use of LiDAR
A2860	16.35	4.17	8.18	4.01	49.06	24.53	Floodplain differences are attributable to terrain alterations and the use of LiDAR
B0010	25.68	3.58	0.00	3.58	-	0.14	Floodplain differences are attributable to the rigorous approach employed in selecting storage locations for modeling throughout the watershed
B0020	18.23	2.29	0.00	2.29	-	0.13	Floodplain differences are attributable to the rigorous approach employed in selecting storage locations for modeling throughout the watershed
B0025	7.16	0.58	0.00	0.58	-	0.08	Floodplain differences are attributable to the rigorous approach employed in selecting storage locations for modeling throughout the watershed
B0030	12.01	1.01	0.00	1.01	-	0.08	Floodplain differences are attributable to the rigorous approach employed in selecting storage locations for modeling throughout the watershed
B0035	61.44	8.87	0.00	8.87	-	0.14	Floodplain differences are attributable to the rigorous approach employed in selecting storage locations for modeling throughout the watershed
B0040	42.19	5.14	0.00	5.14	-	0.12	Floodplain differences are attributable to the rigorous approach employed in selecting storage locations for modeling throughout the watershed
B0045	16.23	0.12	0.00	0.12	-	0.01	Floodplain differences are attributable to the rigorous approach employed in selecting storage locations for modeling throughout the watershed
B0050	10.50	0.00	0.00	0.00	-	0.00	No Change
B0055	9.38	2.61	0.00	2.61	-	0.28	Floodplain differences are attributable to the rigorous approach employed in selecting storage locations for modeling throughout the watershed
B0056	33.52	2.07	0.00	2.07	-	0.06	Floodplain differences are attributable to the rigorous approach employed in selecting storage locations for modeling throughout the watershed
B0057	15.89	3.23	0.00	3.23	-	0.20	Floodplain differences are attributable to the rigorous approach employed in selecting storage locations for modeling throughout the watershed
B0060	25.22	0.00	13.39	13.39	100.00	53.09	Floodplain differences are attributable to terrain alterations and the use of LiDAR
B0070	40.28	0.00	31.82	31.82	100.00	79.00	Floodplain differences are attributable to terrain alterations and the use of LiDAR
B0080	19.04	0.00	12.33	12.33	100.00	64.73	Floodplain differences are attributable to terrain alterations and the use of LiDAR
B0090	24.50	0.00	0.00	0.00	-	0.00	No Change
B0140	48.36	0.77	43.44	42.67	98.23	88.23	Floodplain differences are attributable to terrain alterations and the use of LiDAR
B0150	61.18	5.68	47.27	41.59	87.99	67.98	Floodplain differences are attributable to terrain alterations and the use of LiDAR
B0155	6.23	0.00	6.23	6.23	100.00	100.00	Floodplain differences are attributable to terrain alterations and the use of LiDAR
B0160	29.06	3.69	29.06	25.37	87.29	87.29	Floodplain differences are attributable to terrain alterations and the use of LiDAR
B0170	33.82	3.43	29.97	26.54	88.56	78.49	Floodplain differences are attributable to terrain alterations and the use of LiDAR
B0180	13.52	3.92	13.52	9.60	71.01	71.01	Floodplain differences are attributable to terrain alterations and the use of LiDAR
B0185	3.12	0.75	3.12	2.36	75.80	75.80	Floodplain differences are attributable to terrain alterations and the use of LiDAR
B0190	5.13	0.76	5.13	4.37	85.13	85.13	Floodplain differences are attributable to terrain alterations and the use of LiDAR
B0200	54.40	6.89	54.40	47.50	87.33	87.33	Floodplain differences are attributable to terrain alterations and the use of LiDAR
B0203	22.90	0.36	22.90	22.54	98.44	98.44	Floodplain differences are attributable to terrain alterations and the use of LiDAR
B0205	26.57	0.00	26.57	26.57	100.00	100.00	Floodplain differences are attributable to terrain alterations and the use of LiDAR
B0207	9.82	0.00	9.82	9.82	100.00	100.00	Floodplain differences are attributable to terrain alterations and the use of LiDAR
B0210	29.54	10.86	29.54	18.68	63.24	63.24	Floodplain differences are attributable to terrain alterations and the use of LiDAR
B0215	23.36	5.65	23.36	17.71	75.81	75.81	Floodplain differences are attributable to terrain alterations and the use of LiDAR
B0220	21.14	3.80	21.14	17.34	82.04	82.04	Floodplain differences are attributable to terrain alterations and the use of LiDAR
B0230	129.06	23.60	129.06	105.46	81.71	81.71	Floodplain differences are attributable to terrain alterations and the use of LiDAR
B0240	35.61	5.52	35.61	30.10	84.51	84.51	Floodplain differences are attributable to terrain alterations and the use of LiDAR
B0250	39.32	4.19	39.32	35.13	89.34	89.34	Floodplain differences are attributable to terrain alterations and the use of LiDAR
B0255	3.33	0.00	3.33	3.33	100.00	100.00	Floodplain differences are attributable to terrain alterations and the use of LiDAR
B0260	28.01	1.28	28.01	26.74	95.44	95.44	Floodplain differences are attributable to terrain alterations and the use of LiDAR
B0270	9.94	1.41	9.94	8.52	85.79	85.79	Floodplain differences are attributable to terrain alterations and the use of LiDAR
B0280	67.28	13.16	67.28	54.12	80.44	80.44	Floodplain differences are attributable to terrain alterations and the use of LiDAR
B0290	9.00	1.82	9.00	7.18	79.77	79.77	Floodplain differences are attributable to terrain alterations and the use of LiDAR
B0300	38.01	4.91	38.01	33.10	87.08	87.08	Floodplain differences are attributable to terrain alterations and the use of LiDAR
B0310	16.01	1.26	16.01	14.76	92.16	92.16	Floodplain differences are attributable to terrain alterations and the use of LiDAR

Basin Name	Basin Area (Acres)	Ardaman 100 Year Floodplain (Acres)	FEMA Q3 Area (Acres)	FP Difference (Acres)	% Change FEMA Q3 Basis	%Change Basin Area Basis	Justification Category
B0315	21.24	7.90	21.24	13.34	62.81	62.81	Floodplain differences are attributable to terrain alterations and the use of LiDAR
B0320	22.31	6.17	22.31	16.14	72.35	72.35	Floodplain differences are attributable to terrain alterations and the use of LiDAR
B0330	45.75	11.13	45.75	34.63	75.68	75.68	Floodplain differences are attributable to terrain alterations and the use of LiDAR
B0340	9.79	2.76	9.79	7.03	71.84	71.84	Floodplain differences are attributable to terrain alterations and the use of LiDAR
B0350	48.96	18.24	48.96	30.73	62.76	62.76	Floodplain differences are attributable to terrain alterations and the use of LiDAR
B0360	34.67	10.26	34.67	24.41	70.41	70.41	Floodplain differences are attributable to terrain alterations and the use of LiDAR
B0370	34.47	6.87	34.47	27.60	80.07	80.07	Floodplain differences are attributable to terrain alterations and the use of LiDAR
B0375	15.47	5.54	15.47	9.93	64.21	64.21	Floodplain differences are attributable to terrain alterations and the use of LiDAR
B0377	8.59	1.26	8.59	7.33	85.39	85.39	Floodplain differences are attributable to terrain alterations and the use of LiDAR
B0380	17.15	9.73	17.15	7.41	43.24	43.24	Floodplain differences are attributable to terrain alterations and the use of LiDAR
B0420	3.12	3.11	3.12	0.01	0.36	0.36	Floodplain differences are attributable to terrain alterations and the use of LiDAR
B0430	61.25	3.58	0.00	3.58	-	0.06	Floodplain differences are attributable to the rigorous approach employed in selecting storage locations for modeling throughout the watershed
B0440	42.67	3.08	0.00	3.08	-	0.07	Floodplain differences are attributable to the rigorous approach employed in selecting storage locations for modeling throughout the watershed
B0445	45.34	4.52	0.00	4.52	-	0.10	Floodplain differences are attributable to the rigorous approach employed in selecting storage locations for modeling throughout the watershed
B0447	10.72	0.16	0.00	0.16	-	0.01	Floodplain differences are attributable to the rigorous approach employed in selecting storage locations for modeling throughout the watershed
B0450	57.66	4.56	6.43	1.87	29.10	3.25	Floodplain differences are attributable to terrain alterations and the use of LiDAR
B0455	8.83	0.04	0.00	0.04	-	0.00	Floodplain differences are attributable to the rigorous approach employed in selecting storage locations for modeling throughout the watershed
B0460	49.82	0.57	0.00	0.57	-	0.01	Floodplain differences are attributable to the rigorous approach employed in selecting storage locations for modeling throughout the watershed
B0465	8.03	0.00	0.00	0.00	-	0.00	No Change
B0470	20.88	0.30	0.00	0.30	-	0.01	Floodplain differences are attributable to the rigorous approach employed in selecting storage locations for modeling throughout the watershed
B0480	89.16	7.76	0.00	7.76	-	0.09	Floodplain differences are attributable to the rigorous approach employed in selecting storage locations for modeling throughout the watershed
B0483	6.97	0.17	0.00	0.17	-	0.02	Floodplain differences are attributable to the rigorous approach employed in selecting storage locations for modeling throughout the watershed
B0485	150.57	2.14	3.85	1.71	44.45	1.14	Floodplain differences are attributable to terrain alterations and the use of LiDAR
B0490	15.51	0.94	0.00	0.94	-	0.06	Floodplain differences are attributable to the rigorous approach employed in selecting storage locations for modeling throughout the watershed
B0491	11.42	0.40	0.00	0.40	-	0.04	Floodplain differences are attributable to the rigorous approach employed in selecting storage locations for modeling throughout the watershed
B0492	12.92	0.48	0.00	0.48	-	0.04	Floodplain differences are attributable to the rigorous approach employed in selecting storage locations for modeling throughout the watershed
B0493	12.41	0.31	0.00	0.31	-	0.02	Floodplain differences are attributable to the rigorous approach employed in selecting storage locations for modeling throughout the watershed
B0495	19.13	1.95	0.00	1.95	-	0.10	Floodplain differences are attributable to the rigorous approach employed in selecting storage locations for modeling throughout the watershed
B0497	6.57	0.00	0.00	0.00	-	0.00	No Change
B0500	29.07	3.20	0.00	3.20	-	0.11	Floodplain differences are attributable to the rigorous approach employed in selecting storage locations for modeling throughout the watershed
B0505	16.17	1.72	0.00	1.72	-	0.11	Floodplain differences are attributable to the rigorous approach employed in selecting storage locations for modeling throughout the watershed
B0510	18.98	1.11	0.00	1.11	-	0.06	Floodplain differences are attributable to the rigorous approach employed in selecting storage locations for modeling throughout the watershed
B0520	89.77	10.03	0.00	10.03	-	0.11	Floodplain differences are attributable to the rigorous approach employed in selecting storage locations for modeling throughout the watershed
B0530	26.57	3.03	0.00	3.03	-	0.11	Floodplain differences are attributable to the rigorous approach employed in selecting storage locations for modeling throughout the watershed
B0535	22.14	1.54	0.00	1.54	-	0.07	Floodplain differences are attributable to the rigorous approach employed in selecting storage locations for modeling throughout the watershed
B0540	70.55	32.76	41.74	8.98	21.51	12.72	Floodplain differences are attributable to terrain alterations and the use of LiDAR
B0543	36.13	5.38	32.07	26.69	83.23	73.88	Floodplain differences are attributable to terrain alterations and the use of LiDAR
B0545	37.32	21.58	25.32	3.74	14.79	10.03	Floodplain differences are attributable to terrain alterations and the use of LiDAR
B0550	39.11	21.40	20.95	0.45	2.14	1.14	Floodplain differences are attributable to terrain alterations and the use of LiDAR
B0555	13.25	0.47	0.00	0.47	-	0.04	Floodplain differences are attributable to the rigorous approach employed in selecting storage locations for modeling throughout the watershed
B0560	16.37	0.00	0.00	0.00	-	0.00	No Change
B0570	18.44	0.02	0.00	0.02	-	0.00	Floodplain differences are attributable to the rigorous approach employed in selecting storage locations for modeling throughout the watershed
B0580	38.44	2.76	8.94	6.18	69.18	16.09	Floodplain differences are attributable to terrain alterations and the use of LiDAR
B0590	17.30	1.20	3.97	2.76	69.73	15.98	Floodplain differences are attributable to terrain alterations and the use of LiDAR
B0593	16.41	2.22	0.00	2.22	-	0.14	Floodplain differences are attributable to the rigorous approach employed in selecting storage locations for modeling throughout the watershed
B0595	4.43	0.00	0.00	0.00	-	0.00	No Change
B0600	38.39	5.06	30.77	25.71	83.56	66.99	Floodplain differences are attributable to terrain alterations and the use of LiDAR
B0610	42.09	2.95	28.61	25.66	89.70	60.97	Floodplain differences are attributable to terrain alterations and the use of LiDAR
B0620	73.52	35.23	62.85	27.61	43.94	37.56	Floodplain differences are attributable to terrain alterations and the use of LiDAR
B0623	22.53	7.29	22.53	15.24	67.66	67.66	Floodplain differences are attributable to terrain alterations and the use of LiDAR
B0625	5.98	0.27	5.98	5.71	95.54	95.54	Floodplain differences are attributable to terrain alterations and the use of LiDAR
B0640	16.99	0.84	10.82	9.98	92.22	58.72	Floodplain differences are attributable to terrain alterations and the use of LiDAR
B0650	20.72	9.74	20.72	10.98	53.00	53.00	Floodplain differences are attributable to terrain alterations and the use of LiDAR
B0655	12.51	6.42	12.27	5.85	47.68	46.75	Floodplain differences are attributable to terrain alterations and the use of LiDAR
B0660	12.17	8.32	12.17	3.84	31.59	31.59	Floodplain differences are attributable to terrain alterations and the use of LiDAR
B0665	10.61	8.17	10.61	2.44	23.01	23.01	Floodplain differences are attributable to terrain alterations and the use of LiDAR
B0670	11.19	3.51	11.19	7.68	68.66	68.66	Floodplain differences are attributable to terrain alterations and the use of LiDAR
B0680	19.88	0.73	19.88	19.15	96.33	96.33	Floodplain differences are attributable to terrain alterations and the use of LiDAR
B0685	1.81	0.27	1.81	1.54	85.10	85.10	Floodplain differences are attributable to terrain alterations and the use of LiDAR
B0690	9.21	3.86	9.21	5.35	58.06	58.06	Floodplain differences are attributable to terrain alterations and the use of LiDAR

Basin Name	Basin Area (Acres)	Ardaman 100 Year Floodplain (Acres)	FEMA Q3 Area (Acres)	FP Difference (Acres)	% Change FEMA Q3 Basis	%Change Basin Area Basis	Justification Category
B0695	6.66	0.12	6.66	6.54	98.19	98.19	Floodplain differences are attributable to terrain alterations and the use of LiDAR
B0700	2.93	1.23	2.93	1.70	57.89	57.89	Floodplain differences are attributable to terrain alterations and the use of LiDAR
B0710	42.30	1.69	42.30	40.61	96.01	96.01	Floodplain differences are attributable to terrain alterations and the use of LiDAR
B0720	68.22	10.70	37.22	26.52	71.24	38.87	Floodplain differences are attributable to terrain alterations and the use of LiDAR
B0730	56.67	2.85	56.67	53.82	94.97	94.97	Floodplain differences are attributable to terrain alterations and the use of LiDAR
B0740	32.36	1.39	31.91	30.51	95.63	94.29	Floodplain differences are attributable to terrain alterations and the use of LiDAR
B0745	35.87	5.59	26.00	20.41	78.50	56.89	Floodplain differences are attributable to terrain alterations and the use of LiDAR
B0750	19.50	1.48	19.50	18.02	92.39	92.39	Floodplain differences are attributable to terrain alterations and the use of LiDAR
B0760	22.94	0.59	22.94	22.35	97.41	97.41	Floodplain differences are attributable to terrain alterations and the use of LiDAR
B0770	54.27	4.40	54.27	49.88	91.90	91.90	Floodplain differences are attributable to terrain alterations and the use of LiDAR
B0775	1.64	0.41	1.64	1.23	75.16	75.16	Floodplain differences are attributable to terrain alterations and the use of LiDAR
B0780	23.04	3.21	23.04	19.83	86.07	86.07	Floodplain differences are attributable to terrain alterations and the use of LiDAR
B0790	26.74	2.26	26.74	24.48	91.55	91.55	Floodplain differences are attributable to terrain alterations and the use of LiDAR
B0795	8.01	0.41	8.01	7.60	94.83	94.83	Floodplain differences are attributable to terrain alterations and the use of LiDAR
B0800	23.67	7.22	23.67	16.45	69.48	69.48	Floodplain differences are attributable to terrain alterations and the use of LiDAR
B0810	97.98	15.52	79.21	63.68	80.40	65.00	Floodplain differences are attributable to terrain alterations and the use of LiDAR
B0820	41.61	22.02	41.61	19.59	47.07	47.07	Floodplain differences are attributable to terrain alterations and the use of LiDAR
B0830	32.79	2.33	0.00	2.33	-	0.07	Floodplain differences are attributable to the rigorous approach employed in selecting storage locations for modeling throughout the watershed
B0832	5.16	0.19	0.00	0.19	-	0.04	Floodplain differences are attributable to the rigorous approach employed in selecting storage locations for modeling throughout the watershed
B0834	7.83	1.29	0.00	1.29	-	0.16	Floodplain differences are attributable to the rigorous approach employed in selecting storage locations for modeling throughout the watershed
B0836	14.52	4.96	0.00	4.96	-	0.34	Floodplain differences are attributable to the rigorous approach employed in selecting storage locations for modeling throughout the watershed
B0838	9.08	3.61	0.00	3.61	-	0.40	Floodplain differences are attributable to the rigorous approach employed in selecting storage locations for modeling throughout the watershed
B0840	26.25	3.68	0.00	3.68	-	0.14	Floodplain differences are attributable to the rigorous approach employed in selecting storage locations for modeling throughout the watershed
B0850	9.45	3.61	0.83	2.78	336.50	29.43	Floodplain differences are attributable to terrain alterations and the use of LiDAR
B0855	26.54	2.07	0.00	2.07	-	0.08	Floodplain differences are attributable to the rigorous approach employed in selecting storage locations for modeling throughout the watershed
B0860	63.19	12.87	19.75	6.88	34.82	10.88	Floodplain differences are attributable to terrain alterations and the use of LiDAR
B0870	28.79	4.52	16.35	11.83	72.36	41.08	Floodplain differences are attributable to terrain alterations and the use of LiDAR
B0880	30.51	17.84	30.51	12.67	41.54	41.54	Floodplain differences are attributable to terrain alterations and the use of LiDAR
B0890	29.24	4.69	29.24	24.54	83.94	83.94	Floodplain differences are attributable to terrain alterations and the use of LiDAR
B0900	7.06	0.78	7.06	6.28	89.01	89.01	Floodplain differences are attributable to terrain alterations and the use of LiDAR
B0910	35.91	4.55	35.91	31.36	87.32	87.32	Floodplain differences are attributable to terrain alterations and the use of LiDAR
B0920	13.64	2.34	12.41	10.06	81.10	73.76	Floodplain differences are attributable to terrain alterations and the use of LiDAR
B0930	19.38	8.19	19.37	11.19	57.75	57.73	Floodplain differences are attributable to terrain alterations and the use of LiDAR
B0940	14.37	8.58	14.37	5.78	40.26	40.26	Floodplain differences are attributable to terrain alterations and the use of LiDAR
B0950	5.90	3.98	5.90	1.92	32.55	32.55	Floodplain differences are attributable to terrain alterations and the use of LiDAR
B0960	7.18	3.48	7.18	3.70	51.53	51.53	Floodplain differences are attributable to terrain alterations and the use of LiDAR
B0963	21.92	1.76	21.92	20.16	91.96	91.96	Floodplain differences are attributable to terrain alterations and the use of LiDAR
B0965	32.76	12.35	32.76	20.42	62.32	62.32	Floodplain differences are attributable to terrain alterations and the use of LiDAR
B0966	12.31	0.06	12.31	12.25	99.51	99.51	Floodplain differences are attributable to terrain alterations and the use of LiDAR
B0967	22.79	1.62	22.79	21.17	92.88	92.88	Floodplain differences are attributable to terrain alterations and the use of LiDAR
B0968	9.32	1.26	9.32	8.06	86.45	86.45	Floodplain differences are attributable to terrain alterations and the use of LiDAR
B0970	12.98	4.84	12.98	8.15	62.74	62.74	Floodplain differences are attributable to terrain alterations and the use of LiDAR
B0975	1.58	0.33	1.58	1.25	79.16	79.16	Floodplain differences are attributable to terrain alterations and the use of LiDAR
B0977	1.31	0.23	1.31	1.08	82.47	82.47	Floodplain differences are attributable to terrain alterations and the use of LiDAR
B0980	11.55	0.00	11.55	11.55	100.00	100.00	Floodplain differences are attributable to terrain alterations and the use of LiDAR
B0990	24.72	3.11	24.72	21.61	87.41	87.41	Floodplain differences are attributable to terrain alterations and the use of LiDAR
B1000	42.71	0.58	0.00	0.58	-	0.01	Floodplain differences are attributable to the rigorous approach employed in selecting storage locations for modeling throughout the watershed
B1010	11.44	0.02	0.00	0.02	-	0.00	Floodplain differences are attributable to the rigorous approach employed in selecting storage locations for modeling throughout the watershed
B1013	23.67	0.13	0.00	0.13	-	0.01	Floodplain differences are attributable to the rigorous approach employed in selecting storage locations for modeling throughout the watershed
B1015	23.76	0.00	0.00	0.00	-	0.00	No Change
B1020	30.81	0.39	0.00	0.39	-	0.01	Floodplain differences are attributable to the rigorous approach employed in selecting storage locations for modeling throughout the watershed
B1023	27.75	0.20	0.00	0.20	-	0.01	Floodplain differences are attributable to the rigorous approach employed in selecting storage locations for modeling throughout the watershed
B1025	18.40	0.36	0.00	0.36	-	0.02	Floodplain differences are attributable to the rigorous approach employed in selecting storage locations for modeling throughout the watershed
B1030	36.06	1.37	0.00	1.37	-	0.04	Floodplain differences are attributable to the rigorous approach employed in selecting storage locations for modeling throughout the watershed
B1040	99.88	4.23	0.00	4.23	-	0.04	Floodplain differences are attributable to the rigorous approach employed in selecting storage locations for modeling throughout the watershed
B1050	69.54	0.89	25.12	24.23	96.45	34.84	Floodplain differences are attributable to terrain alterations and the use of LiDAR
B1060	26.83	0.02	0.00	0.02	-	0.00	Floodplain differences are attributable to the rigorous approach employed in selecting storage locations for modeling throughout the watershed
B1062	4.67	0.30	0.00	0.30	-	0.07	Floodplain differences are attributable to the rigorous approach employed in selecting storage locations for modeling throughout the watershed
B1070	21.75	0.00	0.00	0.00	-	0.00	No Change
B1080	27.92	0.15	0.00	0.15	-	0.01	Floodplain differences are attributable to the rigorous approach employed in selecting storage locations for modeling throughout the watershed

Basin Name	Basin Area (Acres)	Ardaman 100 Year Floodplain (Acres)	FEMA Q3 Area (Acres)	FP Difference (Acres)	% Change FEMA Q3 Basis	%Change Basin Area Basis	Justification Category
B1090	44.26	0.86	0.00	0.86	-	0.02	Floodplain differences are attributable to the rigorous approach employed in selecting storage locations for modeling throughout the watershed
B1092	44.01	0.37	0.00	0.37	-	0.01	Floodplain differences are attributable to the rigorous approach employed in selecting storage locations for modeling throughout the watershed
B1094	48.68	0.35	0.00	0.35	-	0.01	Floodplain differences are attributable to the rigorous approach employed in selecting storage locations for modeling throughout the watershed
B1096	32.88	0.72	0.00	0.72	-	0.02	Floodplain differences are attributable to the rigorous approach employed in selecting storage locations for modeling throughout the watershed
B1098	52.33	0.91	0.00	0.91	-	0.02	Floodplain differences are attributable to the rigorous approach employed in selecting storage locations for modeling throughout the watershed
B1100	81.97	0.55	22.60	22.05	97.57	26.90	Floodplain differences are attributable to terrain alterations and the use of LiDAR
B1108	9.93	0.00	0.00	0.00	-	0.00	No Change
B1110	16.26	0.13	0.00	0.13	-	0.01	Floodplain differences are attributable to the rigorous approach employed in selecting storage locations for modeling throughout the watershed
B1118	22.96	0.14	7.08	6.94	97.98	30.22	Floodplain differences are attributable to terrain alterations and the use of LiDAR
B1120	41.45	9.49	38.47	28.98	75.33	69.90	Floodplain differences are attributable to terrain alterations and the use of LiDAR
B1128	8.37	0.00	8.37	8.37	100.00	100.00	Floodplain differences are attributable to terrain alterations and the use of LiDAR
B1130	31.73	14.69	31.73	17.04	53.71	53.71	Floodplain differences are attributable to terrain alterations and the use of LiDAR
B1140	69.78	0.98	46.52	45.54	97.88	65.25	Floodplain differences are attributable to terrain alterations and the use of LiDAR
B1148	14.45	0.00	14.45	14.45	100.00	100.00	Floodplain differences are attributable to terrain alterations and the use of LiDAR
B1150	22.83	0.21	22.83	22.62	99.08	99.08	Floodplain differences are attributable to terrain alterations and the use of LiDAR
B1160	42.15	11.47	42.15	30.68	72.79	72.79	Floodplain differences are attributable to terrain alterations and the use of LiDAR
B1170	11.61	3.64	11.61	7.97	68.64	68.64	Floodplain differences are attributable to terrain alterations and the use of LiDAR
B1180	19.50	9.19	19.50	10.31	52.87	52.87	Floodplain differences are attributable to terrain alterations and the use of LiDAR
B1190	18.93	10.64	18.93	8.29	43.80	43.80	Floodplain differences are attributable to terrain alterations and the use of LiDAR
B1200	48.40	1.49	22.85	21.35	93.47	44.12	Floodplain differences are attributable to terrain alterations and the use of LiDAR
B1203	5.28	0.00	5.28	5.28	100.00	100.00	Floodplain differences are attributable to terrain alterations and the use of LiDAR
B1205	8.61	0.00	8.61	8.61	100.00	100.00	Floodplain differences are attributable to terrain alterations and the use of LiDAR
B1210	13.09	0.46	13.09	12.63	96.46	96.46	Floodplain differences are attributable to terrain alterations and the use of LiDAR
B1211	24.83	0.27	24.83	24.56	98.93	98.93	Floodplain differences are attributable to terrain alterations and the use of LiDAR
B1212	11.81	0.00	11.81	11.81	100.00	100.00	Floodplain differences are attributable to terrain alterations and the use of LiDAR
B1213	28.91	0.66	28.91	28.25	97.72	97.72	Floodplain differences are attributable to terrain alterations and the use of LiDAR
B1214	7.51	0.76	7.51	6.75	89.86	89.86	Floodplain differences are attributable to terrain alterations and the use of LiDAR
B1215	9.42	0.94	9.42	8.48	89.99	89.99	Floodplain differences are attributable to terrain alterations and the use of LiDAR
B1220	6.00	3.02	6.00	2.98	49.60	49.60	Floodplain differences are attributable to terrain alterations and the use of LiDAR
B1230	23.45	4.71	23.45	18.73	79.90	79.90	Floodplain differences are attributable to terrain alterations and the use of LiDAR
B1240	23.08	13.85	23.08	9.23	40.00	40.00	Floodplain differences are attributable to terrain alterations and the use of LiDAR
B1250	6.42	5.64	6.42	0.78	12.08	12.08	Floodplain differences are attributable to terrain alterations and the use of LiDAR
B1280	29.25	2.18	0.00	2.18	-	0.07	Floodplain differences are attributable to the rigorous approach employed in selecting storage locations for modeling throughout the watershed
B1290	33.87	13.02	0.00	13.02	-	0.38	Floodplain differences are attributable to the rigorous approach employed in selecting storage locations for modeling throughout the watershed
B1295	16.82	0.00	0.00	0.00	-	0.00	No Change
B1300	55.18	11.24	0.00	11.24	-	0.20	Floodplain differences are attributable to the rigorous approach employed in selecting storage locations for modeling throughout the watershed
B1310	41.43	6.03	0.00	6.03	-	0.15	Floodplain differences are attributable to the rigorous approach employed in selecting storage locations for modeling throughout the watershed
B1320	41.28	7.19	0.00	7.19	-	0.17	Floodplain differences are attributable to the rigorous approach employed in selecting storage locations for modeling throughout the watershed
B1330	93.26	22.33	0.00	22.33	-	0.24	Floodplain differences are attributable to the rigorous approach employed in selecting storage locations for modeling throughout the watershed
B1340	29.13	5.24	0.00	5.24	-	0.18	Floodplain differences are attributable to the rigorous approach employed in selecting storage locations for modeling throughout the watershed
B1346	19.16	0.00	0.00	0.00	-	0.00	No Change
B1348	18.34	0.05	0.00	0.05	-	0.00	Floodplain differences are attributable to the rigorous approach employed in selecting storage locations for modeling throughout the watershed
B1350	20.95	2.20	0.00	2.20	-	0.11	Floodplain differences are attributable to the rigorous approach employed in selecting storage locations for modeling throughout the watershed
B1352	22.35	3.22	0.00	3.22	-	0.14	Floodplain differences are attributable to the rigorous approach employed in selecting storage locations for modeling throughout the watershed
B1354	20.48	0.00	0.00	0.00	-	0.00	No Change
B1356	22.73	0.00	0.00	0.00	-	0.00	No Change
B1358	39.25	0.00	0.00	0.00	-	0.00	No Change
B1360	31.57	0.20	0.00	0.20	-	0.01	Floodplain differences are attributable to the rigorous approach employed in selecting storage locations for modeling throughout the watershed
B1364	8.12	0.00	0.00	0.00	-	0.00	No Change
B1366	25.23	2.56	0.00	2.56	-	0.10	Floodplain differences are attributable to the rigorous approach employed in selecting storage locations for modeling throughout the watershed
B1368	17.90	1.46	0.00	1.46	-	0.08	Floodplain differences are attributable to the rigorous approach employed in selecting storage locations for modeling throughout the watershed
B1370	64.35	2.68	0.00	2.68	-	0.04	Floodplain differences are attributable to the rigorous approach employed in selecting storage locations for modeling throughout the watershed
B1378	9.71	0.14	0.00	0.14	-	0.01	Floodplain differences are attributable to the rigorous approach employed in selecting storage locations for modeling throughout the watershed
B1380	61.43	0.82	0.00	0.82	-	0.01	Floodplain differences are attributable to the rigorous approach employed in selecting storage locations for modeling throughout the watershed
B1386	88.00	9.11	0.00	9.11	-	0.10	Floodplain differences are attributable to the rigorous approach employed in selecting storage locations for modeling throughout the watershed
B1388	4.18	1.43	4.18	2.74	65.68	65.68	Floodplain differences are attributable to terrain alterations and the use of LiDAR
B1390	75.38	34.03	39.98	5.95	14.88	7.89	Floodplain differences are attributable to terrain alterations and the use of LiDAR
B1400	23.18	12.98	23.18	10.20	44.01	44.01	Floodplain differences are attributable to terrain alterations and the use of LiDAR
B1410	11.58	3.13	11.58	8.46	73.01	73.01	Floodplain differences are attributable to terrain alterations and the use of LiDAR
B1420	11.44	10.23	11.44	1.21	10.54	10.54	Floodplain differences are attributable to terrain alterations and the use of LiDAR

Basin Name	Basin Area (Acres)	Ardaman 100 Year Floodplain (Acres)	FEMA Q3 Area (Acres)	FP Difference (Acres)	% Change FEMA Q3 Basis	%Change Basin Area Basis	Justification Category
B1430	36.18	0.12	0.00	0.12	-	0.00	Floodplain differences are attributable to the rigorous approach employed in selecting storage locations for modeling throughout the watershed
B1432	2.85	0.14	0.00	0.14	-	0.05	Floodplain differences are attributable to the rigorous approach employed in selecting storage locations for modeling throughout the watershed
B1434	27.71	0.16	0.00	0.16	-	0.01	Floodplain differences are attributable to the rigorous approach employed in selecting storage locations for modeling throughout the watershed
B1436	18.38	2.27	0.19	2.08	1091.37	11.33	Floodplain differences are attributable to terrain alterations and the use of LiDAR
B1438	8.28	1.74	0.00	1.74	-	0.21	Floodplain differences are attributable to the rigorous approach employed in selecting storage locations for modeling throughout the watershed
B1440	34.61	2.35	0.00	2.35	-	0.07	Floodplain differences are attributable to the rigorous approach employed in selecting storage locations for modeling throughout the watershed
B1450	16.07	0.27	7.22	6.95	96.29	43.24	Floodplain differences are attributable to terrain alterations and the use of LiDAR
B1460	24.68	4.09	1.25	2.84	227.14	11.50	Floodplain differences are attributable to terrain alterations and the use of LiDAR
B1465	10.84	0.30	3.14	2.84	90.49	26.17	Floodplain differences are attributable to terrain alterations and the use of LiDAR
B1470	18.02	2.22	5.87	3.66	62.22	20.28	Floodplain differences are attributable to terrain alterations and the use of LiDAR
B1480	16.48	0.32	16.48	16.16	98.06	98.06	Floodplain differences are attributable to terrain alterations and the use of LiDAR
B1490	7.57	0.08	7.57	7.49	99.00	99.00	Floodplain differences are attributable to terrain alterations and the use of LiDAR
B1496	28.72	0.18	0.00	0.18	-	0.01	Floodplain differences are attributable to the rigorous approach employed in selecting storage locations for modeling throughout the watershed
B1498	4.21	0.00	0.00	0.00	-	0.00	No Change
B1500	18.51	0.00	0.00	0.00	-	0.00	No Change
B1510	46.00	0.24	0.00	0.24	-	0.01	Floodplain differences are attributable to the rigorous approach employed in selecting storage locations for modeling throughout the watershed
B1520	25.99	0.00	0.00	0.00	-	0.00	No Change
B1525	13.57	0.20	0.00	0.20	-	0.02	Floodplain differences are attributable to the rigorous approach employed in selecting storage locations for modeling throughout the watershed
B1530	16.98	0.00	0.00	0.00	-	0.00	No Change
B1540	21.56	0.31	0.00	0.31	-	0.01	Floodplain differences are attributable to the rigorous approach employed in selecting storage locations for modeling throughout the watershed
B1543	24.04	0.28	0.00	0.28	-	0.01	Floodplain differences are attributable to the rigorous approach employed in selecting storage locations for modeling throughout the watershed
B1548	23.99	0.00	0.31	0.31	100.00	1.28	Floodplain differences are attributable to terrain alterations and the use of LiDAR
B1550	21.44	0.60	0.78	0.17	22.32	0.81	Floodplain differences are attributable to terrain alterations and the use of LiDAR
B1560	16.37	0.02	0.00	0.02	-	0.00	Floodplain differences are attributable to the rigorous approach employed in selecting storage locations for modeling throughout the watershed
B1570	11.39	0.46	0.00	0.46	-	0.04	Floodplain differences are attributable to the rigorous approach employed in selecting storage locations for modeling throughout the watershed
B1572	10.05	0.00	0.00	0.00	-	0.00	No Change
B1578	1.09	0.00	0.00	0.00	-	0.00	No Change
B1580	4.48	0.00	0.00	0.00	-	0.00	No Change
B1588	9.18	0.21	0.00	0.21	-	2.28	Floodplain differences are attributable to terrain alterations and the use of LiDAR
B1590	13.54	1.65	8.89	7.24	81.40	53.45	Floodplain differences are attributable to terrain alterations and the use of LiDAR
B1592	1.31	0.37	1.31	0.95	71.92	71.92	Floodplain differences are attributable to terrain alterations and the use of LiDAR
B1594	0.51	0.09	0.51	0.43	83.00	83.00	Floodplain differences are attributable to terrain alterations and the use of LiDAR
B1600	28.16	5.47	28.16	22.68	80.56	80.56	Floodplain differences are attributable to terrain alterations and the use of LiDAR
B1610	4.21	3.73	4.21	0.48	11.41	11.41	Floodplain differences are attributable to terrain alterations and the use of LiDAR
B1620	18.21	11.32	18.21	6.90	37.86	37.86	Floodplain differences are attributable to terrain alterations and the use of LiDAR
B1630	4.18	3.76	4.18	0.42	10.01	10.01	Floodplain differences are attributable to terrain alterations and the use of LiDAR
B1640	34.78	16.97	34.78	17.82	51.22	51.22	Floodplain differences are attributable to terrain alterations and the use of LiDAR
B1642	2.58	0.44	2.58	2.14	82.94	82.94	Floodplain differences are attributable to terrain alterations and the use of LiDAR
B1650	18.35	7.73	0.00	7.73	-	0.42	Floodplain differences are attributable to the rigorous approach employed in selecting storage locations for modeling throughout the watershed
B1660	23.73	11.40	0.00	11.40	-	0.48	Floodplain differences are attributable to the rigorous approach employed in selecting storage locations for modeling throughout the watershed
B1665	4.86	2.10	0.00	2.10	-	0.43	Floodplain differences are attributable to the rigorous approach employed in selecting storage locations for modeling throughout the watershed
B1667	8.46	2.44	0.00	2.44	-	0.29	Floodplain differences are attributable to the rigorous approach employed in selecting storage locations for modeling throughout the watershed
B1670	28.28	9.59	0.00	9.59	-	0.34	Floodplain differences are attributable to the rigorous approach employed in selecting storage locations for modeling throughout the watershed
B1678	5.69	0.00	0.00	0.00	-	0.00	No Change
B1680	12.68	5.07	0.00	5.07	-	0.40	Floodplain differences are attributable to the rigorous approach employed in selecting storage locations for modeling throughout the watershed
B1688	9.99	1.29	9.99	8.70	87.07	87.07	Floodplain differences are attributable to terrain alterations and the use of LiDAR
B1690	126.14	3.74	49.00	45.26	92.37	35.88	Floodplain differences are attributable to terrain alterations and the use of LiDAR
B1700	10.13	1.32	10.13	8.82	87.00	87.00	Floodplain differences are attributable to terrain alterations and the use of LiDAR
B1710	19.35	3.73	19.35	15.62	80.74	80.74	Floodplain differences are attributable to terrain alterations and the use of LiDAR
B1714	9.79	5.01	9.79	4.78	48.84	48.84	Floodplain differences are attributable to terrain alterations and the use of LiDAR
B1716	10.27	6.02	10.27	4.25	41.36	41.36	Floodplain differences are attributable to terrain alterations and the use of LiDAR
B1718	31.06	18.85	31.06	12.21	39.30	39.30	Floodplain differences are attributable to terrain alterations and the use of LiDAR
B1720	17.68	13.41	17.68	4.27	24.16	24.16	Floodplain differences are attributable to terrain alterations and the use of LiDAR
B1730	6.63	5.57	6.63	1.05	15.90	15.90	Floodplain differences are attributable to terrain alterations and the use of LiDAR
B1740	90.69	34.79	0.00	34.79	-	0.38	Floodplain differences are attributable to the rigorous approach employed in selecting storage locations for modeling throughout the watershed
B1750	19.46	6.91	0.00	6.91	-	0.36	Floodplain differences are attributable to the rigorous approach employed in selecting storage locations for modeling throughout the watershed
B1760	12.55	6.36	0.00	6.36	-	0.51	Floodplain differences are attributable to the rigorous approach employed in selecting storage locations for modeling throughout the watershed
B1770	51.12	2.74	0.00	2.74	-	0.05	Floodplain differences are attributable to the rigorous approach employed in selecting storage locations for modeling throughout the watershed
B1772	18.85	11.30	0.00	11.30	-	0.60	Floodplain differences are attributable to the rigorous approach employed in selecting storage locations for modeling throughout the watershed
B1780	61.56	13.53	0.00	13.53	-	0.22	Floodplain differences are attributable to the rigorous approach employed in selecting storage locations for modeling throughout the watershed

Basin Name	Basin Area (Acres)	Ardaman 100 Year Floodplain (Acres)	FEMA Q3 Area (Acres)	FP Difference (Acres)	% Change FEMA Q3 Basis	%Change Basin Area Basis	Justification Category
B1790	26.04	13.70	11.14	2.55	22.89	9.80	Floodplain differences are attributable to terrain alterations and the use of LiDAR
B1800	94.59	13.08	1.49	11.58	774.96	12.25	Floodplain differences are attributable to terrain alterations and the use of LiDAR
B1806	6.57	0.00	6.57	6.57	99.98	99.98	Floodplain differences are attributable to terrain alterations and the use of LiDAR
B1808	15.91	1.31	11.81	10.50	88.93	66.01	Floodplain differences are attributable to terrain alterations and the use of LiDAR
B1810	22.80	11.43	10.99	0.44	3.96	1.91	Floodplain differences are attributable to terrain alterations and the use of LiDAR
B1820	13.38	5.13	4.03	1.11	27.51	8.28	Floodplain differences are attributable to terrain alterations and the use of LiDAR
B1830	33.08	3.54	0.00	3.54	-	0.11	Floodplain differences are attributable to the rigorous approach employed in selecting storage locations for modeling throughout the watershed
B1840	31.78	2.49	0.00	2.49	-	0.08	Floodplain differences are attributable to the rigorous approach employed in selecting storage locations for modeling throughout the watershed
B1850	32.50	1.76	0.63	1.13	178.75	3.48	Floodplain differences are attributable to terrain alterations and the use of LiDAR
B1860	11.39	2.32	8.46	6.15	72.64	53.99	Floodplain differences are attributable to terrain alterations and the use of LiDAR
B1870	9.01	0.23	9.01	8.78	97.44	97.44	Floodplain differences are attributable to terrain alterations and the use of LiDAR
B1880	131.16	14.65	61.99	47.34	76.36	36.09	Floodplain differences are attributable to terrain alterations and the use of LiDAR
B1888	5.13	0.00	2.67	2.67	100.00	52.11	Floodplain differences are attributable to terrain alterations and the use of LiDAR
B1890	42.41	16.21	41.75	25.54	61.18	60.23	Floodplain differences are attributable to terrain alterations and the use of LiDAR
B1892	4.79	1.88	4.79	2.91	60.75	60.75	Floodplain differences are attributable to terrain alterations and the use of LiDAR
B1893	7.72	7.39	7.72	0.32	4.19	4.19	Floodplain differences are attributable to terrain alterations and the use of LiDAR
B1895	11.38	7.12	11.38	4.27	37.48	37.48	Floodplain differences are attributable to terrain alterations and the use of LiDAR
B1900	38.52	6.97	38.52	31.54	81.90	81.90	Floodplain differences are attributable to terrain alterations and the use of LiDAR
B1910	25.34	20.00	25.34	5.34	21.09	21.09	Floodplain differences are attributable to terrain alterations and the use of LiDAR
B1920	3.22	2.57	3.22	0.65	20.23	20.23	Floodplain differences are attributable to terrain alterations and the use of LiDAR
B1930	2.03	1.62	2.03	0.41	20.11	20.11	Floodplain differences are attributable to terrain alterations and the use of LiDAR
B1940	22.61	7.57	22.61	15.04	66.51	66.51	Floodplain differences are attributable to terrain alterations and the use of LiDAR
B1950	18.38	1.05	8.65	7.60	87.88	41.35	Floodplain differences are attributable to terrain alterations and the use of LiDAR
B1952	6.37	0.30	6.37	6.07	95.29	95.29	Floodplain differences are attributable to terrain alterations and the use of LiDAR
B1960	35.05	3.00	31.66	28.67	90.53	81.78	Floodplain differences are attributable to terrain alterations and the use of LiDAR
B1970	24.92	1.00	23.69	22.69	95.78	91.08	Floodplain differences are attributable to terrain alterations and the use of LiDAR
B1980	39.92	5.84	39.92	34.07	85.37	85.37	Floodplain differences are attributable to terrain alterations and the use of LiDAR
B1990	1.90	1.46	1.90	0.44	23.11	23.11	Floodplain differences are attributable to terrain alterations and the use of LiDAR
B2000	6.12	0.00	6.12	6.12	100.00	100.00	Floodplain differences are attributable to terrain alterations and the use of LiDAR
B2010	26.23	15.80	26.23	10.43	39.76	39.76	Floodplain differences are attributable to terrain alterations and the use of LiDAR
B2020	20.47	14.14	20.47	6.33	30.92	30.92	Floodplain differences are attributable to terrain alterations and the use of LiDAR
B2030	33.44	8.37	33.44	25.07	74.96	74.96	Floodplain differences are attributable to terrain alterations and the use of LiDAR
B2040	74.86	3.46	49.75	46.29	93.05	61.83	Floodplain differences are attributable to terrain alterations and the use of LiDAR
B2050	48.98	15.38	48.98	33.61	68.61	68.61	Floodplain differences are attributable to terrain alterations and the use of LiDAR
B2060	23.16	0.73	7.43	6.71	90.24	28.95	Floodplain differences are attributable to terrain alterations and the use of LiDAR
B2070	19.43	1.70	19.41	17.72	91.27	91.17	Floodplain differences are attributable to terrain alterations and the use of LiDAR
B2075	10.59	0.08	10.59	10.51	99.26	99.26	Floodplain differences are attributable to terrain alterations and the use of LiDAR
B2080	17.66	5.22	17.66	12.44	70.44	70.44	Floodplain differences are attributable to terrain alterations and the use of LiDAR
B2090	23.03	0.23	0.00	0.23	-	0.01	Floodplain differences are attributable to the rigorous approach employed in selecting storage locations for modeling throughout the watershed
B2120	10.39	0.00	0.00	0.00	-	0.00	No Change
B2130	24.50	1.68	0.00	1.68	-	0.07	Floodplain differences are attributable to the rigorous approach employed in selecting storage locations for modeling throughout the watershed
B2133	8.32	0.11	0.00	0.11	-	0.01	Floodplain differences are attributable to the rigorous approach employed in selecting storage locations for modeling throughout the watershed
B2134	6.07	0.12	0.00	0.12	-	0.02	Floodplain differences are attributable to the rigorous approach employed in selecting storage locations for modeling throughout the watershed
B2136	8.60	0.16	0.00	0.16	-	0.02	Floodplain differences are attributable to the rigorous approach employed in selecting storage locations for modeling throughout the watershed
B2138	34.11	0.70	0.00	0.70	-	0.02	Floodplain differences are attributable to the rigorous approach employed in selecting storage locations for modeling throughout the watershed
B2140	22.54	7.81	0.00	7.81	-	0.35	Floodplain differences are attributable to the rigorous approach employed in selecting storage locations for modeling throughout the watershed
B2148	12.39	0.05	0.42	0.37	88.37	3.01	Floodplain differences are attributable to terrain alterations and the use of LiDAR
B2150	21.51	1.22	1.29	0.07	5.30	0.32	Floodplain differences are attributable to terrain alterations and the use of LiDAR
B2160	43.72	8.64	0.00	8.64	-	0.20	Floodplain differences are attributable to the rigorous approach employed in selecting storage locations for modeling throughout the watershed
B2165	11.53	0.03	2.43	2.40	98.59	20.78	Floodplain differences are attributable to terrain alterations and the use of LiDAR
B2168	17.16	0.23	0.00	0.23	-	0.01	Floodplain differences are attributable to the rigorous approach employed in selecting storage locations for modeling throughout the watershed
B2170	50.35	9.96	22.34	12.37	55.40	24.58	Floodplain differences are attributable to terrain alterations and the use of LiDAR
B2180	33.17	0.30	33.17	32.87	99.10	99.10	Floodplain differences are attributable to terrain alterations and the use of LiDAR
B2190	91.81	56.94	91.81	34.87	37.98	37.98	Floodplain differences are attributable to terrain alterations and the use of LiDAR
B2200	45.05	21.65	37.77	16.12	42.68	35.79	Floodplain differences are attributable to terrain alterations and the use of LiDAR
B2205	23.15	1.86	0.00	1.86	-	0.08	Floodplain differences are attributable to the rigorous approach employed in selecting storage locations for modeling throughout the watershed
B2210	21.33	14.18	13.72	0.47	3.41	2.20	Floodplain differences are attributable to terrain alterations and the use of LiDAR
B2215	4.95	2.48	0.04	2.44	5525.69	49.21	Floodplain differences are attributable to terrain alterations and the use of LiDAR
B2218	19.64	15.86	5.26	10.60	201.40	53.97	Floodplain differences are attributable to terrain alterations and the use of LiDAR
B2220	12.78	7.32	4.69	2.63	56.12	20.59	Floodplain differences are attributable to terrain alterations and the use of LiDAR

Basin Name	Basin Area (Acres)	Ardaman 100 Year Floodplain (Acres)	FEMA Q3 Area (Acres)	FP Difference (Acres)	% Change FEMA Q3 Basis	%Change Basin Area Basis	Justification Category
B2230	37.09	23.06	5.41	17.65	326.33	47.59	Floodplain differences are attributable to terrain alterations and the use of LiDAR
B2245	26.77	17.52	3.34	14.18	424.33	52.97	Floodplain differences are attributable to terrain alterations and the use of LiDAR
B2247	3.03	1.96	0.00	1.96	-	0.65	Floodplain differences are attributable to the rigorous approach employed in selecting storage locations for modeling throughout the watershed
B2250	26.33	17.16	18.60	1.44	7.73	5.46	Floodplain differences are attributable to terrain alterations and the use of LiDAR
B2260	15.12	8.40	8.09	0.31	3.82	2.04	Floodplain differences are attributable to terrain alterations and the use of LiDAR
B2270	23.92	15.77	23.85	8.07	33.85	33.76	Floodplain differences are attributable to terrain alterations and the use of LiDAR
B2280	54.71	37.90	54.71	16.81	30.73	30.73	Floodplain differences are attributable to terrain alterations and the use of LiDAR
B2290	27.66	21.90	19.09	2.80	14.68	10.13	Floodplain differences are attributable to terrain alterations and the use of LiDAR
B2295	44.92	22.81	15.33	7.47	48.75	16.64	Floodplain differences are attributable to terrain alterations and the use of LiDAR
B2300	28.40	19.42	16.71	2.71	16.22	9.54	Floodplain differences are attributable to terrain alterations and the use of LiDAR
B2308	56.28	5.46	20.15	14.70	72.92	26.11	Floodplain differences are attributable to terrain alterations and the use of LiDAR
B2310	38.91	16.35	33.00	16.65	50.44	42.78	Floodplain differences are attributable to terrain alterations and the use of LiDAR
B2320	38.92	4.41	38.92	34.51	88.66	88.66	Floodplain differences are attributable to terrain alterations and the use of LiDAR
B2330	23.91	15.00	23.91	8.92	37.28	37.28	Floodplain differences are attributable to terrain alterations and the use of LiDAR
B2340	35.10	24.28	35.10	10.82	30.82	30.82	Floodplain differences are attributable to terrain alterations and the use of LiDAR
B2350	22.87	0.24	22.87	22.63	98.93	98.93	Floodplain differences are attributable to terrain alterations and the use of LiDAR
B2360	3.78	0.51	3.78	3.27	86.46	86.46	Floodplain differences are attributable to terrain alterations and the use of LiDAR
B2368	14.72	0.00	14.72	14.72	100.00	100.00	Floodplain differences are attributable to terrain alterations and the use of LiDAR
B2370	66.53	7.83	66.53	58.69	88.23	88.23	Floodplain differences are attributable to terrain alterations and the use of LiDAR
B2380	75.04	2.58	75.04	72.46	96.56	96.56	Floodplain differences are attributable to terrain alterations and the use of LiDAR
B2388	35.01	7.91	35.01	27.10	77.41	77.41	Floodplain differences are attributable to terrain alterations and the use of LiDAR
B2390	44.55	18.97	44.55	25.58	57.42	57.42	Floodplain differences are attributable to terrain alterations and the use of LiDAR
B2400	19.44	0.00	19.44	19.44	100.00	100.00	Floodplain differences are attributable to terrain alterations and the use of LiDAR
B2410	46.76	29.07	46.76	17.68	37.82	37.82	Floodplain differences are attributable to terrain alterations and the use of LiDAR
B2420	8.34	2.37	8.34	5.96	71.53	71.53	Floodplain differences are attributable to terrain alterations and the use of LiDAR
B2422	7.98	0.72	7.98	7.26	90.98	90.98	Floodplain differences are attributable to terrain alterations and the use of LiDAR
B2424	12.34	1.70	12.34	10.63	86.18	86.18	Floodplain differences are attributable to terrain alterations and the use of LiDAR
B2430	55.37	28.11	33.09	4.98	15.06	9.00	Floodplain differences are attributable to terrain alterations and the use of LiDAR
B2435	2.36	1.26	2.36	1.10	46.67	46.67	Floodplain differences are attributable to terrain alterations and the use of LiDAR
B2440	19.71	5.47	10.37	4.89	47.22	24.84	Floodplain differences are attributable to terrain alterations and the use of LiDAR
B2450	23.86	20.98	23.86	2.88	12.08	12.08	Floodplain differences are attributable to terrain alterations and the use of LiDAR
B2460	145.00	66.27	145.00	78.73	54.30	54.30	Floodplain differences are attributable to terrain alterations and the use of LiDAR
B9033	14.33	2.99	0.00	2.99	-	0.21	Floodplain differences are attributable to the rigorous approach employed in selecting storage locations for modeling throughout the watershed
B9034	19.82	0.92	0.00	0.92	-	0.05	Floodplain differences are attributable to the rigorous approach employed in selecting storage locations for modeling throughout the watershed
B9043	7.58	0.00	0.00	0.00	-	0.00	No Change
B9044	16.93	0.16	0.00	0.16	-	0.01	Floodplain differences are attributable to the rigorous approach employed in selecting storage locations for modeling throughout the watershed
B9076	3.67	0.24	3.67	3.44	93.56	93.56	Floodplain differences are attributable to terrain alterations and the use of LiDAR
B9078	21.44	6.64	21.44	14.80	69.04	69.04	Floodplain differences are attributable to terrain alterations and the use of LiDAR
B9079	6.52	1.70	6.52	4.82	73.93	73.93	Floodplain differences are attributable to terrain alterations and the use of LiDAR
B9130	16.98	0.00	2.26	2.26	100.00	13.32	Floodplain differences are attributable to terrain alterations and the use of LiDAR
B9145	8.70	0.00	6.20	6.20	100.00	71.26	Floodplain differences are attributable to terrain alterations and the use of LiDAR
B9710	12.26	0.55	0.00	0.55	-	0.04	Floodplain differences are attributable to the rigorous approach employed in selecting storage locations for modeling throughout the watershed
C0010	37.60	1.66	0.00	1.66	-	0.04	Floodplain differences are attributable to the rigorous approach employed in selecting storage locations for modeling throughout the watershed
C0020	23.85	0.68	0.00	0.68	-	0.03	Floodplain differences are attributable to the rigorous approach employed in selecting storage locations for modeling throughout the watershed
C0030	15.24	0.87	0.00	0.87	-	0.06	Floodplain differences are attributable to the rigorous approach employed in selecting storage locations for modeling throughout the watershed
C0040	55.26	1.31	0.00	1.31	-	0.02	Floodplain differences are attributable to the rigorous approach employed in selecting storage locations for modeling throughout the watershed
C0043	30.13	0.62	0.00	0.62	-	0.02	Floodplain differences are attributable to the rigorous approach employed in selecting storage locations for modeling throughout the watershed
C0045	26.77	0.74	0.00	0.74	-	0.03	Floodplain differences are attributable to the rigorous approach employed in selecting storage locations for modeling throughout the watershed
C0050	6.33	0.24	0.00	0.24	-	0.04	Floodplain differences are attributable to the rigorous approach employed in selecting storage locations for modeling throughout the watershed
C0051	29.10	2.37	0.00	2.37	-	0.08	Floodplain differences are attributable to the rigorous approach employed in selecting storage locations for modeling throughout the watershed
C0052	74.23	3.62	19.44	15.82	81.38	21.32	Floodplain differences are attributable to terrain alterations and the use of LiDAR
C0054	39.82	0.00	4.13	4.13	100.00	10.37	Floodplain differences are attributable to terrain alterations and the use of LiDAR
C0056	17.61	0.00	0.00	0.00	-	0.00	No Change
C0058	16.18	0.40	0.00	0.40	-	0.02	Floodplain differences are attributable to the rigorous approach employed in selecting storage locations for modeling throughout the watershed
C0059	8.47	0.00	0.00	0.00	-	0.00	No Change
C0060	17.35	0.45	0.00	0.45	-	0.03	Floodplain differences are attributable to the rigorous approach employed in selecting storage locations for modeling throughout the watershed
C0070	55.11	0.94	0.00	0.94	-	0.02	Floodplain differences are attributable to the rigorous approach employed in selecting storage locations for modeling throughout the watershed
C0080	27.75	0.10	0.00	0.10	-	0.00	Floodplain differences are attributable to the rigorous approach employed in selecting storage locations for modeling throughout the watershed
C0090	37.95	1.83	0.00	1.83	-	0.05	Floodplain differences are attributable to the rigorous approach employed in selecting storage locations for modeling throughout the watershed
C0100	53.32	4.91	0.00	4.91	-	0.09	Floodplain differences are attributable to the rigorous approach employed in selecting storage locations for modeling throughout the watershed

Basin Name	Basin Area (Acres)	Ardaman 100 Year Floodplain (Acres)	FEMA Q3 Area (Acres)	FP Difference (Acres)	% Change FEMA Q3 Basis	%Change Basin Area Basis	Justification Category
C0110	72.73	2.14	0.00	2.14	-	0.03	Floodplain differences are attributable to the rigorous approach employed in selecting storage locations for modeling throughout the watershed
C0120	35.31	1.49	0.00	1.49	-	0.04	Floodplain differences are attributable to the rigorous approach employed in selecting storage locations for modeling throughout the watershed
C0130	32.48	0.00	0.00	0.00	-	0.00	No Change
C0140	16.52	0.00	0.00	0.00	-	0.00	No Change
C0145	12.97	0.00	0.00	0.00	-	0.00	No Change
C0150	41.66	0.20	0.00	0.20	-	0.00	Floodplain differences are attributable to the rigorous approach employed in selecting storage locations for modeling throughout the watershed
C0160	8.44	0.00	0.00	0.00	-	0.00	No Change
C0170	11.07	0.00	0.00	0.00	-	0.00	No Change
C0180	22.10	0.60	0.00	0.60	-	0.03	Floodplain differences are attributable to the rigorous approach employed in selecting storage locations for modeling throughout the watershed
C0210	19.02	1.91	0.00	1.91	-	0.10	Floodplain differences are attributable to the rigorous approach employed in selecting storage locations for modeling throughout the watershed
C0230	55.87	1.23	8.07	6.84	84.74	12.25	Floodplain differences are attributable to terrain alterations and the use of LiDAR
C0240	33.94	2.66	6.80	4.14	60.89	12.20	Floodplain differences are attributable to terrain alterations and the use of LiDAR
C0250	32.57	4.32	18.07	13.76	76.12	42.24	Floodplain differences are attributable to terrain alterations and the use of LiDAR
C0260	3.63	0.87	3.63	2.76	76.02	76.02	Floodplain differences are attributable to terrain alterations and the use of LiDAR
C0265	3.67	0.59	3.67	3.08	83.81	83.81	Floodplain differences are attributable to terrain alterations and the use of LiDAR
C0270	72.11	3.22	58.87	55.66	94.54	77.18	Floodplain differences are attributable to terrain alterations and the use of LiDAR
C0290	30.46	0.92	26.82	25.90	96.57	85.05	Floodplain differences are attributable to terrain alterations and the use of LiDAR
C0300	7.58	0.00	0.09	0.09	100.00	1.13	Floodplain differences are attributable to terrain alterations and the use of LiDAR
C0310	44.13	3.42	18.84	15.41	81.83	34.93	Floodplain differences are attributable to terrain alterations and the use of LiDAR
C0313	16.12	0.01	5.81	5.80	99.79	35.98	Floodplain differences are attributable to terrain alterations and the use of LiDAR
C0315	16.62	0.00	0.00	0.00	-	0.00	No Change
C0323	1.39	0.18	1.39	1.21	87.17	87.17	Floodplain differences are attributable to terrain alterations and the use of LiDAR
C0326	16.21	0.75	5.19	4.44	85.55	27.41	Floodplain differences are attributable to terrain alterations and the use of LiDAR
C0330	37.89	8.86	17.57	8.71	49.58	23.00	Floodplain differences are attributable to terrain alterations and the use of LiDAR
C0340	5.56	2.09	5.56	3.46	62.33	62.33	Floodplain differences are attributable to terrain alterations and the use of LiDAR
C0345	4.45	0.09	4.11	4.02	97.71	90.23	Floodplain differences are attributable to terrain alterations and the use of LiDAR
C0350	19.31	0.00	0.00	0.00	-	0.00	No Change
C0375	26.30	0.94	15.29	14.35	93.85	54.57	Floodplain differences are attributable to terrain alterations and the use of LiDAR
C0377	8.37	0.35	2.97	2.62	88.36	31.31	Floodplain differences are attributable to terrain alterations and the use of LiDAR
C0380	22.67	1.96	0.00	1.96	-	0.09	Floodplain differences are attributable to the rigorous approach employed in selecting storage locations for modeling throughout the watershed
C0390	24.65	3.28	0.00	3.28	-	0.13	Floodplain differences are attributable to the rigorous approach employed in selecting storage locations for modeling throughout the watershed
C0400	37.50	9.80	0.00	9.80	-	0.26	Floodplain differences are attributable to the rigorous approach employed in selecting storage locations for modeling throughout the watershed
C0410	95.69	0.91	0.00	0.91	-	0.01	Floodplain differences are attributable to the rigorous approach employed in selecting storage locations for modeling throughout the watershed
C0420	7.50	0.00	0.00	0.00	-	0.00	No Change
C0430	16.36	1.16	0.00	1.16	-	0.07	Floodplain differences are attributable to the rigorous approach employed in selecting storage locations for modeling throughout the watershed
C0431	31.25	1.83	0.00	1.83	-	0.06	Floodplain differences are attributable to the rigorous approach employed in selecting storage locations for modeling throughout the watershed
C0440	4.14	0.95	0.00	0.95	-	0.23	Floodplain differences are attributable to the rigorous approach employed in selecting storage locations for modeling throughout the watershed
C0450	26.57	0.00	0.00	0.00	-	0.00	No Change
C0460	57.82	2.68	0.00	2.68	-	0.05	Floodplain differences are attributable to the rigorous approach employed in selecting storage locations for modeling throughout the watershed
C0463	19.29	0.00	0.00	0.00	-	0.00	No Change
C0465	15.02	0.00	0.00	0.00	-	0.00	No Change
C0470	7.15	0.00	0.00	0.00	-	0.00	No Change
C0472	12.40	1.28	0.00	1.28	-	0.10	Floodplain differences are attributable to the rigorous approach employed in selecting storage locations for modeling throughout the watershed
C0475	35.33	1.98	0.00	1.98	-	0.06	Floodplain differences are attributable to the rigorous approach employed in selecting storage locations for modeling throughout the watershed
C0480	41.41	0.00	0.00	0.00	-	0.00	No Change
C0490	69.14	2.65	17.29	14.64	84.67	21.17	Floodplain differences are attributable to terrain alterations and the use of LiDAR
C0491	11.17	0.49	0.00	0.49	-	0.04	Floodplain differences are attributable to the rigorous approach employed in selecting storage locations for modeling throughout the watershed
C0492	8.08	0.33	0.66	0.34	50.76	4.18	Floodplain differences are attributable to terrain alterations and the use of LiDAR
C0493	1.49	0.34	0.00	0.34	-	0.23	Floodplain differences are attributable to the rigorous approach employed in selecting storage locations for modeling throughout the watershed
C0494	23.90	1.61	7.52	5.91	78.61	24.72	Floodplain differences are attributable to terrain alterations and the use of LiDAR
C0495	3.80	0.09	0.00	0.09	-	0.02	Floodplain differences are attributable to the rigorous approach employed in selecting storage locations for modeling throughout the watershed
C0496	34.76	3.49	12.82	9.32	72.74	26.82	Floodplain differences are attributable to terrain alterations and the use of LiDAR
C0497	13.12	0.23	0.00	0.23	-	0.02	Floodplain differences are attributable to the rigorous approach employed in selecting storage locations for modeling throughout the watershed
C0498	22.40	0.49	0.00	0.49	-	0.02	Floodplain differences are attributable to the rigorous approach employed in selecting storage locations for modeling throughout the watershed
C0499	16.63	0.06	0.00	0.06	-	0.00	Floodplain differences are attributable to the rigorous approach employed in selecting storage locations for modeling throughout the watershed
C0500	6.37	0.20	0.00	0.20	-	0.03	Floodplain differences are attributable to the rigorous approach employed in selecting storage locations for modeling throughout the watershed
C0505	1.49	0.00	0.00	0.00	-	0.00	No Change
C0508	33.18	0.04	0.00	0.04	-	0.00	Floodplain differences are attributable to the rigorous approach employed in selecting storage locations for modeling throughout the watershed
C0510	15.55	0.37	0.00	0.37	-	0.02	Floodplain differences are attributable to the rigorous approach employed in selecting storage locations for modeling throughout the watershed
C0512	2.95	0.45	0.00	0.45	-	0.15	Floodplain differences are attributable to the rigorous approach employed in selecting storage locations for modeling throughout the watershed

Basin Name	Basin Area (Acres)	Ardaman 100 Year Floodplain (Acres)	FEMA Q3 Area (Acres)	FP Difference (Acres)	% Change FEMA Q3 Basis	%Change Basin Area Basis	Justification Category
C0515	17.78	0.00	0.00	0.00	-	0.00	No Change
C0520	7.18	0.00	0.00	0.00	-	0.00	No Change
C0530	22.94	0.00	0.00	0.00	-	0.00	No Change
C0536	20.16	0.00	0.00	0.00	-	0.00	No Change
C0538	52.53	0.00	0.00	0.00	-	0.00	No Change
C0540	6.76	0.00	0.00	0.00	-	0.00	No Change
C0546	19.30	0.00	0.00	0.00	-	0.00	No Change
C0548	31.69	0.00	0.00	0.00	-	0.00	No Change
C0550	16.55	0.00	0.00	0.00	-	0.00	No Change
C0551	27.17	0.64	0.00	0.64	-	0.02	Floodplain differences are attributable to the rigorous approach employed in selecting storage locations for modeling throughout the watershed
C0552	9.67	0.60	0.00	0.60	-	0.06	Floodplain differences are attributable to the rigorous approach employed in selecting storage locations for modeling throughout the watershed
C0554	10.21	0.00	0.00	0.00	-	0.00	No Change
C0556	11.87	0.00	0.00	0.00	-	0.00	No Change
C0557	6.77	0.00	0.00	0.00	-	0.00	No Change
C0558	13.71	0.00	0.00	0.00	-	0.00	No Change
C0559	5.36	0.00	0.00	0.00	-	0.00	No Change
C0560	17.39	0.00	0.00	0.00	-	0.00	No Change
C0565	6.74	0.00	0.00	0.00	-	0.00	No Change
C0570	43.45	3.78	0.00	3.78	-	0.09	Floodplain differences are attributable to the rigorous approach employed in selecting storage locations for modeling throughout the watershed
C0580	32.00	0.46	0.00	0.46	-	0.01	Floodplain differences are attributable to the rigorous approach employed in selecting storage locations for modeling throughout the watershed
C0585	1.67	0.08	0.00	0.08	-	0.05	Floodplain differences are attributable to the rigorous approach employed in selecting storage locations for modeling throughout the watershed
C0590	16.57	0.74	0.00	0.74	-	0.04	Floodplain differences are attributable to the rigorous approach employed in selecting storage locations for modeling throughout the watershed
C0600	31.06	0.00	0.00	0.00	-	0.00	No Change
C0602	20.65	0.00	0.00	0.00	-	0.00	No Change
C0603	26.76	0.00	0.00	0.00	-	0.00	No Change
C0604	19.80	0.00	0.00	0.00	-	0.00	No Change
C0606	19.08	0.00	0.00	0.00	-	0.00	No Change
C0607	20.95	0.22	0.00	0.22	-	0.01	Floodplain differences are attributable to the rigorous approach employed in selecting storage locations for modeling throughout the watershed
C0608	43.76	0.00	0.00	0.00	-	0.00	No Change
C0610	4.51	0.00	0.00	0.00	-	0.00	No Change
C0620	8.63	0.00	0.00	0.00	-	0.00	No Change
C0630	40.21	0.00	0.00	0.00	-	0.00	No Change
C0640	19.43	0.00	0.00	0.00	-	0.00	No Change
C0650	11.14	0.00	0.00	0.00	-	0.00	No Change
C0660	20.37	0.00	0.00	0.00	-	0.00	No Change
C0670	20.34	0.00	0.00	0.00	-	0.00	No Change
C0673	5.47	0.00	0.00	0.00	-	0.00	No Change
C0676	5.81	0.00	0.00	0.00	-	0.00	No Change
C0680	5.28	0.05	0.00	0.05	-	0.01	Floodplain differences are attributable to the rigorous approach employed in selecting storage locations for modeling throughout the watershed
C0690	10.02	0.75	0.00	0.75	-	0.07	Floodplain differences are attributable to the rigorous approach employed in selecting storage locations for modeling throughout the watershed
C0696	10.21	0.07	0.00	0.07	-	0.01	Floodplain differences are attributable to the rigorous approach employed in selecting storage locations for modeling throughout the watershed
C0698	26.50	3.60	0.00	3.60	-	0.14	Floodplain differences are attributable to the rigorous approach employed in selecting storage locations for modeling throughout the watershed
C0700	26.26	4.27	0.00	4.27	-	0.16	Floodplain differences are attributable to the rigorous approach employed in selecting storage locations for modeling throughout the watershed
C0710	66.99	9.44	0.00	9.44	-	0.14	Floodplain differences are attributable to the rigorous approach employed in selecting storage locations for modeling throughout the watershed
C0720	43.91	0.36	0.00	0.36	-	0.01	Floodplain differences are attributable to the rigorous approach employed in selecting storage locations for modeling throughout the watershed
C0730	50.66	0.16	0.00	0.16	-	0.00	Floodplain differences are attributable to the rigorous approach employed in selecting storage locations for modeling throughout the watershed
C0740	13.92	0.00	0.00	0.00	-	0.00	No Change
C0750	60.16	2.03	0.00	2.03	-	0.03	Floodplain differences are attributable to the rigorous approach employed in selecting storage locations for modeling throughout the watershed
C0760	22.88	0.67	0.00	0.67	-	0.03	Floodplain differences are attributable to the rigorous approach employed in selecting storage locations for modeling throughout the watershed
C0765	18.44	0.00	0.00	0.00	-	0.00	No Change
C0770	30.77	3.10	0.00	3.10	-	0.10	Floodplain differences are attributable to the rigorous approach employed in selecting storage locations for modeling throughout the watershed
C0780	34.24	1.62	5.54	3.92	70.77	11.46	Floodplain differences are attributable to terrain alterations and the use of LiDAR
C0786	14.06	1.24	0.00	1.24	-	0.09	Floodplain differences are attributable to the rigorous approach employed in selecting storage locations for modeling throughout the watershed
C0788	5.45	0.00	0.00	0.00	-	0.00	No Change
C0790	36.79	3.58	0.00	3.58	-	0.10	Floodplain differences are attributable to the rigorous approach employed in selecting storage locations for modeling throughout the watershed
C0792	1.80	0.23	0.00	0.23	-	0.13	Floodplain differences are attributable to the rigorous approach employed in selecting storage locations for modeling throughout the watershed
C0793	12.28	0.03	0.00	0.03	-	0.00	Floodplain differences are attributable to the rigorous approach employed in selecting storage locations for modeling throughout the watershed
C0794	6.31	0.00	0.00	0.00	-	0.00	No Change
C0795	9.83	0.42	0.00	0.42	-	0.04	Floodplain differences are attributable to the rigorous approach employed in selecting storage locations for modeling throughout the watershed
C0796	14.64	0.16	0.00	0.16	-	0.01	Floodplain differences are attributable to the rigorous approach employed in selecting storage locations for modeling throughout the watershed

Basin Name	Basin Area (Acres)	Ardaman 100 Year Floodplain (Acres)	FEMA Q3 Area (Acres)	FP Difference (Acres)	% Change FEMA Q3 Basis	%Change Basin Area Basis	Justification Category
C0797	29.77	4.02	0.40	3.62	905.23	12.16	Floodplain differences are attributable to terrain alterations and the use of LiDAR
C0800	50.20	2.49	5.67	3.18	56.09	6.33	Floodplain differences are attributable to terrain alterations and the use of LiDAR
C0802	12.59	0.00	0.00	0.00	-	0.00	No Change
C0805	60.87	11.13	37.18	26.05	70.06	42.79	Floodplain differences are attributable to terrain alterations and the use of LiDAR
C0810	105.26	21.60	38.36	16.76	43.70	15.92	Floodplain differences are attributable to terrain alterations and the use of LiDAR
C0811	59.31	8.75	35.46	26.70	75.31	45.03	Floodplain differences are attributable to terrain alterations and the use of LiDAR
C0812	11.70	3.08	10.29	7.22	70.11	61.65	Floodplain differences are attributable to terrain alterations and the use of LiDAR
C0813	9.43	0.41	2.57	2.17	84.23	22.97	Floodplain differences are attributable to terrain alterations and the use of LiDAR
C0815	13.40	0.50	8.99	8.49	94.44	63.36	Floodplain differences are attributable to terrain alterations and the use of LiDAR
C0817	11.67	0.64	0.02	0.63	3510.35	5.36	Floodplain differences are attributable to terrain alterations and the use of LiDAR
C0820	4.10	2.09	4.00	1.91	47.66	46.51	Floodplain differences are attributable to terrain alterations and the use of LiDAR
C0823	9.05	0.00	5.82	5.82	100.00	64.29	Floodplain differences are attributable to terrain alterations and the use of LiDAR
C0826	38.96	4.60	10.90	6.30	57.79	16.18	Floodplain differences are attributable to terrain alterations and the use of LiDAR
C0830	27.85	14.08	3.74	10.34	276.93	37.14	Floodplain differences are attributable to terrain alterations and the use of LiDAR
C0845	10.56	0.44	0.24	0.21	87.89	1.96	Floodplain differences are attributable to terrain alterations and the use of LiDAR
C0850	20.36	3.22	7.67	4.46	58.09	21.88	Floodplain differences are attributable to terrain alterations and the use of LiDAR
C0852	5.21	0.00	0.00	0.00	-	0.00	No Change
C0855	22.56	0.03	0.00	0.03	-	0.00	Floodplain differences are attributable to the rigorous approach employed in selecting storage locations for modeling throughout the watershed
C0857	30.33	0.04	0.00	0.04	-	0.00	Floodplain differences are attributable to the rigorous approach employed in selecting storage locations for modeling throughout the watershed
C0860	65.09	9.48	12.23	2.75	22.46	4.22	Floodplain differences are attributable to terrain alterations and the use of LiDAR
C0870	112.54	61.11	86.24	25.12	29.13	22.32	Floodplain differences are attributable to terrain alterations and the use of LiDAR
C0916	0.37	0.00	0.00	0.00	-	0.00	No Change
C0918	0.31	0.00	0.00	0.00	-	0.00	No Change
C0920	9.79	0.00	0.00	0.00	-	0.00	Floodplain differences are attributable to the rigorous approach employed in selecting storage locations for modeling throughout the watershed
C0922	4.18	0.00	0.00	0.00	-	0.00	No Change
C0923	16.70	0.23	0.00	0.23	-	0.01	Floodplain differences are attributable to the rigorous approach employed in selecting storage locations for modeling throughout the watershed
C0924	21.92	0.36	0.00	0.36	-	0.02	Floodplain differences are attributable to the rigorous approach employed in selecting storage locations for modeling throughout the watershed
C0925	62.20	12.01	1.35	10.66	788.92	17.13	Floodplain differences are attributable to terrain alterations and the use of LiDAR
C0927	8.21	1.09	0.00	1.09	-	0.13	Floodplain differences are attributable to the rigorous approach employed in selecting storage locations for modeling throughout the watershed
C0928	4.75	0.60	0.00	0.60	-	0.13	Floodplain differences are attributable to the rigorous approach employed in selecting storage locations for modeling throughout the watershed
C0930	15.11	2.06	0.00	2.06	-	0.14	Floodplain differences are attributable to the rigorous approach employed in selecting storage locations for modeling throughout the watershed
C0940	26.24	0.03	3.92	3.89	99.25	14.83	Floodplain differences are attributable to terrain alterations and the use of LiDAR
C0950	6.43	1.43	2.67	1.24	46.52	19.36	Floodplain differences are attributable to terrain alterations and the use of LiDAR
C0958	12.59	3.33	6.18	2.85	46.16	22.65	Floodplain differences are attributable to terrain alterations and the use of LiDAR
C0960	12.47	1.89	12.16	10.27	84.49	82.40	Floodplain differences are attributable to terrain alterations and the use of LiDAR
C0970	7.89	5.38	7.89	2.51	31.81	31.81	Floodplain differences are attributable to terrain alterations and the use of LiDAR
C1030	23.04	6.72	8.68	1.97	22.66	8.54	Floodplain differences are attributable to terrain alterations and the use of LiDAR
C1040	10.26	8.19	10.26	2.07	20.13	20.13	Floodplain differences are attributable to terrain alterations and the use of LiDAR
C1050	21.08	0.26	0.00	0.26	-	0.01	Floodplain differences are attributable to the rigorous approach employed in selecting storage locations for modeling throughout the watershed
C1064	3.57	0.00	1.57	1.57	99.71	43.82	Floodplain differences are attributable to terrain alterations and the use of LiDAR
C1066	10.32	0.00	2.23	2.23	100.00	21.58	Floodplain differences are attributable to terrain alterations and the use of LiDAR
C1068	13.36	0.00	3.97	3.97	100.00	29.75	Floodplain differences are attributable to terrain alterations and the use of LiDAR
C1070	87.25	52.59	60.89	8.30	13.63	9.51	Floodplain differences are attributable to terrain alterations and the use of LiDAR
C1080	7.25	0.38	3.23	2.85	88.14	39.28	Floodplain differences are attributable to terrain alterations and the use of LiDAR
C1090	12.29	1.51	2.20	0.69	31.21	5.58	Floodplain differences are attributable to terrain alterations and the use of LiDAR
C1100	65.15	59.15	62.86	3.71	5.91	5.70	Floodplain differences are attributable to terrain alterations and the use of LiDAR
C1110	114.68	24.38	102.11	77.73	76.12	67.78	Floodplain differences are attributable to terrain alterations and the use of LiDAR
C1120	77.73	60.71	60.81	0.10	0.16	0.13	Floodplain differences are attributable to terrain alterations and the use of LiDAR
C1130	10.77	9.63	9.52	0.11	1.17	1.03	Floodplain differences are attributable to terrain alterations and the use of LiDAR
C1140	57.59	35.58	33.49	2.09	6.24	3.63	Floodplain differences are attributable to terrain alterations and the use of LiDAR
C1142	19.95	8.92	6.80	2.12	31.13	10.61	Floodplain differences are attributable to terrain alterations and the use of LiDAR
C1145	25.58	23.14	22.10	1.04	4.70	4.06	Floodplain differences are attributable to terrain alterations and the use of LiDAR
C1160	117.70	114.20	117.70	3.50	2.98	2.98	Floodplain differences are attributable to terrain alterations and the use of LiDAR
C1170	7.57	7.57	7.57	0.00	0.00	0.00	Floodplain differences are attributable to terrain alterations and the use of LiDAR
C1172	53.24	41.54	47.12	5.58	11.84	10.48	Floodplain differences are attributable to terrain alterations and the use of LiDAR
C9047	1.58	0.00	0.00	0.00	-	0.00	No Change
C9051	13.74	0.00	4.33	4.33	100.00	31.48	Floodplain differences are attributable to terrain alterations and the use of LiDAR
C9053	31.82	0.00	3.48	3.48	100.00	10.95	Floodplain differences are attributable to terrain alterations and the use of LiDAR
C9054	4.70	0.00	0.00	0.00	-	0.00	No Change
C9055	9.64	0.00	0.00	0.00	-	0.00	No Change

Basin Name	Basin Area (Acres)	Ardaman 100 Year Floodplain (Acres)	FEMA Q3 Area (Acres)	FP Difference (Acres)	% Change FEMA Q3 Basis	%Change Basin Area Basis	Justification Category
C9056	2.87	0.00	0.00	0.00	-	0.00	No Change
C9057	9.32	0.00	0.00	0.00	-	0.00	No Change
C9058	2.80	0.00	0.00	0.00	-	0.00	No Change
C9059	5.11	0.00	0.00	0.00	-	0.00	No Change
C9065	36.65	2.06	0.00	2.06	-	0.06	Floodplain differences are attributable to the rigorous approach employed in selecting storage locations for modeling throughout the watershed
C9172	4.01	0.23	0.00	0.23	-	0.06	Floodplain differences are attributable to the rigorous approach employed in selecting storage locations for modeling throughout the watershed
C9174	22.05	1.65	0.00	1.65	-	0.07	Floodplain differences are attributable to the rigorous approach employed in selecting storage locations for modeling throughout the watershed
C9212	9.10	1.06	0.00	1.06	-	0.12	Floodplain differences are attributable to the rigorous approach employed in selecting storage locations for modeling throughout the watershed
C9214	7.51	0.13	0.00	0.13	-	0.02	Floodplain differences are attributable to the rigorous approach employed in selecting storage locations for modeling throughout the watershed
C9216	6.76	0.46	0.00	0.46	-	0.07	Floodplain differences are attributable to the rigorous approach employed in selecting storage locations for modeling throughout the watershed
C9218	0.92	0.10	0.00	0.10	-	0.10	Floodplain differences are attributable to the rigorous approach employed in selecting storage locations for modeling throughout the watershed
C9220	37.49	3.66	0.00	3.66	-	0.10	Floodplain differences are attributable to the rigorous approach employed in selecting storage locations for modeling throughout the watershed
C9224	24.09	5.29	0.00	5.29	-	0.22	Floodplain differences are attributable to the rigorous approach employed in selecting storage locations for modeling throughout the watershed
C9226	9.22	0.44	0.00	0.44	-	0.05	Floodplain differences are attributable to the rigorous approach employed in selecting storage locations for modeling throughout the watershed
C9228	7.12	1.28	0.00	1.28	-	0.18	Floodplain differences are attributable to the rigorous approach employed in selecting storage locations for modeling throughout the watershed
C9288	10.84	1.81	10.84	9.03	83.29	83.29	Floodplain differences are attributable to terrain alterations and the use of LiDAR
C9314	37.27	3.40	31.73	28.33	89.28	76.00	Floodplain differences are attributable to terrain alterations and the use of LiDAR
C9316	34.70	6.78	8.93	2.15	24.05	6.19	Floodplain differences are attributable to terrain alterations and the use of LiDAR
C9317	18.53	2.56	0.22	2.35	1088.37	12.66	Floodplain differences are attributable to terrain alterations and the use of LiDAR
C9318	14.25	1.83	12.52	10.69	85.35	74.99	Floodplain differences are attributable to terrain alterations and the use of LiDAR
C9327	4.48	1.16	0.00	1.16	-	0.26	Floodplain differences are attributable to the rigorous approach employed in selecting storage locations for modeling throughout the watershed
C9328	52.42	7.56	15.79	8.23	52.11	15.70	Floodplain differences are attributable to terrain alterations and the use of LiDAR
C9334	37.32	1.11	11.59	10.49	90.46	28.09	Floodplain differences are attributable to terrain alterations and the use of LiDAR
C9338	35.63	5.29	29.92	24.63	82.32	69.14	Floodplain differences are attributable to terrain alterations and the use of LiDAR
C9346	0.93	0.08	0.93	0.85	91.34	91.34	Floodplain differences are attributable to terrain alterations and the use of LiDAR
C9347	7.93	1.31	7.93	6.62	83.50	83.50	Floodplain differences are attributable to terrain alterations and the use of LiDAR
C9348	0.86	0.00	0.86	0.86	100.00	100.00	Floodplain differences are attributable to terrain alterations and the use of LiDAR
C9349	6.94	0.81	6.94	6.13	88.39	88.39	Floodplain differences are attributable to terrain alterations and the use of LiDAR
C9350	8.96	0.43	1.49	1.06	71.17	11.84	Floodplain differences are attributable to terrain alterations and the use of LiDAR
C9351	2.34	0.14	0.00	0.14	-	0.06	Floodplain differences are attributable to the rigorous approach employed in selecting storage locations for modeling throughout the watershed
C9352	16.85	0.18	0.00	0.18	-	0.01	Floodplain differences are attributable to the rigorous approach employed in selecting storage locations for modeling throughout the watershed
C9353	6.29	0.61	0.00	0.61	-	0.10	Floodplain differences are attributable to the rigorous approach employed in selecting storage locations for modeling throughout the watershed
C9354	5.83	0.20	0.00	0.20	-	0.03	Floodplain differences are attributable to the rigorous approach employed in selecting storage locations for modeling throughout the watershed
C9356	20.01	0.27	5.13	4.86	94.68	24.27	Floodplain differences are attributable to terrain alterations and the use of LiDAR
C9357	0.42	0.13	0.00	0.13	-	0.31	Floodplain differences are attributable to the rigorous approach employed in selecting storage locations for modeling throughout the watershed
C9358	2.47	0.33	0.14	0.19	137.71	7.86	Floodplain differences are attributable to terrain alterations and the use of LiDAR
C9360	1.70	0.63	1.19	0.57	47.37	33.22	Floodplain differences are attributable to terrain alterations and the use of LiDAR
C9362	9.56	0.95	5.66	4.71	83.24	49.29	Floodplain differences are attributable to terrain alterations and the use of LiDAR
C9364	1.10	0.15	0.65	0.50	76.92	45.33	Floodplain differences are attributable to terrain alterations and the use of LiDAR
C9366	33.03	4.13	17.73	13.60	76.71	41.18	Floodplain differences are attributable to terrain alterations and the use of LiDAR
C9367	12.01	0.26	3.61	3.35	92.84	27.90	Floodplain differences are attributable to terrain alterations and the use of LiDAR
C9378	5.33	0.25	3.75	3.50	93.28	65.63	Floodplain differences are attributable to terrain alterations and the use of LiDAR
C9379	10.62	4.18	0.00	4.18	-	0.39	Floodplain differences are attributable to the rigorous approach employed in selecting storage locations for modeling throughout the watershed
C9432	26.68	0.87	0.00	0.87	-	0.03	Floodplain differences are attributable to the rigorous approach employed in selecting storage locations for modeling throughout the watershed
C9433	7.27	0.23	0.00	0.23	-	0.03	Floodplain differences are attributable to the rigorous approach employed in selecting storage locations for modeling throughout the watershed
C9434	10.11	0.81	0.00	0.81	-	0.08	Floodplain differences are attributable to the rigorous approach employed in selecting storage locations for modeling throughout the watershed
C9435	3.02	0.19	0.00	0.19	-	0.06	Floodplain differences are attributable to the rigorous approach employed in selecting storage locations for modeling throughout the watershed
C9436	28.22	3.50	0.00	3.50	-	0.12	Floodplain differences are attributable to the rigorous approach employed in selecting storage locations for modeling throughout the watershed
C9437	41.68	4.49	0.00	4.49	-	0.11	Floodplain differences are attributable to the rigorous approach employed in selecting storage locations for modeling throughout the watershed
C9438	10.59	0.00	0.00	0.00	-	0.00	No Change
C9439	3.91	0.32	0.00	0.32	-	0.08	Floodplain differences are attributable to the rigorous approach employed in selecting storage locations for modeling throughout the watershed
C9440	13.74	0.00	0.00	0.00	-	0.00	No Change
C9441	24.67	3.08	0.00	3.08	-	0.12	Floodplain differences are attributable to the rigorous approach employed in selecting storage locations for modeling throughout the watershed
C9442	2.52	0.40	0.00	0.40	-	0.16	Floodplain differences are attributable to the rigorous approach employed in selecting storage locations for modeling throughout the watershed
C9443	14.38	0.00	0.00	0.00	-	0.00	No Change
C9444	23.69	0.54	0.00	0.54	-	0.02	Floodplain differences are attributable to the rigorous approach employed in selecting storage locations for modeling throughout the watershed
C9445	8.70	0.02	0.00	0.02	-	0.00	Floodplain differences are attributable to the rigorous approach employed in selecting storage locations for modeling throughout the watershed
C9446	13.92	0.07	0.00	0.07	-	0.00	Floodplain differences are attributable to the rigorous approach employed in selecting storage locations for modeling throughout the watershed
C9447	6.27	0.63	0.00	0.63	-	0.10	Floodplain differences are attributable to the rigorous approach employed in selecting storage locations for modeling throughout the watershed
C9448	12.58	0.00	0.00	0.00	-	0.00	No Change

Basin Name	Basin Area (Acres)	Ardaman 100 Year Floodplain (Acres)	FEMA Q3 Area (Acres)	FP Difference (Acres)	% Change FEMA Q3 Basis	%Change Basin Area Basis	Justification Category
C9451	1.00	0.00	0.00	0.00	-	0.00	No Change
C9494	20.47	2.43	11.00	8.57	77.91	41.85	Floodplain differences are attributable to terrain alterations and the use of LiDAR
D0010	23.47	11.21	8.27	2.94	35.56	12.53	Floodplain differences are attributable to terrain alterations and the use of LiDAR
D0018	8.19	4.13	4.41	0.27	6.20	3.33	Floodplain differences are attributable to terrain alterations and the use of LiDAR
D0020	47.19	25.88	0.16	25.72	15951.52	54.50	Floodplain differences are attributable to terrain alterations and the use of LiDAR
D0030	35.36	20.42	0.00	20.42	-	0.58	Floodplain differences are attributable to the rigorous approach employed in selecting storage locations for modeling throughout the watershed
D0032	0.85	0.48	0.00	0.48	-	0.56	Floodplain differences are attributable to the rigorous approach employed in selecting storage locations for modeling throughout the watershed
D0040	19.53	13.48	7.12	6.35	89.20	32.54	Floodplain differences are attributable to terrain alterations and the use of LiDAR
D0055	8.22	6.28	0.00	6.28	-	0.76	Floodplain differences are attributable to the rigorous approach employed in selecting storage locations for modeling throughout the watershed
D0057	2.04	1.35	0.15	1.20	781.18	58.81	Floodplain differences are attributable to terrain alterations and the use of LiDAR
D0060	42.19	30.43	0.00	30.43	-	0.72	Floodplain differences are attributable to the rigorous approach employed in selecting storage locations for modeling throughout the watershed
D0070	66.07	38.10	0.85	37.25	4362.57	56.38	Floodplain differences are attributable to terrain alterations and the use of LiDAR
D0080	22.89	7.54	0.00	7.54	-	0.33	Floodplain differences are attributable to the rigorous approach employed in selecting storage locations for modeling throughout the watershed
D0090	15.47	6.56	10.32	3.76	36.45	24.32	Floodplain differences are attributable to terrain alterations and the use of LiDAR
D0100	22.00	7.00	0.00	7.00	-	0.32	Floodplain differences are attributable to the rigorous approach employed in selecting storage locations for modeling throughout the watershed
D0105	22.24	10.82	0.00	10.82	-	0.49	Floodplain differences are attributable to the rigorous approach employed in selecting storage locations for modeling throughout the watershed
D0107	5.81	3.54	0.00	3.54	-	0.61	Floodplain differences are attributable to the rigorous approach employed in selecting storage locations for modeling throughout the watershed
D0110	20.75	11.51	0.00	11.51	-	0.55	Floodplain differences are attributable to the rigorous approach employed in selecting storage locations for modeling throughout the watershed
D0120	63.16	24.07	0.00	24.07	-	0.38	Floodplain differences are attributable to the rigorous approach employed in selecting storage locations for modeling throughout the watershed
D0128	8.10	3.68	0.00	3.68	-	0.45	Floodplain differences are attributable to the rigorous approach employed in selecting storage locations for modeling throughout the watershed
D0130	27.48	13.32	0.00	13.32	-	0.48	Floodplain differences are attributable to the rigorous approach employed in selecting storage locations for modeling throughout the watershed
D0138	12.84	3.36	0.00	3.36	-	0.26	Floodplain differences are attributable to the rigorous approach employed in selecting storage locations for modeling throughout the watershed
D0140	49.08	19.52	23.32	3.80	16.29	7.74	Floodplain differences are attributable to terrain alterations and the use of LiDAR
D0150	82.68	50.17	49.90	0.27	0.54	0.33	Floodplain differences are attributable to terrain alterations and the use of LiDAR
D0152	16.80	12.42	12.39	0.03	0.28	0.21	Floodplain differences are attributable to terrain alterations and the use of LiDAR
D0154	9.14	3.25	0.02	3.23	13254.90	35.31	Floodplain differences are attributable to terrain alterations and the use of LiDAR
D0160	15.89	8.63	0.00	8.63	-	0.54	Floodplain differences are attributable to the rigorous approach employed in selecting storage locations for modeling throughout the watershed
D0170	15.13	6.70	0.00	6.70	-	0.44	Floodplain differences are attributable to the rigorous approach employed in selecting storage locations for modeling throughout the watershed
D0180	13.70	5.50	0.53	4.97	943.75	36.29	Floodplain differences are attributable to terrain alterations and the use of LiDAR
D0190	315.82	248.07	232.95	15.12	6.49	4.79	Floodplain differences are attributable to terrain alterations and the use of LiDAR
D0200	12.13	5.67	0.00	5.67	-	46.73	Floodplain differences are attributable to terrain alterations and the use of LiDAR
D0210	16.55	8.59	6.13	2.45	40.02	14.83	Floodplain differences are attributable to terrain alterations and the use of LiDAR
D0220	25.81	21.86	22.17	0.30	1.37	1.18	Floodplain differences are attributable to terrain alterations and the use of LiDAR
D0230	11.15	6.01	6.46	0.45	6.91	4.00	Floodplain differences are attributable to terrain alterations and the use of LiDAR
D0240	23.51	13.89	13.86	0.03	0.24	0.14	Floodplain differences are attributable to terrain alterations and the use of LiDAR
D0250	51.46	45.73	45.46	0.27	0.59	0.52	Floodplain differences are attributable to terrain alterations and the use of LiDAR
D0260	18.53	12.05	12.51	0.46	3.70	2.50	Floodplain differences are attributable to terrain alterations and the use of LiDAR
D0270	35.09	20.23	17.04	3.18	18.67	9.07	Floodplain differences are attributable to terrain alterations and the use of LiDAR
D0280	9.34	7.65	7.98	0.33	4.12	3.52	Floodplain differences are attributable to terrain alterations and the use of LiDAR
D0290	28.93	15.97	16.43	0.46	2.77	1.57	Floodplain differences are attributable to terrain alterations and the use of LiDAR
D0296	1.64	0.73	0.00	0.73	-	0.45	Floodplain differences are attributable to the rigorous approach employed in selecting storage locations for modeling throughout the watershed
D0298	3.39	1.87	0.00	1.87	-	0.55	Floodplain differences are attributable to the rigorous approach employed in selecting storage locations for modeling throughout the watershed
D0300	65.60	38.49	0.00	38.49	-	0.59	Floodplain differences are attributable to the rigorous approach employed in selecting storage locations for modeling throughout the watershed
D0310	24.77	10.42	20.96	10.54	50.29	42.56	Floodplain differences are attributable to terrain alterations and the use of LiDAR
D0312	1.08	0.87	1.08	0.21	19.55	19.55	Floodplain differences are attributable to terrain alterations and the use of LiDAR
D0315	3.32	1.40	0.00	1.40	-	0.42	Floodplain differences are attributable to the rigorous approach employed in selecting storage locations for modeling throughout the watershed
D0317	6.19	2.48	0.12	2.36	2052.19	38.15	Floodplain differences are attributable to terrain alterations and the use of LiDAR
D0318	9.85	4.72	5.14	0.42	8.24	4.30	Floodplain differences are attributable to terrain alterations and the use of LiDAR
D0320	63.02	32.78	0.00	32.78	-	0.52	Floodplain differences are attributable to the rigorous approach employed in selecting storage locations for modeling throughout the watershed
D0322	5.33	0.84	0.00	0.84	-	0.16	Floodplain differences are attributable to the rigorous approach employed in selecting storage locations for modeling throughout the watershed
D0325	13.94	3.37	0.00	3.37	-	0.24	Floodplain differences are attributable to the rigorous approach employed in selecting storage locations for modeling throughout the watershed
D0330	17.84	7.68	0.00	7.68	-	0.43	Floodplain differences are attributable to the rigorous approach employed in selecting storage locations for modeling throughout the watershed
D0340	1.91	0.53	0.00	0.53	-	0.28	Floodplain differences are attributable to the rigorous approach employed in selecting storage locations for modeling throughout the watershed
D0342	17.08	4.63	0.00	4.63	-	0.27	Floodplain differences are attributable to the rigorous approach employed in selecting storage locations for modeling throughout the watershed
D0344	3.00	0.96	0.00	0.96	-	0.32	Floodplain differences are attributable to the rigorous approach employed in selecting storage locations for modeling throughout the watershed
D0350	29.81	15.34	0.00	15.34	-	0.51	Floodplain differences are attributable to the rigorous approach employed in selecting storage locations for modeling throughout the watershed
D0355	3.83	0.94	0.00	0.94	-	0.24	Floodplain differences are attributable to the rigorous approach employed in selecting storage locations for modeling throughout the watershed
D0360	38.51	15.01	0.00	15.01	-	0.39	Floodplain differences are attributable to the rigorous approach employed in selecting storage locations for modeling throughout the watershed
D0365	30.49	12.67	0.09	12.58	13562.51	41.27	Floodplain differences are attributable to terrain alterations and the use of LiDAR
D0380	41.28	21.50	0.00	21.50	-	0.52	Floodplain differences are attributable to the rigorous approach employed in selecting storage locations for modeling throughout the watershed

Basin Name	Basin Area (Acres)	Ardaman 100 Year Floodplain (Acres)	FEMA Q3 Area (Acres)	FP Difference (Acres)	% Change FEMA Q3 Basis	%Change Basin Area Basis	Justification Category
D0390	16.15	6.25	0.00	6.25	-	0.39	Floodplain differences are attributable to the rigorous approach employed in selecting storage locations for modeling throughout the watershed
D0393	1.48	0.71	0.00	0.71	-	0.48	Floodplain differences are attributable to the rigorous approach employed in selecting storage locations for modeling throughout the watershed
D0395	4.12	1.15	0.00	1.15	-	0.28	Floodplain differences are attributable to the rigorous approach employed in selecting storage locations for modeling throughout the watershed
D0400	127.24	60.31	0.00	60.31	-	0.47	Floodplain differences are attributable to the rigorous approach employed in selecting storage locations for modeling throughout the watershed
D0410	58.82	33.93	0.00	33.93	-	0.58	Floodplain differences are attributable to the rigorous approach employed in selecting storage locations for modeling throughout the watershed
D0411	47.88	26.69	0.00	26.69	-	0.56	Floodplain differences are attributable to the rigorous approach employed in selecting storage locations for modeling throughout the watershed
D0412	5.95	2.10	0.00	2.10	-	0.35	Floodplain differences are attributable to the rigorous approach employed in selecting storage locations for modeling throughout the watershed
D0413	4.44	2.26	0.00	2.26	-	0.51	Floodplain differences are attributable to the rigorous approach employed in selecting storage locations for modeling throughout the watershed
D0415	112.33	91.67	0.00	91.67	-	0.82	Floodplain differences are attributable to the rigorous approach employed in selecting storage locations for modeling throughout the watershed
D0417	6.60	4.13	0.00	4.13	-	0.63	Floodplain differences are attributable to the rigorous approach employed in selecting storage locations for modeling throughout the watershed
D0418	24.93	9.99	0.00	9.99	-	0.40	Floodplain differences are attributable to the rigorous approach employed in selecting storage locations for modeling throughout the watershed
D0420	109.25	94.93	7.44	87.49	1175.47	80.08	Floodplain differences are attributable to terrain alterations and the use of LiDAR
D0422	38.65	25.40	26.45	1.05	3.97	2.72	Floodplain differences are attributable to terrain alterations and the use of LiDAR
D0425	8.35	5.24	2.42	2.82	116.11	33.71	Floodplain differences are attributable to terrain alterations and the use of LiDAR
D0428	9.87	6.98	0.00	6.98	-	0.71	Floodplain differences are attributable to the rigorous approach employed in selecting storage locations for modeling throughout the watershed
D0430	12.60	6.42	0.00	6.41	-	50.88	Floodplain differences are attributable to terrain alterations and the use of LiDAR
D0440	18.20	7.79	0.00	7.79	-	0.43	Floodplain differences are attributable to the rigorous approach employed in selecting storage locations for modeling throughout the watershed
D0450	30.90	17.09	22.19	5.10	22.99	16.51	Floodplain differences are attributable to terrain alterations and the use of LiDAR
D0458	2.74	1.56	0.00	1.56	-	0.57	Floodplain differences are attributable to the rigorous approach employed in selecting storage locations for modeling throughout the watershed
D0460	90.48	59.61	48.28	11.34	23.48	12.53	Floodplain differences are attributable to terrain alterations and the use of LiDAR
D0470	15.05	5.50	0.00	5.50	-	0.37	Floodplain differences are attributable to the rigorous approach employed in selecting storage locations for modeling throughout the watershed
D0474	19.96	10.90	8.33	2.57	30.83	12.87	Floodplain differences are attributable to terrain alterations and the use of LiDAR
D0476	0.75	0.45	0.00	0.45	-	0.60	Floodplain differences are attributable to the rigorous approach employed in selecting storage locations for modeling throughout the watershed
D0478	5.20	1.58	0.00	1.58	-	0.30	Floodplain differences are attributable to the rigorous approach employed in selecting storage locations for modeling throughout the watershed
D0480	17.97	10.19	9.14	1.05	11.52	5.86	Floodplain differences are attributable to terrain alterations and the use of LiDAR
D0482	4.98	2.91	3.56	0.66	18.46	13.22	Floodplain differences are attributable to terrain alterations and the use of LiDAR
D0484	12.04	6.49	6.32	0.16	2.58	1.35	Floodplain differences are attributable to terrain alterations and the use of LiDAR
D0486	4.31	2.02	3.31	1.29	38.99	29.98	Floodplain differences are attributable to terrain alterations and the use of LiDAR
D0490	88.23	58.18	50.19	7.98	15.90	9.05	Floodplain differences are attributable to terrain alterations and the use of LiDAR
D0500	336.87	249.77	245.20	4.57	1.86	1.36	Floodplain differences are attributable to terrain alterations and the use of LiDAR
D0506	18.50	10.66	8.55	2.11	24.63	11.39	Floodplain differences are attributable to terrain alterations and the use of LiDAR
D0508	9.01	5.58	6.60	1.01	15.38	11.26	Floodplain differences are attributable to terrain alterations and the use of LiDAR
D0510	185.49	132.61	110.57	22.04	19.94	11.88	Floodplain differences are attributable to terrain alterations and the use of LiDAR
D0518	8.90	4.41	0.00	4.41	-	0.50	Floodplain differences are attributable to the rigorous approach employed in selecting storage locations for modeling throughout the watershed
D0520	119.63	77.51	70.01	7.50	10.71	6.27	Floodplain differences are attributable to terrain alterations and the use of LiDAR
D0530	17.75	14.83	14.90	0.07	0.50	0.42	Floodplain differences are attributable to terrain alterations and the use of LiDAR
D0540	21.89	10.48	0.00	10.48	-	0.48	Floodplain differences are attributable to the rigorous approach employed in selecting storage locations for modeling throughout the watershed
D0550	17.93	9.94	0.00	9.94	-	0.55	Floodplain differences are attributable to the rigorous approach employed in selecting storage locations for modeling throughout the watershed
D0560	23.54	13.63	11.57	2.06	17.81	8.75	Floodplain differences are attributable to terrain alterations and the use of LiDAR
D0562	9.93	3.70	3.57	0.13	3.66	1.32	Floodplain differences are attributable to terrain alterations and the use of LiDAR
D0570	32.92	18.99	14.91	4.08	27.40	12.41	Floodplain differences are attributable to terrain alterations and the use of LiDAR
D0580	24.19	9.02	0.00	9.02	-	0.37	Floodplain differences are attributable to the rigorous approach employed in selecting storage locations for modeling throughout the watershed
D0586	8.77	2.02	0.00	2.02	-	0.23	Floodplain differences are attributable to the rigorous approach employed in selecting storage locations for modeling throughout the watershed
D0588	8.73	3.76	0.00	3.76	-	0.43	Floodplain differences are attributable to the rigorous approach employed in selecting storage locations for modeling throughout the watershed
D0590	25.07	9.67	10.82	1.16	10.69	4.62	Floodplain differences are attributable to terrain alterations and the use of LiDAR
D0600	11.45	6.96	11.43	4.47	39.12	39.06	Floodplain differences are attributable to terrain alterations and the use of LiDAR
D0610	53.02	30.62	34.72	4.10	11.80	7.73	Floodplain differences are attributable to terrain alterations and the use of LiDAR
D0615	16.64	5.98	0.00	5.98	-	0.36	Floodplain differences are attributable to the rigorous approach employed in selecting storage locations for modeling throughout the watershed
D0620	41.65	18.08	0.25	17.83	7136.59	42.82	Floodplain differences are attributable to terrain alterations and the use of LiDAR
D0630	30.61	21.57	29.38	7.81	26.58	25.51	Floodplain differences are attributable to terrain alterations and the use of LiDAR
D0640	208.05	129.22	148.81	19.59	13.17	9.42	Floodplain differences are attributable to terrain alterations and the use of LiDAR
D0650	45.98	19.09	15.32	3.77	24.57	8.19	Floodplain differences are attributable to terrain alterations and the use of LiDAR
D0660	56.30	42.62	40.73	1.89	4.63	3.35	Floodplain differences are attributable to terrain alterations and the use of LiDAR
D0670	41.35	24.94	20.52	4.42	21.55	10.69	Floodplain differences are attributable to terrain alterations and the use of LiDAR
D0680	37.46	22.46	19.29	3.17	16.43	8.46	Floodplain differences are attributable to terrain alterations and the use of LiDAR
D0688	16.65	4.02	5.54	1.53	27.52	9.16	Floodplain differences are attributable to terrain alterations and the use of LiDAR
D0690	55.15	23.88	30.17	6.29	20.84	11.40	Floodplain differences are attributable to terrain alterations and the use of LiDAR
D0700	76.76	43.70	36.15	7.55	20.88	9.83	Floodplain differences are attributable to terrain alterations and the use of LiDAR
D0706	9.11	5.19	3.80	1.39	36.51	15.23	Floodplain differences are attributable to terrain alterations and the use of LiDAR
D0708	1.09	0.82	1.09	0.27	24.96	24.96	Floodplain differences are attributable to terrain alterations and the use of LiDAR

Basin Name	Basin Area (Acres)	Ardaman 100 Year Floodplain (Acres)	FEMA Q3 Area (Acres)	FP Difference (Acres)	% Change FEMA Q3 Basis	%Change Basin Area Basis	Justification Category
D0710	16.26	5.06	9.03	3.96	43.91	24.38	Floodplain differences are attributable to terrain alterations and the use of LiDAR
D0712	12.48	1.85	0.00	1.85	-	0.15	Floodplain differences are attributable to the rigorous approach employed in selecting storage locations for modeling throughout the watershed
D0714	14.74	13.68	14.19	0.51	3.62	3.48	Floodplain differences are attributable to terrain alterations and the use of LiDAR
D0715	30.52	24.11	28.87	4.76	16.50	15.61	Floodplain differences are attributable to terrain alterations and the use of LiDAR
D0718	10.53	3.59	1.91	1.68	88.26	15.99	Floodplain differences are attributable to terrain alterations and the use of LiDAR
D0720	100.44	58.16	60.27	2.11	3.51	2.10	Floodplain differences are attributable to terrain alterations and the use of LiDAR
D0722	5.41	3.52	2.77	0.74	26.74	13.71	Floodplain differences are attributable to terrain alterations and the use of LiDAR
D0730	19.50	9.17	0.00	9.17	-	0.47	Floodplain differences are attributable to the rigorous approach employed in selecting storage locations for modeling throughout the watershed
D0740	68.02	30.91	0.00	30.91	-	0.45	Floodplain differences are attributable to the rigorous approach employed in selecting storage locations for modeling throughout the watershed
D0742	8.99	3.41	0.00	3.41	-	0.38	Floodplain differences are attributable to the rigorous approach employed in selecting storage locations for modeling throughout the watershed
D0745	35.59	23.85	20.78	3.07	14.78	8.63	Floodplain differences are attributable to terrain alterations and the use of LiDAR
D0748	11.46	5.15	0.00	5.15	-	0.45	Floodplain differences are attributable to the rigorous approach employed in selecting storage locations for modeling throughout the watershed
D0750	28.12	18.25	16.88	1.37	8.13	4.88	Floodplain differences are attributable to terrain alterations and the use of LiDAR
D0760	95.59	62.03	61.68	0.35	0.57	0.37	Floodplain differences are attributable to terrain alterations and the use of LiDAR
D0770	26.57	12.42	6.05	6.36	105.12	23.95	Floodplain differences are attributable to terrain alterations and the use of LiDAR
D0780	55.32	35.97	14.77	21.20	143.57	38.32	Floodplain differences are attributable to terrain alterations and the use of LiDAR
D0790	120.37	50.45	59.67	9.23	15.46	7.66	Floodplain differences are attributable to terrain alterations and the use of LiDAR
D0800	35.07	15.95	15.97	0.03	0.17	0.08	Floodplain differences are attributable to terrain alterations and the use of LiDAR
D0810	52.35	36.90	42.11	5.22	12.38	9.96	Floodplain differences are attributable to terrain alterations and the use of LiDAR
D0812	8.32	7.93	8.32	0.38	4.62	4.62	Floodplain differences are attributable to terrain alterations and the use of LiDAR
D0814	4.25	3.74	3.56	0.18	5.14	4.31	Floodplain differences are attributable to terrain alterations and the use of LiDAR
D0816	20.41	17.42	17.25	0.17	0.99	0.83	Floodplain differences are attributable to terrain alterations and the use of LiDAR
D0820	10.48	6.66	7.05	0.39	5.60	3.77	Floodplain differences are attributable to terrain alterations and the use of LiDAR
D0828	14.64	5.68	0.00	5.68	-	0.39	Floodplain differences are attributable to the rigorous approach employed in selecting storage locations for modeling throughout the watershed
D0830	23.72	6.51	0.78	5.74	738.46	24.19	Floodplain differences are attributable to terrain alterations and the use of LiDAR
D0836	5.67	1.95	0.00	1.95	-	0.34	Floodplain differences are attributable to the rigorous approach employed in selecting storage locations for modeling throughout the watershed
D0838	13.49	4.95	0.00	4.95	-	0.37	Floodplain differences are attributable to the rigorous approach employed in selecting storage locations for modeling throughout the watershed
D0840	169.69	112.26	125.69	13.43	10.68	7.91	Floodplain differences are attributable to terrain alterations and the use of LiDAR
D0850	60.54	32.44	24.15	8.29	34.33	13.70	Floodplain differences are attributable to terrain alterations and the use of LiDAR
D0860	59.46	15.85	24.32	8.47	34.84	14.25	Floodplain differences are attributable to terrain alterations and the use of LiDAR
D0868	30.64	12.05	0.03	12.02	46430.41	39.22	Floodplain differences are attributable to terrain alterations and the use of LiDAR
D0870	28.09	11.41	13.36	1.95	14.60	6.94	Floodplain differences are attributable to terrain alterations and the use of LiDAR
D0880	33.86	17.62	22.20	4.58	20.63	13.52	Floodplain differences are attributable to terrain alterations and the use of LiDAR
D0888	19.56	3.50	0.00	3.50	-	0.18	Floodplain differences are attributable to the rigorous approach employed in selecting storage locations for modeling throughout the watershed
D0890	174.11	121.21	127.06	5.85	4.60	3.36	Floodplain differences are attributable to terrain alterations and the use of LiDAR
D0900	9.31	7.55	6.03	1.51	25.03	16.22	Floodplain differences are attributable to terrain alterations and the use of LiDAR
D0910	32.32	12.60	15.41	2.80	18.20	8.68	Floodplain differences are attributable to terrain alterations and the use of LiDAR
D0920	12.09	7.06	6.64	0.42	6.36	3.49	Floodplain differences are attributable to terrain alterations and the use of LiDAR
D0930	14.00	5.90	9.12	3.22	35.33	23.02	Floodplain differences are attributable to terrain alterations and the use of LiDAR
D0940	36.40	16.48	18.14	1.66	9.15	4.56	Floodplain differences are attributable to terrain alterations and the use of LiDAR
D0950	39.19	24.77	18.32	6.45	35.21	16.46	Floodplain differences are attributable to terrain alterations and the use of LiDAR
D0960	38.64	21.26	13.47	7.79	57.80	20.15	Floodplain differences are attributable to terrain alterations and the use of LiDAR
D0970	26.08	14.40	10.69	3.71	34.70	14.22	Floodplain differences are attributable to terrain alterations and the use of LiDAR
D0980	43.09	19.47	15.80	3.67	23.22	8.51	Floodplain differences are attributable to terrain alterations and the use of LiDAR
D0983	20.47	12.02	6.61	5.42	81.99	26.46	Floodplain differences are attributable to terrain alterations and the use of LiDAR
D0986	35.07	13.97	8.84	5.13	58.01	14.62	Floodplain differences are attributable to terrain alterations and the use of LiDAR
D0990	33.24	11.85	11.40	0.45	3.91	1.34	Floodplain differences are attributable to terrain alterations and the use of LiDAR
D0995	8.00	5.64	5.40	0.25	4.56	3.08	Floodplain differences are attributable to terrain alterations and the use of LiDAR
D1000	37.71	16.47	17.24	0.77	4.46	2.04	Floodplain differences are attributable to terrain alterations and the use of LiDAR
D1010	12.92	3.38	7.84	4.46	56.86	34.51	Floodplain differences are attributable to terrain alterations and the use of LiDAR
D1020	81.97	22.24	42.22	19.98	47.32	24.37	Floodplain differences are attributable to terrain alterations and the use of LiDAR
D1030	27.00	1.52	5.99	4.46	74.58	16.54	Floodplain differences are attributable to terrain alterations and the use of LiDAR
D1032	4.13	1.53	3.35	1.82	54.41	44.13	Floodplain differences are attributable to terrain alterations and the use of LiDAR
D1034	25.84	11.97	16.11	4.15	25.74	16.05	Floodplain differences are attributable to terrain alterations and the use of LiDAR
D1036	5.60	0.73	1.45	0.72	49.64	12.84	Floodplain differences are attributable to terrain alterations and the use of LiDAR
D1040	17.02	7.06	0.00	7.06	-	0.42	Floodplain differences are attributable to the rigorous approach employed in selecting storage locations for modeling throughout the watershed
D1050	47.31	28.60	38.29	9.69	25.31	20.48	Floodplain differences are attributable to terrain alterations and the use of LiDAR
D1055	15.43	11.60	13.95	2.36	16.89	15.27	Floodplain differences are attributable to terrain alterations and the use of LiDAR
D1057	9.58	6.47	7.66	1.19	15.52	12.42	Floodplain differences are attributable to terrain alterations and the use of LiDAR
E0010	19.94	4.46	0.00	4.46	-	0.22	Floodplain differences are attributable to the rigorous approach employed in selecting storage locations for modeling throughout the watershed

Basin Name	Basin Area (Acres)	Ardaman 100 Year Floodplain (Acres)	FEMA Q3 Area (Acres)	FP Difference (Acres)	% Change FEMA Q3 Basis	%Change Basin Area Basis	Justification Category
E0012	8.59	2.19	0.73	1.45	197.61	16.90	Floodplain differences are attributable to terrain alterations and the use of LiDAR
E0014	2.38	0.77	0.00	0.77	-	0.32	Floodplain differences are attributable to the rigorous approach employed in selecting storage locations for modeling throughout the watershed
E0020	65.59	36.00	42.93	6.94	16.16	10.58	Floodplain differences are attributable to terrain alterations and the use of LiDAR
E0025	5.90	3.46	0.00	3.46	-	0.59	Floodplain differences are attributable to the rigorous approach employed in selecting storage locations for modeling throughout the watershed
E0030	68.32	20.79	27.02	6.23	23.05	9.11	Floodplain differences are attributable to terrain alterations and the use of LiDAR
E0035	6.64	2.91	3.26	0.35	10.85	5.33	Floodplain differences are attributable to terrain alterations and the use of LiDAR
E0040	31.53	17.93	15.92	2.01	12.61	6.37	Floodplain differences are attributable to terrain alterations and the use of LiDAR
E0042	3.09	1.55	2.92	1.37	46.97	44.33	Floodplain differences are attributable to terrain alterations and the use of LiDAR
E0044	19.74	5.53	1.90	3.63	191.17	18.38	Floodplain differences are attributable to terrain alterations and the use of LiDAR
E0050	17.33	5.25	9.39	4.15	44.13	23.93	Floodplain differences are attributable to terrain alterations and the use of LiDAR
E0055	17.67	8.61	12.87	4.26	33.12	24.13	Floodplain differences are attributable to terrain alterations and the use of LiDAR
E0060	15.52	3.56	7.31	3.74	51.23	24.13	Floodplain differences are attributable to terrain alterations and the use of LiDAR
E0070	11.27	5.37	11.02	5.65	51.29	50.13	Floodplain differences are attributable to terrain alterations and the use of LiDAR
E0080	12.74	6.45	12.74	6.29	49.38	49.38	Floodplain differences are attributable to terrain alterations and the use of LiDAR
E0090	73.11	43.49	62.00	18.51	29.86	25.32	Floodplain differences are attributable to terrain alterations and the use of LiDAR
E0100	45.55	13.13	19.67	6.54	33.26	14.36	Floodplain differences are attributable to terrain alterations and the use of LiDAR
E0110	13.82	10.01	0.00	10.01	-	0.72	Floodplain differences are attributable to the rigorous approach employed in selecting storage locations for modeling throughout the watershed
E0112	2.10	1.16	0.00	1.16	-	0.55	Floodplain differences are attributable to the rigorous approach employed in selecting storage locations for modeling throughout the watershed
E0115	9.23	2.90	0.00	2.90	-	0.31	Floodplain differences are attributable to the rigorous approach employed in selecting storage locations for modeling throughout the watershed
E0120	69.88	33.90	26.63	7.28	27.33	10.41	Floodplain differences are attributable to terrain alterations and the use of LiDAR
E0125	13.21	2.94	0.00	2.94	-	0.22	Floodplain differences are attributable to the rigorous approach employed in selecting storage locations for modeling throughout the watershed
E0130	59.47	22.91	25.80	2.90	11.23	4.87	Floodplain differences are attributable to terrain alterations and the use of LiDAR
E0140	36.58	22.68	0.00	22.68	-	0.62	Floodplain differences are attributable to the rigorous approach employed in selecting storage locations for modeling throughout the watershed
E0150	82.69	37.64	0.29	37.35	12682.76	45.17	Floodplain differences are attributable to terrain alterations and the use of LiDAR
E0160	59.14	18.98	23.49	4.51	19.21	7.63	Floodplain differences are attributable to terrain alterations and the use of LiDAR
E0165	3.49	1.55	0.00	1.55	-	0.44	Floodplain differences are attributable to the rigorous approach employed in selecting storage locations for modeling throughout the watershed
E0170	36.84	17.62	22.23	4.61	20.75	12.52	Floodplain differences are attributable to terrain alterations and the use of LiDAR
E0180	14.70	1.95	3.71	1.76	47.41	11.97	Floodplain differences are attributable to terrain alterations and the use of LiDAR
E0190	38.94	13.19	18.00	4.81	26.71	12.35	Floodplain differences are attributable to terrain alterations and the use of LiDAR
E0200	11.46	3.78	4.38	0.60	13.60	5.19	Floodplain differences are attributable to terrain alterations and the use of LiDAR
E0205	3.43	1.59	0.03	1.56	5836.60	45.48	Floodplain differences are attributable to terrain alterations and the use of LiDAR
E0210	44.11	12.12	19.98	7.85	39.31	17.80	Floodplain differences are attributable to terrain alterations and the use of LiDAR
E0215	7.02	2.01	4.13	2.12	51.33	30.20	Floodplain differences are attributable to terrain alterations and the use of LiDAR
E0220	95.61	44.90	55.26	10.36	18.75	10.84	Floodplain differences are attributable to terrain alterations and the use of LiDAR
E0230	39.36	13.55	26.86	13.31	49.56	33.83	Floodplain differences are attributable to terrain alterations and the use of LiDAR
E0240	27.17	8.96	17.28	8.32	48.14	30.62	Floodplain differences are attributable to terrain alterations and the use of LiDAR
E0242	7.75	3.08	5.10	2.02	39.62	26.05	Floodplain differences are attributable to terrain alterations and the use of LiDAR
E0244	12.50	2.59	6.37	3.78	59.32	30.23	Floodplain differences are attributable to terrain alterations and the use of LiDAR
E0250	40.75	9.79	13.77	3.98	28.92	9.77	Floodplain differences are attributable to terrain alterations and the use of LiDAR
E0252	1.45	0.96	1.44	0.48	33.23	32.87	Floodplain differences are attributable to terrain alterations and the use of LiDAR
E0260	23.29	5.64	11.04	5.41	48.97	23.22	Floodplain differences are attributable to terrain alterations and the use of LiDAR
E0265	9.25	4.21	3.12	1.09	35.00	11.80	Floodplain differences are attributable to terrain alterations and the use of LiDAR
E0270	3.81	1.41	3.71	2.30	61.97	60.45	Floodplain differences are attributable to terrain alterations and the use of LiDAR
E0272	32.83	10.64	10.58	0.06	0.54	0.17	Floodplain differences are attributable to terrain alterations and the use of LiDAR
E0280	11.77	5.27	8.82	3.54	40.20	30.10	Floodplain differences are attributable to terrain alterations and the use of LiDAR
E0282	75.93	27.75	29.29	1.54	5.25	2.03	Floodplain differences are attributable to terrain alterations and the use of LiDAR
F0010	313.01	215.33	231.93	16.60	7.16	5.30	Floodplain differences are attributable to terrain alterations and the use of LiDAR
F0012	15.62	7.94	9.17	1.23	13.36	7.85	Floodplain differences are attributable to terrain alterations and the use of LiDAR
F0014	29.95	8.16	15.04	6.89	45.77	22.99	Floodplain differences are attributable to terrain alterations and the use of LiDAR
F0020	46.91	25.13	21.85	3.28	14.99	6.98	Floodplain differences are attributable to terrain alterations and the use of LiDAR
F0022	42.87	32.84	4.49	28.35	631.65	66.13	Floodplain differences are attributable to terrain alterations and the use of LiDAR
F0024	1.39	0.49	0.08	0.41	510.86	29.29	Floodplain differences are attributable to terrain alterations and the use of LiDAR
F0030	4.14	1.91	0.00	1.91	-	0.46	Floodplain differences are attributable to the rigorous approach employed in selecting storage locations for modeling throughout the watershed
F0035	12.93	1.93	0.00	1.93	-	0.15	Floodplain differences are attributable to the rigorous approach employed in selecting storage locations for modeling throughout the watershed
F0040	109.87	53.72	52.06	1.66	3.19	1.51	Floodplain differences are attributable to terrain alterations and the use of LiDAR
F0042	12.22	7.03	9.31	2.29	24.54	18.70	Floodplain differences are attributable to terrain alterations and the use of LiDAR
F0050	23.41	7.72	0.00	7.72	-	0.33	Floodplain differences are attributable to the rigorous approach employed in selecting storage locations for modeling throughout the watershed
F0053	12.35	3.25	0.00	3.25	-	0.26	Floodplain differences are attributable to the rigorous approach employed in selecting storage locations for modeling throughout the watershed
F0055	10.70	6.62	2.11	4.51	213.76	42.13	Floodplain differences are attributable to terrain alterations and the use of LiDAR
F0057	8.92	4.50	3.99	0.52	13.04	5.82	Floodplain differences are attributable to terrain alterations and the use of LiDAR

Basin Name	Basin Area (Acres)	Ardaman 100 Year Floodplain (Acres)	FEMA Q3 Area (Acres)	FP Difference (Acres)	% Change FEMA Q3 Basis	%Change Basin Area Basis	Justification Category
F0060	117.43	47.43	66.74	19.31	28.93	16.45	Floodplain differences are attributable to terrain alterations and the use of LiDAR
F0070	9.31	3.71	0.00	3.71	-	0.40	Floodplain differences are attributable to the rigorous approach employed in selecting storage locations for modeling throughout the watershed
F0080	12.95	2.51	5.92	3.41	57.59	26.33	Floodplain differences are attributable to terrain alterations and the use of LiDAR
F0090	44.37	13.76	21.98	8.22	37.40	18.52	Floodplain differences are attributable to terrain alterations and the use of LiDAR
F0100	55.89	29.92	39.97	10.05	25.14	17.98	Floodplain differences are attributable to terrain alterations and the use of LiDAR
F0105	18.72	6.74	8.06	1.32	16.37	7.05	Floodplain differences are attributable to terrain alterations and the use of LiDAR
F0110	29.29	13.93	19.51	5.58	28.59	19.05	Floodplain differences are attributable to terrain alterations and the use of LiDAR
F0120	55.31	32.40	28.55	3.85	13.48	6.96	Floodplain differences are attributable to terrain alterations and the use of LiDAR
F0130	38.54	25.58	30.33	4.76	15.68	12.34	Floodplain differences are attributable to terrain alterations and the use of LiDAR
F0140	9.78	3.86	8.54	4.68	54.76	47.80	Floodplain differences are attributable to terrain alterations and the use of LiDAR
F0150	34.60	10.13	17.28	7.15	41.38	20.66	Floodplain differences are attributable to terrain alterations and the use of LiDAR
F0160	14.04	3.60	0.05	3.55	7219.31	25.31	Floodplain differences are attributable to terrain alterations and the use of LiDAR
F0164	1.30	0.00	0.00	0.00	-	0.00	No Change
F0166	10.01	3.89	0.00	3.89	-	0.39	Floodplain differences are attributable to the rigorous approach employed in selecting storage locations for modeling throughout the watershed
F0168	11.45	4.28	0.00	4.28	-	0.37	Floodplain differences are attributable to the rigorous approach employed in selecting storage locations for modeling throughout the watershed
F0170	9.12	3.22	0.01	3.21	54068.69	35.17	Floodplain differences are attributable to terrain alterations and the use of LiDAR
F0180	18.51	5.93	0.32	5.61	1764.81	30.31	Floodplain differences are attributable to terrain alterations and the use of LiDAR
F0200	68.75	27.55	30.24	2.69	8.89	3.91	Floodplain differences are attributable to terrain alterations and the use of LiDAR
F0205	12.38	2.07	0.00	2.07	-	0.17	Floodplain differences are attributable to the rigorous approach employed in selecting storage locations for modeling throughout the watershed
F0208	14.05	1.71	4.34	2.63	60.52	18.69	Floodplain differences are attributable to terrain alterations and the use of LiDAR
F0210	126.98	59.34	68.94	9.61	13.93	7.57	Floodplain differences are attributable to terrain alterations and the use of LiDAR
F0220	42.63	14.83	21.67	6.84	31.55	16.03	Floodplain differences are attributable to terrain alterations and the use of LiDAR
F0230	17.40	5.74	11.79	6.05	51.35	34.80	Floodplain differences are attributable to terrain alterations and the use of LiDAR
F0240	13.19	3.65	8.82	5.17	58.63	39.19	Floodplain differences are attributable to terrain alterations and the use of LiDAR
F0250	17.02	5.62	0.00	5.62	-	0.33	Floodplain differences are attributable to the rigorous approach employed in selecting storage locations for modeling throughout the watershed
F0260	84.50	30.92	33.46	2.54	7.59	3.01	Floodplain differences are attributable to terrain alterations and the use of LiDAR
F0270	56.19	11.61	12.12	0.51	4.21	0.91	Floodplain differences are attributable to terrain alterations and the use of LiDAR
F0273	9.67	2.71	6.38	3.67	57.51	37.95	Floodplain differences are attributable to terrain alterations and the use of LiDAR
F0275	64.38	33.94	41.23	7.30	17.70	11.33	Floodplain differences are attributable to terrain alterations and the use of LiDAR
F0280	23.57	7.55	10.06	2.51	24.94	10.64	Floodplain differences are attributable to terrain alterations and the use of LiDAR
F0285	8.27	3.02	2.80	0.23	8.09	2.74	Floodplain differences are attributable to terrain alterations and the use of LiDAR
F0290	60.55	30.03	37.93	7.90	20.83	13.05	Floodplain differences are attributable to terrain alterations and the use of LiDAR
F0300	38.00	13.90	12.96	0.93	7.20	2.46	Floodplain differences are attributable to terrain alterations and the use of LiDAR
F0310	15.41	7.55	9.71	2.16	22.24	14.01	Floodplain differences are attributable to terrain alterations and the use of LiDAR
F0320	18.81	10.43	10.51	0.07	0.70	0.39	Floodplain differences are attributable to terrain alterations and the use of LiDAR
F0330	50.13	30.63	41.68	11.04	26.50	22.03	Floodplain differences are attributable to terrain alterations and the use of LiDAR
G0010	58.73	43.32	41.79	1.53	3.66	2.61	Floodplain differences are attributable to terrain alterations and the use of LiDAR
G0020	153.69	97.69	82.40	15.29	18.55	9.95	Floodplain differences are attributable to terrain alterations and the use of LiDAR
G0030	22.46	15.12	15.75	0.64	4.04	2.83	Floodplain differences are attributable to terrain alterations and the use of LiDAR
G0038	6.21	3.12	5.73	2.61	45.48	41.99	Floodplain differences are attributable to terrain alterations and the use of LiDAR
G0040	94.41	79.89	70.48	9.41	13.35	9.97	Floodplain differences are attributable to terrain alterations and the use of LiDAR
G0050	7.63	4.32	3.99	0.33	8.35	4.37	Floodplain differences are attributable to terrain alterations and the use of LiDAR
G0054	8.72	4.24	4.96	0.72	14.52	8.26	Floodplain differences are attributable to terrain alterations and the use of LiDAR
G0056	6.55	5.04	1.09	3.96	364.53	60.44	Floodplain differences are attributable to terrain alterations and the use of LiDAR
G0058	29.56	12.04	10.52	1.52	14.42	5.13	Floodplain differences are attributable to terrain alterations and the use of LiDAR
G0060	282.58	172.12	164.35	7.77	4.73	2.75	Floodplain differences are attributable to terrain alterations and the use of LiDAR
G0070	72.23	34.61	41.46	6.86	16.54	9.49	Floodplain differences are attributable to terrain alterations and the use of LiDAR
G0080	7.55	5.48	0.00	5.48	-	0.73	Floodplain differences are attributable to the rigorous approach employed in selecting storage locations for modeling throughout the watershed
G0088	5.43	1.18	0.00	1.18	-	0.22	Floodplain differences are attributable to the rigorous approach employed in selecting storage locations for modeling throughout the watershed
G0090	27.91	14.31	0.00	14.31	-	0.51	Floodplain differences are attributable to the rigorous approach employed in selecting storage locations for modeling throughout the watershed
G0100	7.87	3.95	0.00	3.95	-	0.50	Floodplain differences are attributable to the rigorous approach employed in selecting storage locations for modeling throughout the watershed
G0110	21.63	8.02	8.81	0.79	8.93	3.64	Floodplain differences are attributable to terrain alterations and the use of LiDAR
G0118	8.02	2.73	0.00	2.73	-	0.34	Floodplain differences are attributable to the rigorous approach employed in selecting storage locations for modeling throughout the watershed
G0120	126.45	73.81	0.00	73.81	-	0.58	Floodplain differences are attributable to the rigorous approach employed in selecting storage locations for modeling throughout the watershed
G0128	12.35	4.50	0.00	4.50	-	0.36	Floodplain differences are attributable to the rigorous approach employed in selecting storage locations for modeling throughout the watershed
G0130	76.89	48.97	40.77	8.20	20.12	10.67	Floodplain differences are attributable to terrain alterations and the use of LiDAR
G0140	16.78	9.38	0.06	9.32	14751.31	55.55	Floodplain differences are attributable to terrain alterations and the use of LiDAR
G0145	13.78	3.85	6.56	2.72	41.40	19.72	Floodplain differences are attributable to terrain alterations and the use of LiDAR
G0150	183.31	111.70	121.84	10.14	8.32	5.53	Floodplain differences are attributable to terrain alterations and the use of LiDAR
G0158	12.33	6.74	0.00	6.74	-	0.55	Floodplain differences are attributable to the rigorous approach employed in selecting storage locations for modeling throughout the watershed

Basin Name	Basin Area (Acres)	Ardaman 100 Year Floodplain (Acres)	FEMA Q3 Area (Acres)	FP Difference (Acres)	% Change FEMA Q3 Basis	%Change Basin Area Basis	Justification Category
G0160	110.76	61.84	57.08	4.76	8.35	4.30	Floodplain differences are attributable to terrain alterations and the use of LiDAR
G0170	28.72	11.83	0.01	11.82	107097.08	41.15	Floodplain differences are attributable to terrain alterations and the use of LiDAR
G0178	5.28	2.31	0.00	2.31	-	0.44	Floodplain differences are attributable to the rigorous approach employed in selecting storage locations for modeling throughout the watershed
G0180	50.59	30.66	29.66	1.00	3.39	1.98	Floodplain differences are attributable to terrain alterations and the use of LiDAR
G0190	80.21	46.87	44.40	2.47	5.56	3.08	Floodplain differences are attributable to terrain alterations and the use of LiDAR
G0200	15.47	5.56	0.00	5.56	-	0.36	Floodplain differences are attributable to the rigorous approach employed in selecting storage locations for modeling throughout the watershed
G0210	182.66	125.19	118.75	6.44	5.42	3.53	Floodplain differences are attributable to terrain alterations and the use of LiDAR
G0212	8.85	1.39	2.45	1.06	43.13	11.93	Floodplain differences are attributable to terrain alterations and the use of LiDAR
G0214	4.62	0.75	0.00	0.75	-	0.16	Floodplain differences are attributable to the rigorous approach employed in selecting storage locations for modeling throughout the watershed
G0220	72.00	38.34	44.00	5.66	12.87	7.87	Floodplain differences are attributable to terrain alterations and the use of LiDAR
G0230	3.96	0.16	1.80	1.64	90.90	41.41	Floodplain differences are attributable to terrain alterations and the use of LiDAR
G0240	2.32	1.19	2.28	1.09	47.62	46.72	Floodplain differences are attributable to terrain alterations and the use of LiDAR
G0250	72.83	40.81	49.48	8.67	17.52	11.90	Floodplain differences are attributable to terrain alterations and the use of LiDAR
G0260	29.99	14.61	15.76	1.15	7.29	3.83	Floodplain differences are attributable to terrain alterations and the use of LiDAR
G0270	20.40	9.71	14.10	4.40	31.18	21.56	Floodplain differences are attributable to terrain alterations and the use of LiDAR
G0280	10.45	3.01	6.22	3.21	51.59	30.71	Floodplain differences are attributable to terrain alterations and the use of LiDAR
G0290	3.28	0.72	2.03	1.31	64.59	40.06	Floodplain differences are attributable to terrain alterations and the use of LiDAR
G0295	22.85	7.60	3.02	4.59	151.99	20.07	Floodplain differences are attributable to terrain alterations and the use of LiDAR
G0300	8.36	6.08	0.41	5.66	1364.98	67.71	Floodplain differences are attributable to terrain alterations and the use of LiDAR
G0302	4.35	1.81	0.00	1.81	-	0.42	Floodplain differences are attributable to the rigorous approach employed in selecting storage locations for modeling throughout the watershed
G0308	2.57	1.01	1.38	0.37	26.66	14.33	Floodplain differences are attributable to terrain alterations and the use of LiDAR
G0310	7.03	4.64	0.24	4.40	1796.06	62.50	Floodplain differences are attributable to terrain alterations and the use of LiDAR
G0312	1.44	0.81	1.31	0.50	37.93	34.38	Floodplain differences are attributable to terrain alterations and the use of LiDAR
G0313	5.66	1.62	0.00	1.62	-	0.29	Floodplain differences are attributable to the rigorous approach employed in selecting storage locations for modeling throughout the watershed
G0315	104.98	75.56	73.59	1.97	2.68	1.88	Floodplain differences are attributable to terrain alterations and the use of LiDAR
G0316	1.11	0.83	1.04	0.22	20.89	19.66	Floodplain differences are attributable to terrain alterations and the use of LiDAR
G0317	3.99	1.77	0.00	1.77	-	0.44	Floodplain differences are attributable to the rigorous approach employed in selecting storage locations for modeling throughout the watershed
G0318	18.60	6.92	0.00	6.92	-	0.37	Floodplain differences are attributable to the rigorous approach employed in selecting storage locations for modeling throughout the watershed
G0319	1.09	0.62	0.32	0.30	93.85	27.57	Floodplain differences are attributable to terrain alterations and the use of LiDAR
G0320	172.65	110.17	118.76	8.60	7.24	4.98	Floodplain differences are attributable to terrain alterations and the use of LiDAR
G0330	20.87	13.24	16.17	2.94	18.16	14.08	Floodplain differences are attributable to terrain alterations and the use of LiDAR
G0340	57.65	28.21	32.36	4.14	12.81	7.19	Floodplain differences are attributable to terrain alterations and the use of LiDAR
G0342	21.10	10.56	10.57	0.01	0.09	0.04	Floodplain differences are attributable to terrain alterations and the use of LiDAR
G0345	11.90	6.37	4.48	1.89	42.17	15.89	Floodplain differences are attributable to terrain alterations and the use of LiDAR
G0346	4.56	2.05	0.19	1.85	951.70	40.71	Floodplain differences are attributable to terrain alterations and the use of LiDAR
G0347	28.25	10.11	15.18	5.07	33.40	17.95	Floodplain differences are attributable to terrain alterations and the use of LiDAR
G0350	21.22	9.70	12.54	2.84	22.63	13.37	Floodplain differences are attributable to terrain alterations and the use of LiDAR
G0355	113.11	62.17	54.99	7.18	13.06	6.35	Floodplain differences are attributable to terrain alterations and the use of LiDAR
G0360	7.27	2.62	0.57	2.05	356.38	28.13	Floodplain differences are attributable to terrain alterations and the use of LiDAR
G0370	3.88	1.53	0.05	1.49	3113.47	38.35	Floodplain differences are attributable to terrain alterations and the use of LiDAR
G0380	20.47	9.87	10.10	0.23	2.28	1.12	Floodplain differences are attributable to terrain alterations and the use of LiDAR
G0388	3.12	1.42	0.07	1.35	2056.27	43.43	Floodplain differences are attributable to terrain alterations and the use of LiDAR
G0390	433.64	253.13	282.95	29.81	10.54	6.88	Floodplain differences are attributable to terrain alterations and the use of LiDAR
G0400	27.04	4.31	0.00	4.31	-	0.16	Floodplain differences are attributable to the rigorous approach employed in selecting storage locations for modeling throughout the watershed
G0410	13.04	1.88	0.00	1.88	-	0.14	Floodplain differences are attributable to the rigorous approach employed in selecting storage locations for modeling throughout the watershed
G0420	27.22	10.33	0.00	10.33	-	0.38	Floodplain differences are attributable to the rigorous approach employed in selecting storage locations for modeling throughout the watershed
G0422	14.96	1.11	0.00	1.11	-	0.07	Floodplain differences are attributable to the rigorous approach employed in selecting storage locations for modeling throughout the watershed
G0424	15.99	4.76	0.00	4.76	-	0.30	Floodplain differences are attributable to the rigorous approach employed in selecting storage locations for modeling throughout the watershed
G0430	14.68	7.47	0.00	7.47	-	0.51	Floodplain differences are attributable to the rigorous approach employed in selecting storage locations for modeling throughout the watershed
G0432	17.12	6.43	0.00	6.43	-	0.38	Floodplain differences are attributable to the rigorous approach employed in selecting storage locations for modeling throughout the watershed
G0435	53.24	32.63	0.00	32.63	-	0.61	Floodplain differences are attributable to the rigorous approach employed in selecting storage locations for modeling throughout the watershed
G0440	9.31	4.83	0.00	4.83	-	0.52	Floodplain differences are attributable to the rigorous approach employed in selecting storage locations for modeling throughout the watershed
G0450	16.61	4.55	0.00	4.55	-	0.27	Floodplain differences are attributable to the rigorous approach employed in selecting storage locations for modeling throughout the watershed
G0452	2.68	0.68	0.00	0.68	-	0.25	Floodplain differences are attributable to the rigorous approach employed in selecting storage locations for modeling throughout the watershed
G0458	34.93	8.46	0.00	8.46	-	0.24	Floodplain differences are attributable to the rigorous approach employed in selecting storage locations for modeling throughout the watershed
G0459	2.70	1.33	0.00	1.33	-	0.49	Floodplain differences are attributable to the rigorous approach employed in selecting storage locations for modeling throughout the watershed
G0460	21.37	14.90	0.00	14.90	-	0.70	Floodplain differences are attributable to the rigorous approach employed in selecting storage locations for modeling throughout the watershed
G0470	23.66	13.21	0.00	13.21	-	55.84	Floodplain differences are attributable to terrain alterations and the use of LiDAR
G0475	4.16	1.87	0.00	1.87	-	0.45	Floodplain differences are attributable to the rigorous approach employed in selecting storage locations for modeling throughout the watershed
G0480	22.64	10.52	0.43	10.10	2364.04	44.60	Floodplain differences are attributable to terrain alterations and the use of LiDAR

Basin Name	Basin Area (Acres)	Ardaman 100 Year Floodplain (Acres)	FEMA Q3 Area (Acres)	FP Difference (Acres)	% Change FEMA Q3 Basis	%Change Basin Area Basis	Justification Category
G0482	33.21	13.50	0.00	13.50	-	0.41	Floodplain differences are attributable to the rigorous approach employed in selecting storage locations for modeling throughout the watershed
G0490	7.93	3.59	0.07	3.52	5138.91	44.37	Floodplain differences are attributable to terrain alterations and the use of LiDAR
G0500	6.62	2.98	2.42	0.56	23.23	8.48	Floodplain differences are attributable to terrain alterations and the use of LiDAR
G0510	35.10	19.64	13.27	6.37	48.01	18.15	Floodplain differences are attributable to terrain alterations and the use of LiDAR
G0515	20.45	4.28	0.00	4.28	-	0.21	Floodplain differences are attributable to the rigorous approach employed in selecting storage locations for modeling throughout the watershed
G0520	192.65	124.86	133.42	8.55	6.41	4.44	Floodplain differences are attributable to terrain alterations and the use of LiDAR
G0528	5.04	0.93	0.00	0.93	-	0.18	Floodplain differences are attributable to the rigorous approach employed in selecting storage locations for modeling throughout the watershed
G0530	128.53	59.96	72.65	12.70	17.48	9.88	Floodplain differences are attributable to terrain alterations and the use of LiDAR
G0540	23.31	2.26	4.66	2.40	51.46	10.29	Floodplain differences are attributable to terrain alterations and the use of LiDAR
G0550	43.47	13.16	14.63	1.47	10.04	3.38	Floodplain differences are attributable to terrain alterations and the use of LiDAR
G0553	30.56	4.51	0.00	4.51	-	0.15	Floodplain differences are attributable to the rigorous approach employed in selecting storage locations for modeling throughout the watershed
G0555	2.68	2.17	0.03	2.14	6739.07	79.84	Floodplain differences are attributable to terrain alterations and the use of LiDAR
G0557	10.18	3.40	0.00	3.40	-	0.33	Floodplain differences are attributable to the rigorous approach employed in selecting storage locations for modeling throughout the watershed
G0560	187.62	95.31	118.19	22.89	19.36	12.20	Floodplain differences are attributable to terrain alterations and the use of LiDAR
G0570	22.74	7.28	0.00	7.28	-	0.32	Floodplain differences are attributable to the rigorous approach employed in selecting storage locations for modeling throughout the watershed
G0580	61.79	20.39	20.79	0.41	1.96	0.66	Floodplain differences are attributable to terrain alterations and the use of LiDAR
G0590	22.38	3.99	0.00	3.99	-	0.18	Floodplain differences are attributable to the rigorous approach employed in selecting storage locations for modeling throughout the watershed
G0592	13.41	2.67	0.00	2.67	-	0.20	Floodplain differences are attributable to the rigorous approach employed in selecting storage locations for modeling throughout the watershed
G0594	6.06	0.76	0.00	0.76	-	0.13	Floodplain differences are attributable to the rigorous approach employed in selecting storage locations for modeling throughout the watershed
G0600	70.40	32.42	0.00	32.42	-	0.46	Floodplain differences are attributable to the rigorous approach employed in selecting storage locations for modeling throughout the watershed
G0605	13.71	1.67	0.00	1.67	-	0.12	Floodplain differences are attributable to the rigorous approach employed in selecting storage locations for modeling throughout the watershed
G0610	107.18	37.24	43.17	5.92	13.72	5.53	Floodplain differences are attributable to terrain alterations and the use of LiDAR
G0620	24.45	1.60	2.26	0.66	29.17	2.70	Floodplain differences are attributable to terrain alterations and the use of LiDAR
G0630	23.00	3.97	0.00	3.97	-	0.17	Floodplain differences are attributable to the rigorous approach employed in selecting storage locations for modeling throughout the watershed
G0640	143.55	96.23	61.75	34.48	55.84	24.02	Floodplain differences are attributable to terrain alterations and the use of LiDAR
G0650	2.09	0.91	1.23	0.33	26.48	15.58	Floodplain differences are attributable to terrain alterations and the use of LiDAR
G0660	0.59	0.26	0.59	0.32	55.44	55.44	Floodplain differences are attributable to terrain alterations and the use of LiDAR
G0665	13.57	1.36	0.00	1.36	-	0.10	Floodplain differences are attributable to the rigorous approach employed in selecting storage locations for modeling throughout the watershed
G0667	2.89	0.26	0.00	0.26	-	0.09	Floodplain differences are attributable to the rigorous approach employed in selecting storage locations for modeling throughout the watershed
G0670	81.62	4.13	22.87	18.73	81.93	22.95	Floodplain differences are attributable to terrain alterations and the use of LiDAR
G0672	9.21	0.93	0.00	0.93	-	0.10	Floodplain differences are attributable to the rigorous approach employed in selecting storage locations for modeling throughout the watershed
G0674	46.53	13.35	16.86	3.51	20.83	7.55	Floodplain differences are attributable to terrain alterations and the use of LiDAR
G0675	48.89	8.55	16.37	7.82	47.78	16.00	Floodplain differences are attributable to terrain alterations and the use of LiDAR
G0676	10.30	0.74	0.39	0.36	92.28	3.45	Floodplain differences are attributable to terrain alterations and the use of LiDAR
G0677	6.52	0.34	0.01	0.33	2412.69	5.04	Floodplain differences are attributable to terrain alterations and the use of LiDAR
G0678	6.21	0.78	0.00	0.78	-	0.13	Floodplain differences are attributable to the rigorous approach employed in selecting storage locations for modeling throughout the watershed
G0680	20.83	5.64	7.33	1.69	23.09	8.13	Floodplain differences are attributable to terrain alterations and the use of LiDAR
G0685	40.76	10.70	22.93	12.23	53.34	30.00	Floodplain differences are attributable to terrain alterations and the use of LiDAR
G0690	29.63	8.97	12.40	3.43	27.65	11.57	Floodplain differences are attributable to terrain alterations and the use of LiDAR
G9346	2.78	0.54	0.00	0.54	-	0.19	Floodplain differences are attributable to the rigorous approach employed in selecting storage locations for modeling throughout the watershed
G9350	9.06	4.21	5.40	1.18	21.95	13.08	Floodplain differences are attributable to terrain alterations and the use of LiDAR
G9352	2.98	0.86	0.66	0.20	29.63	6.57	Floodplain differences are attributable to terrain alterations and the use of LiDAR
H0005	19.45	0.00	0.00	0.00	-	0.00	No Change
H0008	27.42	3.41	0.00	3.41	-	0.12	Floodplain differences are attributable to the rigorous approach employed in selecting storage locations for modeling throughout the watershed
H0010	14.81	6.37	0.00	6.37	-	0.43	Floodplain differences are attributable to the rigorous approach employed in selecting storage locations for modeling throughout the watershed
H0012	3.74	0.00	0.00	0.00	-	0.00	No Change
H0015	56.79	6.51	0.00	6.51	-	0.11	Floodplain differences are attributable to the rigorous approach employed in selecting storage locations for modeling throughout the watershed
H0018	11.81	0.55	0.00	0.55	-	0.05	Floodplain differences are attributable to the rigorous approach employed in selecting storage locations for modeling throughout the watershed
H0020	25.25	2.48	0.00	2.48	-	0.10	Floodplain differences are attributable to the rigorous approach employed in selecting storage locations for modeling throughout the watershed
H0021	7.83	0.10	0.00	0.10	-	0.01	Floodplain differences are attributable to the rigorous approach employed in selecting storage locations for modeling throughout the watershed
H0022	14.93	0.70	0.00	0.70	-	0.05	Floodplain differences are attributable to the rigorous approach employed in selecting storage locations for modeling throughout the watershed
H0023	10.41	0.00	0.00	0.00	-	0.00	No Change
H0024	31.90	0.52	0.00	0.52	-	0.02	Floodplain differences are attributable to the rigorous approach employed in selecting storage locations for modeling throughout the watershed
H0025	34.83	0.22	0.00	0.22	-	0.01	Floodplain differences are attributable to the rigorous approach employed in selecting storage locations for modeling throughout the watershed
H0026	13.09	0.00	0.00	0.00	-	0.00	No Change
H0027	9.74	0.00	0.00	0.00	-	0.00	No Change
H0028	13.89	0.00	3.56	3.56	100.00	25.65	Floodplain differences are attributable to terrain alterations and the use of LiDAR
H0030	46.45	13.60	14.37	0.76	5.30	1.64	Floodplain differences are attributable to terrain alterations and the use of LiDAR
H0032	34.21	22.92	27.11	4.19	15.47	12.26	Floodplain differences are attributable to terrain alterations and the use of LiDAR
H0035	6.80	0.00	0.00	0.00	-	0.00	No Change

Basin Name	Basin Area (Acres)	Ardaman 100 Year Floodplain (Acres)	FEMA Q3 Area (Acres)	FP Difference (Acres)	% Change FEMA Q3 Basis	%Change Basin Area Basis	Justification Category
H0040	29.95	0.00	0.00	0.00	-	0.00	No Change
H0045	61.63	0.27	0.00	0.27	-	0.00	Floodplain differences are attributable to the rigorous approach employed in selecting storage locations for modeling throughout the watershed
H0050	4.79	0.01	0.00	0.01	-	0.00	Floodplain differences are attributable to the rigorous approach employed in selecting storage locations for modeling throughout the watershed
H0060	2.08	0.10	0.00	0.10	-	0.05	Floodplain differences are attributable to the rigorous approach employed in selecting storage locations for modeling throughout the watershed
H0061	4.68	0.00	0.00	0.00	-	0.00	No Change
H0063	1.47	0.00	0.00	0.00	-	0.00	No Change
H0065	13.96	0.00	0.00	0.00	-	0.00	No Change
H0070	25.62	0.00	0.45	0.45	100.00	1.77	Floodplain differences are attributable to terrain alterations and the use of LiDAR
H0071	3.46	0.00	1.08	1.08	100.00	31.19	Floodplain differences are attributable to terrain alterations and the use of LiDAR
H0072	24.80	0.00	10.84	10.84	100.00	43.73	Floodplain differences are attributable to terrain alterations and the use of LiDAR
H0074	21.79	6.81	0.00	6.81	-	0.31	Floodplain differences are attributable to the rigorous approach employed in selecting storage locations for modeling throughout the watershed
H0075	16.75	0.00	0.19	0.19	100.00	1.11	Floodplain differences are attributable to terrain alterations and the use of LiDAR
H0076	9.10	0.46	0.10	0.37	382.55	4.02	Floodplain differences are attributable to terrain alterations and the use of LiDAR
H0078	37.48	1.38	3.54	2.15	60.89	5.75	Floodplain differences are attributable to terrain alterations and the use of LiDAR
H0079	33.12	4.32	0.00	4.32	-	0.13	Floodplain differences are attributable to the rigorous approach employed in selecting storage locations for modeling throughout the watershed
H0080	5.98	2.92	2.30	0.62	26.91	10.34	Floodplain differences are attributable to terrain alterations and the use of LiDAR
H0081	9.81	6.83	1.19	5.65	475.96	57.58	Floodplain differences are attributable to terrain alterations and the use of LiDAR
H0082	8.73	6.10	3.66	2.44	66.51	27.91	Floodplain differences are attributable to terrain alterations and the use of LiDAR
H0082A	3.82	3.03	0.00	3.03	-	0.79	Floodplain differences are attributable to the rigorous approach employed in selecting storage locations for modeling throughout the watershed
H0083	21.19	9.30	6.01	3.30	54.93	15.57	Floodplain differences are attributable to terrain alterations and the use of LiDAR
H0084	17.37	8.64	13.84	5.19	37.53	29.90	Floodplain differences are attributable to terrain alterations and the use of LiDAR
H0085	94.33	53.27	77.76	24.48	31.49	25.95	Floodplain differences are attributable to terrain alterations and the use of LiDAR
H0086	22.13	16.99	22.04	5.06	22.93	22.84	Floodplain differences are attributable to terrain alterations and the use of LiDAR
H0087	6.64	3.46	3.55	0.08	2.37	1.27	Floodplain differences are attributable to terrain alterations and the use of LiDAR
H0088	12.62	0.09	0.00	0.09	-	0.01	Floodplain differences are attributable to the rigorous approach employed in selecting storage locations for modeling throughout the watershed
H0089	48.93	14.31	30.80	16.49	53.53	33.69	Floodplain differences are attributable to terrain alterations and the use of LiDAR
H0090	17.50	7.23	15.22	7.99	52.51	45.67	Floodplain differences are attributable to terrain alterations and the use of LiDAR
H0091	5.75	4.89	5.75	0.86	14.94	14.94	Floodplain differences are attributable to terrain alterations and the use of LiDAR
H0092	19.95	0.10	1.87	1.76	94.41	8.83	Floodplain differences are attributable to terrain alterations and the use of LiDAR
H0093	14.58	6.50	12.43	5.92	47.67	40.64	Floodplain differences are attributable to terrain alterations and the use of LiDAR
H0095	26.33	11.71	0.00	11.71	-	0.44	Floodplain differences are attributable to the rigorous approach employed in selecting storage locations for modeling throughout the watershed
H0096	33.72	22.97	32.00	9.03	28.22	26.78	Floodplain differences are attributable to terrain alterations and the use of LiDAR
H0097	67.21	31.74	43.70	11.96	27.36	17.79	Floodplain differences are attributable to terrain alterations and the use of LiDAR
H0098	31.33	0.00	0.00	0.00	-	0.00	No Change
H0100	924.53	703.92	800.05	96.13	12.02	10.40	Floodplain differences are attributable to terrain alterations and the use of LiDAR
H0102	13.18	4.58	0.00	4.58	-	0.35	Floodplain differences are attributable to the rigorous approach employed in selecting storage locations for modeling throughout the watershed
H0103	22.57	0.59	6.00	5.42	90.19	23.99	Floodplain differences are attributable to terrain alterations and the use of LiDAR
H0104	27.56	8.82	0.00	8.82	-	0.32	Floodplain differences are attributable to the rigorous approach employed in selecting storage locations for modeling throughout the watershed
H0106	18.88	2.07	0.00	2.07	-	0.11	Floodplain differences are attributable to the rigorous approach employed in selecting storage locations for modeling throughout the watershed
H0108	12.74	2.27	0.00	2.27	-	0.18	Floodplain differences are attributable to the rigorous approach employed in selecting storage locations for modeling throughout the watershed
H0110	7.05	2.68	3.13	0.44	14.12	6.26	Floodplain differences are attributable to terrain alterations and the use of LiDAR
H0210	7.17	3.23	3.59	0.36	9.98	4.99	Floodplain differences are attributable to terrain alterations and the use of LiDAR
H0212	12.43	0.00	1.12	1.12	100.00	8.99	Floodplain differences are attributable to terrain alterations and the use of LiDAR
H0214	8.24	1.01	0.00	1.01	-	0.12	Floodplain differences are attributable to the rigorous approach employed in selecting storage locations for modeling throughout the watershed
H0216	5.70	1.75	0.00	1.75	-	30.71	Floodplain differences are attributable to terrain alterations and the use of LiDAR
H0218	4.65	1.06	1.95	0.89	45.56	19.11	Floodplain differences are attributable to terrain alterations and the use of LiDAR
H0220	0.47	0.09	0.47	0.38	80.66	80.66	Floodplain differences are attributable to terrain alterations and the use of LiDAR
H0230	3.77	0.01	0.00	0.01	-	0.00	Floodplain differences are attributable to the rigorous approach employed in selecting storage locations for modeling throughout the watershed
H0240	45.29	23.59	33.46	9.86	29.48	21.78	Floodplain differences are attributable to terrain alterations and the use of LiDAR
H0245	15.00	1.61	9.56	7.95	83.19	52.99	Floodplain differences are attributable to terrain alterations and the use of LiDAR
H0250	26.41	14.12	16.48	2.36	14.31	8.93	Floodplain differences are attributable to terrain alterations and the use of LiDAR
H0260	16.37	7.25	13.15	5.90	44.85	36.02	Floodplain differences are attributable to terrain alterations and the use of LiDAR
H0265	24.49	13.22	0.15	13.08	8874.89	53.38	Floodplain differences are attributable to terrain alterations and the use of LiDAR
H0270	11.05	3.72	4.95	1.23	24.86	11.13	Floodplain differences are attributable to terrain alterations and the use of LiDAR
H0280	20.06	4.83	8.07	3.24	40.12	16.13	Floodplain differences are attributable to terrain alterations and the use of LiDAR
H0290	14.95	2.84	4.40	1.56	35.52	10.46	Floodplain differences are attributable to terrain alterations and the use of LiDAR
H0294	4.87	2.01	0.00	2.01	-	0.41	Floodplain differences are attributable to the rigorous approach employed in selecting storage locations for modeling throughout the watershed
H0296	7.15	2.60	0.00	2.60	-	0.36	Floodplain differences are attributable to the rigorous approach employed in selecting storage locations for modeling throughout the watershed
H0298	3.02	0.89	0.00	0.89	-	0.29	Floodplain differences are attributable to the rigorous approach employed in selecting storage locations for modeling throughout the watershed
H0300	72.82	37.27	52.71	15.44	29.30	21.21	Floodplain differences are attributable to terrain alterations and the use of LiDAR

Basin Name	Basin Area (Acres)	Ardaman 100 Year Floodplain (Acres)	FEMA Q3 Area (Acres)	FP Difference (Acres)	% Change FEMA Q3 Basis	%Change Basin Area Basis	Justification Category
H0310	32.36	7.61	10.06	2.45	24.36	7.57	Floodplain differences are attributable to terrain alterations and the use of LiDAR
H0315	6.05	0.63	1.93	1.30	67.32	21.42	Floodplain differences are attributable to terrain alterations and the use of LiDAR
H0320	10.72	3.33	5.89	2.56	43.40	23.84	Floodplain differences are attributable to terrain alterations and the use of LiDAR
H0330	7.28	2.53	4.15	1.62	38.97	22.20	Floodplain differences are attributable to terrain alterations and the use of LiDAR
H0340	24.44	9.36	11.72	2.37	20.21	9.70	Floodplain differences are attributable to terrain alterations and the use of LiDAR
H0384	9.21	4.24	0.51	3.73	727.73	40.52	Floodplain differences are attributable to terrain alterations and the use of LiDAR
H0386	7.91	2.61	0.00	2.61	-	0.33	Floodplain differences are attributable to the rigorous approach employed in selecting storage locations for modeling throughout the watershed
H0388	13.98	1.60	2.78	1.18	42.40	8.44	Floodplain differences are attributable to terrain alterations and the use of LiDAR
H0390	12.83	5.93	0.11	5.82	5363.47	45.36	Floodplain differences are attributable to terrain alterations and the use of LiDAR
H0400	154.01	92.02	112.98	20.96	18.55	13.61	Floodplain differences are attributable to terrain alterations and the use of LiDAR
H0410	26.24	7.24	0.00	7.24	-	0.28	Floodplain differences are attributable to the rigorous approach employed in selecting storage locations for modeling throughout the watershed
H0418	7.93	2.70	0.00	2.70	-	0.34	Floodplain differences are attributable to the rigorous approach employed in selecting storage locations for modeling throughout the watershed
H0420	36.69	13.20	0.00	13.20	-	0.36	Floodplain differences are attributable to the rigorous approach employed in selecting storage locations for modeling throughout the watershed
H0430	20.68	8.04	0.00	8.04	-	0.39	Floodplain differences are attributable to the rigorous approach employed in selecting storage locations for modeling throughout the watershed
H0500	52.85	22.46	25.45	2.99	11.74	5.65	Floodplain differences are attributable to terrain alterations and the use of LiDAR
H0510	35.61	6.25	0.00	6.25	-	0.18	Floodplain differences are attributable to the rigorous approach employed in selecting storage locations for modeling throughout the watershed
H0520	44.83	14.85	0.00	14.85	-	0.33	Floodplain differences are attributable to the rigorous approach employed in selecting storage locations for modeling throughout the watershed
H0530	9.57	3.23	0.00	3.23	-	0.34	Floodplain differences are attributable to the rigorous approach employed in selecting storage locations for modeling throughout the watershed
H0535	12.46	3.57	0.00	3.57	-	0.29	Floodplain differences are attributable to the rigorous approach employed in selecting storage locations for modeling throughout the watershed
H0600	224.70	79.61	102.13	22.51	22.04	10.02	Floodplain differences are attributable to terrain alterations and the use of LiDAR
H0700	57.54	27.90	33.39	5.48	16.42	9.53	Floodplain differences are attributable to terrain alterations and the use of LiDAR
H0702	2.77	0.00	2.77	2.77	100.00	100.00	Floodplain differences are attributable to terrain alterations and the use of LiDAR
H0703	25.16	8.82	19.90	11.08	55.68	44.03	Floodplain differences are attributable to terrain alterations and the use of LiDAR
H0704	34.76	9.27	25.45	16.18	63.56	46.53	Floodplain differences are attributable to terrain alterations and the use of LiDAR
H0705	7.95	0.80	0.00	0.80	-	0.10	Floodplain differences are attributable to the rigorous approach employed in selecting storage locations for modeling throughout the watershed
H0706	20.24	4.11	0.00	4.11	-	0.20	Floodplain differences are attributable to the rigorous approach employed in selecting storage locations for modeling throughout the watershed
H0708	13.54	2.76	0.00	2.76	-	0.20	Floodplain differences are attributable to the rigorous approach employed in selecting storage locations for modeling throughout the watershed
H0709	4.47	1.07	3.62	2.55	70.53	57.10	Floodplain differences are attributable to terrain alterations and the use of LiDAR
H0710	26.71	8.80	18.01	9.21	51.13	34.48	Floodplain differences are attributable to terrain alterations and the use of LiDAR
H0715	12.00	4.00	12.00	8.00	66.68	66.68	Floodplain differences are attributable to terrain alterations and the use of LiDAR
H0718	13.47	2.34	11.06	8.72	78.82	64.69	Floodplain differences are attributable to terrain alterations and the use of LiDAR
H0720	9.52	3.09	9.52	6.43	67.53	67.53	Floodplain differences are attributable to terrain alterations and the use of LiDAR
H0722	0.44	0.11	0.44	0.32	74.36	74.36	Floodplain differences are attributable to terrain alterations and the use of LiDAR
H0724	4.13	0.74	2.33	1.58	68.10	38.31	Floodplain differences are attributable to terrain alterations and the use of LiDAR
H0726	0.30	0.00	0.30	0.30	99.41	99.41	Floodplain differences are attributable to terrain alterations and the use of LiDAR
H0728	2.95	0.09	1.57	1.48	94.09	50.23	Floodplain differences are attributable to terrain alterations and the use of LiDAR
H0730	39.14	23.36	35.70	12.34	34.56	31.52	Floodplain differences are attributable to terrain alterations and the use of LiDAR
H0735	31.18	13.97	24.54	10.57	43.07	33.90	Floodplain differences are attributable to terrain alterations and the use of LiDAR
H0737	3.47	0.18	3.00	2.82	93.91	81.26	Floodplain differences are attributable to terrain alterations and the use of LiDAR
H0738	3.78	0.08	3.78	3.70	97.96	97.96	Floodplain differences are attributable to terrain alterations and the use of LiDAR
H0739	3.07	0.16	2.14	1.98	92.66	64.62	Floodplain differences are attributable to terrain alterations and the use of LiDAR
H0740	59.52	13.09	28.08	14.99	53.39	25.19	Floodplain differences are attributable to terrain alterations and the use of LiDAR
H0742	12.42	1.43	1.94	0.51	26.36	4.12	Floodplain differences are attributable to terrain alterations and the use of LiDAR
H0745	13.60	6.22	12.23	6.02	49.17	44.23	Floodplain differences are attributable to terrain alterations and the use of LiDAR
H0747	5.94	0.76	2.91	2.15	73.90	36.16	Floodplain differences are attributable to terrain alterations and the use of LiDAR
H0750	24.47	7.26	0.00	7.26	-	0.30	Floodplain differences are attributable to the rigorous approach employed in selecting storage locations for modeling throughout the watershed
H0755	64.13	20.23	31.58	11.35	35.94	17.70	Floodplain differences are attributable to terrain alterations and the use of LiDAR
H0760	4.29	0.75	0.93	0.19	20.00	4.35	Floodplain differences are attributable to terrain alterations and the use of LiDAR
H0770	1.49	0.53	0.87	0.34	38.79	22.67	Floodplain differences are attributable to terrain alterations and the use of LiDAR
H0772	33.36	17.86	22.05	4.19	19.01	12.57	Floodplain differences are attributable to terrain alterations and the use of LiDAR
H0774	4.16	1.46	1.89	0.43	22.68	10.32	Floodplain differences are attributable to terrain alterations and the use of LiDAR
H0800	74.77	28.60	36.00	7.40	20.56	9.90	Floodplain differences are attributable to terrain alterations and the use of LiDAR
H0810	74.96	23.08	0.00	23.08	-	0.31	Floodplain differences are attributable to the rigorous approach employed in selecting storage locations for modeling throughout the watershed
H0820	128.49	40.63	57.39	16.76	29.21	13.05	Floodplain differences are attributable to terrain alterations and the use of LiDAR
H0824	6.92	3.00	1.32	1.68	127.24	24.31	Floodplain differences are attributable to terrain alterations and the use of LiDAR
H0826	1.25	0.65	0.00	0.65	-	0.52	Floodplain differences are attributable to the rigorous approach employed in selecting storage locations for modeling throughout the watershed
H0828	20.08	5.21	6.73	1.52	22.57	7.57	Floodplain differences are attributable to terrain alterations and the use of LiDAR
H0830	82.68	36.55	52.59	16.04	30.49	19.40	Floodplain differences are attributable to terrain alterations and the use of LiDAR
H0835	9.71	2.66	0.00	2.66	-	0.27	Floodplain differences are attributable to the rigorous approach employed in selecting storage locations for modeling throughout the watershed
H0837	0.93	0.17	0.00	0.17	-	0.19	Floodplain differences are attributable to the rigorous approach employed in selecting storage locations for modeling throughout the watershed

Basin Name	Basin Area (Acres)	Ardaman 100 Year Floodplain (Acres)	FEMA Q3 Area (Acres)	FP Difference (Acres)	% Change FEMA Q3 Basis	%Change Basin Area Basis	Justification Category
H0840	5.83	1.99	0.00	1.99	-	0.34	Floodplain differences are attributable to the rigorous approach employed in selecting storage locations for modeling throughout the watershed
H0845	10.70	4.41	0.00	4.41	-	0.41	Floodplain differences are attributable to the rigorous approach employed in selecting storage locations for modeling throughout the watershed
H0850	16.83	5.17	0.00	5.17	-	0.31	Floodplain differences are attributable to the rigorous approach employed in selecting storage locations for modeling throughout the watershed
H0857	3.39	0.77	0.00	0.77	-	0.23	Floodplain differences are attributable to the rigorous approach employed in selecting storage locations for modeling throughout the watershed
H0900	39.68	17.15	19.53	2.38	12.17	5.99	Floodplain differences are attributable to terrain alterations and the use of LiDAR
H0902	10.59	6.13	1.21	4.92	405.36	46.46	Floodplain differences are attributable to terrain alterations and the use of LiDAR
H1000	28.27	8.36	19.98	11.63	58.17	41.12	Floodplain differences are attributable to terrain alterations and the use of LiDAR
H1050	7.98	2.69	6.58	3.88	59.07	48.69	Floodplain differences are attributable to terrain alterations and the use of LiDAR
H1100	26.35	9.04	12.25	3.21	26.20	12.18	Floodplain differences are attributable to terrain alterations and the use of LiDAR
H1102	56.38	4.62	3.51	1.11	31.52	1.96	Floodplain differences are attributable to terrain alterations and the use of LiDAR
H1105	17.33	4.92	0.00	4.92	-	0.28	Floodplain differences are attributable to the rigorous approach employed in selecting storage locations for modeling throughout the watershed
H1110	50.38	12.98	38.92	25.93	66.64	51.48	Floodplain differences are attributable to terrain alterations and the use of LiDAR
H1120	9.86	2.94	5.99	3.05	50.89	30.92	Floodplain differences are attributable to terrain alterations and the use of LiDAR
H1200	93.08	38.04	46.01	7.97	17.32	8.56	Floodplain differences are attributable to terrain alterations and the use of LiDAR
H1205	46.73	20.58	31.44	10.87	34.56	23.25	Floodplain differences are attributable to terrain alterations and the use of LiDAR
H1210	18.71	9.77	13.59	3.82	28.10	20.40	Floodplain differences are attributable to terrain alterations and the use of LiDAR
H1215	10.64	3.17	0.00	3.17	-	0.30	Floodplain differences are attributable to the rigorous approach employed in selecting storage locations for modeling throughout the watershed
H1220	25.01	10.52	7.14	3.38	47.35	13.52	Floodplain differences are attributable to terrain alterations and the use of LiDAR
H1225	21.23	4.30	0.00	4.30	-	0.20	Floodplain differences are attributable to the rigorous approach employed in selecting storage locations for modeling throughout the watershed
H1230	78.41	32.14	36.86	4.72	12.81	6.02	Floodplain differences are attributable to terrain alterations and the use of LiDAR
H1232	16.39	2.96	10.85	7.89	72.72	48.17	Floodplain differences are attributable to terrain alterations and the use of LiDAR
H1234	5.87	0.73	0.65	0.08	12.88	1.42	Floodplain differences are attributable to terrain alterations and the use of LiDAR
H1235	6.36	3.79	4.38	0.59	13.55	9.34	Floodplain differences are attributable to terrain alterations and the use of LiDAR
H1236	23.09	6.83	0.09	6.74	7810.16	29.19	Floodplain differences are attributable to terrain alterations and the use of LiDAR
H1237	4.09	1.74	2.51	0.77	30.71	18.86	Floodplain differences are attributable to terrain alterations and the use of LiDAR
H1238	11.73	2.36	4.45	2.09	47.01	17.83	Floodplain differences are attributable to terrain alterations and the use of LiDAR
H1240	88.99	36.72	64.23	27.51	42.83	30.91	Floodplain differences are attributable to terrain alterations and the use of LiDAR
H1248	114.87	58.16	0.00	58.16	-	0.51	Floodplain differences are attributable to the rigorous approach employed in selecting storage locations for modeling throughout the watershed
H1249	28.99	12.74	0.00	12.74	-	0.44	Floodplain differences are attributable to the rigorous approach employed in selecting storage locations for modeling throughout the watershed
H1250	130.53	76.78	0.00	76.78	-	0.59	Floodplain differences are attributable to the rigorous approach employed in selecting storage locations for modeling throughout the watershed
H1251	7.60	2.27	0.00	2.27	-	0.30	Floodplain differences are attributable to the rigorous approach employed in selecting storage locations for modeling throughout the watershed
H1252	14.75	3.37	0.00	3.37	-	0.23	Floodplain differences are attributable to the rigorous approach employed in selecting storage locations for modeling throughout the watershed
H1253	10.13	1.40	0.00	1.39	-	13.76	Floodplain differences are attributable to terrain alterations and the use of LiDAR
H1254	19.83	5.16	0.00	5.16	-	0.26	Floodplain differences are attributable to the rigorous approach employed in selecting storage locations for modeling throughout the watershed
H1255	41.01	17.42	0.00	17.42	-	0.42	Floodplain differences are attributable to the rigorous approach employed in selecting storage locations for modeling throughout the watershed
H1256	19.27	0.67	0.00	0.67	-	0.03	Floodplain differences are attributable to the rigorous approach employed in selecting storage locations for modeling throughout the watershed
H1260	50.36	17.79	19.05	1.26	6.59	2.49	Floodplain differences are attributable to terrain alterations and the use of LiDAR
H1262	8.34	1.02	0.00	1.02	-	0.12	Floodplain differences are attributable to the rigorous approach employed in selecting storage locations for modeling throughout the watershed
H1263	13.59	5.53	0.00	5.53	-	0.41	Floodplain differences are attributable to the rigorous approach employed in selecting storage locations for modeling throughout the watershed
H1264	10.33	2.22	0.00	2.22	-	0.21	Floodplain differences are attributable to the rigorous approach employed in selecting storage locations for modeling throughout the watershed
H1265	26.82	7.81	0.00	7.81	-	0.29	Floodplain differences are attributable to the rigorous approach employed in selecting storage locations for modeling throughout the watershed
H1269	51.76	12.24	0.00	12.24	-	0.24	Floodplain differences are attributable to the rigorous approach employed in selecting storage locations for modeling throughout the watershed
H1270	38.73	13.24	0.00	13.24	-	0.34	Floodplain differences are attributable to the rigorous approach employed in selecting storage locations for modeling throughout the watershed
H1275	20.09	5.29	0.00	5.29	-	0.26	Floodplain differences are attributable to the rigorous approach employed in selecting storage locations for modeling throughout the watershed
H1276	22.91	5.46	6.84	1.37	20.07	5.99	Floodplain differences are attributable to terrain alterations and the use of LiDAR
H1277	4.13	2.12	1.89	0.23	11.92	5.47	Floodplain differences are attributable to terrain alterations and the use of LiDAR
H1278	12.17	2.74	0.00	2.74	-	0.23	Floodplain differences are attributable to the rigorous approach employed in selecting storage locations for modeling throughout the watershed
H1279	24.42	10.86	11.65	0.79	6.77	3.23	Floodplain differences are attributable to terrain alterations and the use of LiDAR
H1280	11.13	4.59	5.18	0.59	11.43	5.32	Floodplain differences are attributable to terrain alterations and the use of LiDAR
H1295	3.37	0.88	0.00	0.88	-	0.26	Floodplain differences are attributable to the rigorous approach employed in selecting storage locations for modeling throughout the watershed
H1300	131.36	35.73	61.90	26.17	42.28	19.92	Floodplain differences are attributable to terrain alterations and the use of LiDAR
H1305	59.88	44.37	40.34	4.03	9.99	6.73	Floodplain differences are attributable to terrain alterations and the use of LiDAR
H1307	7.25	4.79	3.01	1.78	59.26	24.57	Floodplain differences are attributable to terrain alterations and the use of LiDAR
H1308	2.52	1.99	1.33	0.66	50.07	26.35	Floodplain differences are attributable to terrain alterations and the use of LiDAR
H1310	31.41	5.04	1.25	3.79	303.95	12.06	Floodplain differences are attributable to terrain alterations and the use of LiDAR
H1315	103.38	60.50	1.22	59.28	4847.09	57.34	Floodplain differences are attributable to terrain alterations and the use of LiDAR
H1320	36.07	17.67	0.46	17.22	3756.05	47.73	Floodplain differences are attributable to terrain alterations and the use of LiDAR
H1330	29.67	6.04	14.23	8.19	57.57	27.61	Floodplain differences are attributable to terrain alterations and the use of LiDAR
H1335	5.68	1.93	2.56	0.64	24.80	11.19	Floodplain differences are attributable to terrain alterations and the use of LiDAR
H1340	36.36	20.57	0.00	20.57	-	0.57	Floodplain differences are attributable to the rigorous approach employed in selecting storage locations for modeling throughout the watershed

Basin Name	Basin Area (Acres)	Ardaman 100 Year Floodplain (Acres)	FEMA Q3 Area (Acres)	FP Difference (Acres)	% Change FEMA Q3 Basis	%Change Basin Area Basis	Justification Category
H1345	5.47	2.59	1.09	1.50	137.57	27.35	Floodplain differences are attributable to terrain alterations and the use of LiDAR
H1347	16.33	3.91	0.00	3.91	-	0.24	Floodplain differences are attributable to the rigorous approach employed in selecting storage locations for modeling throughout the watershed
H1350	28.03	12.17	16.15	3.98	24.63	14.19	Floodplain differences are attributable to terrain alterations and the use of LiDAR
H1352	11.16	2.15	0.00	2.15	-	0.19	Floodplain differences are attributable to the rigorous approach employed in selecting storage locations for modeling throughout the watershed
H1355	51.13	26.79	0.00	26.79	-	0.52	Floodplain differences are attributable to the rigorous approach employed in selecting storage locations for modeling throughout the watershed
H1357	13.56	2.44	0.22	2.22	1008.03	16.40	Floodplain differences are attributable to terrain alterations and the use of LiDAR
H1360	104.50	38.47	55.49	17.02	30.68	16.29	Floodplain differences are attributable to terrain alterations and the use of LiDAR
H1370	36.22	20.97	25.01	4.04	16.15	11.15	Floodplain differences are attributable to terrain alterations and the use of LiDAR
H1375	206.35	113.11	135.73	22.61	16.66	10.96	Floodplain differences are attributable to terrain alterations and the use of LiDAR
H1380	13.20	2.92	5.58	2.66	47.66	20.16	Floodplain differences are attributable to terrain alterations and the use of LiDAR
H1385	3.52	1.96	0.00	1.96	-	0.56	Floodplain differences are attributable to the rigorous approach employed in selecting storage locations for modeling throughout the watershed
H1387	13.12	2.25	0.98	1.28	130.92	9.74	Floodplain differences are attributable to terrain alterations and the use of LiDAR
H1388	28.49	10.16	12.37	2.20	17.81	7.73	Floodplain differences are attributable to terrain alterations and the use of LiDAR
H1390	41.49	15.92	0.00	15.92	-	0.38	Floodplain differences are attributable to the rigorous approach employed in selecting storage locations for modeling throughout the watershed
H1395	24.70	10.23	7.04	3.19	45.24	12.90	Floodplain differences are attributable to terrain alterations and the use of LiDAR
H1396	3.74	1.13	1.36	0.24	17.42	6.35	Floodplain differences are attributable to terrain alterations and the use of LiDAR
H1397	11.70	5.43	9.41	3.98	42.29	34.03	Floodplain differences are attributable to terrain alterations and the use of LiDAR
H1398	169.80	68.62	158.79	90.17	56.79	53.10	Floodplain differences are attributable to terrain alterations and the use of LiDAR
H1399	23.37	18.15	3.93	14.23	362.51	60.88	Floodplain differences are attributable to terrain alterations and the use of LiDAR
H1400	101.78	48.87	62.65	13.78	21.99	13.54	Floodplain differences are attributable to terrain alterations and the use of LiDAR
H1401	11.44	4.52	8.72	4.20	48.13	36.70	Floodplain differences are attributable to terrain alterations and the use of LiDAR
H1402	1.57	0.63	1.57	0.94	59.96	59.96	Floodplain differences are attributable to terrain alterations and the use of LiDAR
H1403	29.95	10.39	26.62	16.23	60.97	54.20	Floodplain differences are attributable to terrain alterations and the use of LiDAR
H1405	44.69	14.91	36.78	21.87	59.46	48.93	Floodplain differences are attributable to terrain alterations and the use of LiDAR
H1407	6.38	2.91	4.05	1.14	28.04	17.80	Floodplain differences are attributable to terrain alterations and the use of LiDAR
H1410	23.56	3.71	15.82	12.11	76.56	51.41	Floodplain differences are attributable to terrain alterations and the use of LiDAR
H1415	74.68	30.69	55.20	24.51	44.40	32.82	Floodplain differences are attributable to terrain alterations and the use of LiDAR
H1420	18.96	5.79	3.29	2.50	75.85	13.18	Floodplain differences are attributable to terrain alterations and the use of LiDAR
H1425	42.82	24.97	2.09	22.88	1096.64	53.44	Floodplain differences are attributable to terrain alterations and the use of LiDAR
H1430	4.47	2.62	0.00	2.62	-	0.59	Floodplain differences are attributable to the rigorous approach employed in selecting storage locations for modeling throughout the watershed
H1435	16.12	7.45	0.40	7.05	1747.49	43.71	Floodplain differences are attributable to terrain alterations and the use of LiDAR
H1440	7.75	3.61	4.80	1.19	24.74	15.31	Floodplain differences are attributable to terrain alterations and the use of LiDAR
H1442	5.12	1.86	1.82	0.04	2.22	0.79	Floodplain differences are attributable to terrain alterations and the use of LiDAR
H1445	19.16	16.90	0.12	16.77	13566.89	87.53	Floodplain differences are attributable to terrain alterations and the use of LiDAR
H1450	7.62	2.71	0.00	2.71	-	0.36	Floodplain differences are attributable to the rigorous approach employed in selecting storage locations for modeling throughout the watershed
H1455	49.62	21.09	27.86	6.78	24.32	13.65	Floodplain differences are attributable to terrain alterations and the use of LiDAR
H1460	20.65	4.89	3.25	1.64	50.63	7.96	Floodplain differences are attributable to terrain alterations and the use of LiDAR
H1490	2.30	0.86	1.00	0.13	13.10	5.67	Floodplain differences are attributable to terrain alterations and the use of LiDAR
H1500	39.17	22.11	29.12	7.01	24.07	17.90	Floodplain differences are attributable to terrain alterations and the use of LiDAR
H1545	5.24	1.43	2.02	0.59	28.99	11.16	Floodplain differences are attributable to terrain alterations and the use of LiDAR
H1550	19.45	14.41	17.14	2.73	15.94	14.05	Floodplain differences are attributable to terrain alterations and the use of LiDAR
H1570	1.93	1.06	0.29	0.78	272.65	40.24	Floodplain differences are attributable to terrain alterations and the use of LiDAR
H1575	7.14	1.06	1.08	0.02	1.97	0.30	Floodplain differences are attributable to terrain alterations and the use of LiDAR
H1590	2.57	0.34	0.23	0.11	47.78	4.33	Floodplain differences are attributable to terrain alterations and the use of LiDAR
H1592	3.71	0.25	0.51	0.26	50.51	7.00	Floodplain differences are attributable to terrain alterations and the use of LiDAR
H1595	1.95	1.22	1.95	0.73	37.51	37.51	Floodplain differences are attributable to terrain alterations and the use of LiDAR
H1600	86.93	60.48	75.67	15.20	20.08	17.48	Floodplain differences are attributable to terrain alterations and the use of LiDAR
H1601	2.80	0.41	0.00	0.41	-	0.15	Floodplain differences are attributable to the rigorous approach employed in selecting storage locations for modeling throughout the watershed
H1602	1.65	0.13	0.01	0.12	1631.65	7.24	Floodplain differences are attributable to terrain alterations and the use of LiDAR
H1604	35.12	7.67	22.71	15.04	66.22	42.82	Floodplain differences are attributable to terrain alterations and the use of LiDAR
H1605	7.75	5.39	7.75	2.36	30.44	30.44	Floodplain differences are attributable to terrain alterations and the use of LiDAR
H1610	19.51	8.89	7.48	1.41	18.79	7.21	Floodplain differences are attributable to terrain alterations and the use of LiDAR
H1615	21.64	7.25	0.00	7.25	-	0.34	Floodplain differences are attributable to the rigorous approach employed in selecting storage locations for modeling throughout the watershed
H1620	19.28	1.82	7.53	5.71	75.80	29.61	Floodplain differences are attributable to terrain alterations and the use of LiDAR
H1630	41.13	21.57	34.99	13.42	38.36	32.62	Floodplain differences are attributable to terrain alterations and the use of LiDAR
H1640	46.15	21.65	29.60	7.95	26.84	17.21	Floodplain differences are attributable to terrain alterations and the use of LiDAR
H1650	28.98	15.13	14.98	0.15	1.00	0.51	Floodplain differences are attributable to terrain alterations and the use of LiDAR
H1660	34.46	15.60	17.51	1.91	10.92	5.55	Floodplain differences are attributable to terrain alterations and the use of LiDAR
H1700	67.19	36.62	50.72	14.10	27.80	20.98	Floodplain differences are attributable to terrain alterations and the use of LiDAR
H1710	6.45	4.76	0.00	4.76	-	0.74	Floodplain differences are attributable to the rigorous approach employed in selecting storage locations for modeling throughout the watershed

Basin Name	Basin Area (Acres)	Ardaman 100 Year Floodplain (Acres)	FEMA Q3 Area (Acres)	FP Difference (Acres)	% Change FEMA Q3 Basis	%Change Basin Area Basis	Justification Category
H1720	28.46	15.81	0.00	15.81	-	0.56	Floodplain differences are attributable to the rigorous approach employed in selecting storage locations for modeling throughout the watershed
H1800	70.17	38.22	42.38	4.15	9.80	5.92	Floodplain differences are attributable to terrain alterations and the use of LiDAR
H1900	102.15	66.45	68.65	2.20	3.21	2.15	Floodplain differences are attributable to terrain alterations and the use of LiDAR
H1905	14.55	4.01	14.55	10.54	72.44	72.44	Floodplain differences are attributable to terrain alterations and the use of LiDAR
H1910	15.64	3.52	7.69	4.18	54.30	26.71	Floodplain differences are attributable to terrain alterations and the use of LiDAR
H1915	42.98	21.06	32.57	11.51	35.34	26.78	Floodplain differences are attributable to terrain alterations and the use of LiDAR
H1920	45.63	22.29	22.89	0.60	2.64	1.32	Floodplain differences are attributable to terrain alterations and the use of LiDAR
H1925	21.11	9.35	0.00	9.35	-	0.44	Floodplain differences are attributable to the rigorous approach employed in selecting storage locations for modeling throughout the watershed
H1930	40.43	19.47	0.00	19.47	-	0.48	Floodplain differences are attributable to the rigorous approach employed in selecting storage locations for modeling throughout the watershed
H1935	12.35	4.80	6.09	1.29	21.19	10.44	Floodplain differences are attributable to terrain alterations and the use of LiDAR
H1939	26.65	6.71	0.00	6.71	-	0.25	Floodplain differences are attributable to the rigorous approach employed in selecting storage locations for modeling throughout the watershed
H1940	46.95	17.18	19.66	2.48	12.64	5.29	Floodplain differences are attributable to terrain alterations and the use of LiDAR
H1948	7.60	1.38	0.00	1.38	-	0.18	Floodplain differences are attributable to the rigorous approach employed in selecting storage locations for modeling throughout the watershed
H1950	38.70	15.57	24.04	8.47	35.23	21.88	Floodplain differences are attributable to terrain alterations and the use of LiDAR
H1955	7.69	4.10	4.87	0.77	15.78	10.01	Floodplain differences are attributable to terrain alterations and the use of LiDAR
H2000	42.18	29.88	21.79	8.10	37.16	19.19	Floodplain differences are attributable to terrain alterations and the use of LiDAR
H2005	24.27	12.57	9.21	3.35	36.40	13.82	Floodplain differences are attributable to terrain alterations and the use of LiDAR
H2100	41.25	31.43	19.36	12.07	62.33	29.26	Floodplain differences are attributable to terrain alterations and the use of LiDAR
H2200	91.21	65.36	53.43	11.93	22.33	13.08	Floodplain differences are attributable to terrain alterations and the use of LiDAR
H2205	28.79	14.00	11.02	2.98	27.04	10.35	Floodplain differences are attributable to terrain alterations and the use of LiDAR
H2208	11.36	4.95	3.58	1.36	37.97	11.99	Floodplain differences are attributable to terrain alterations and the use of LiDAR
H2210	47.52	21.66	28.66	7.00	24.43	14.73	Floodplain differences are attributable to terrain alterations and the use of LiDAR
H2215	40.94	16.71	0.00	16.71	-	0.41	Floodplain differences are attributable to the rigorous approach employed in selecting storage locations for modeling throughout the watershed
H2220	15.24	1.88	0.00	1.88	-	0.12	Floodplain differences are attributable to the rigorous approach employed in selecting storage locations for modeling throughout the watershed
H2225	6.43	2.06	0.00	2.06	-	0.32	Floodplain differences are attributable to the rigorous approach employed in selecting storage locations for modeling throughout the watershed
H2230	66.25	19.26	0.00	19.26	-	0.29	Floodplain differences are attributable to the rigorous approach employed in selecting storage locations for modeling throughout the watershed
H2240	6.28	2.35	0.00	2.35	-	0.37	Floodplain differences are attributable to the rigorous approach employed in selecting storage locations for modeling throughout the watershed
H2243	8.10	1.54	0.00	1.54	-	0.19	Floodplain differences are attributable to the rigorous approach employed in selecting storage locations for modeling throughout the watershed
H2245	44.88	11.15	0.00	11.15	-	0.25	Floodplain differences are attributable to the rigorous approach employed in selecting storage locations for modeling throughout the watershed
H2250	39.44	21.38	0.00	21.38	-	0.54	Floodplain differences are attributable to the rigorous approach employed in selecting storage locations for modeling throughout the watershed
H2255	7.96	4.79	0.00	4.79	-	0.60	Floodplain differences are attributable to the rigorous approach employed in selecting storage locations for modeling throughout the watershed
H2260	219.75	129.21	0.10	129.11	124413.87	58.75	Floodplain differences are attributable to terrain alterations and the use of LiDAR
H2300	40.04	33.43	24.54	8.88	36.20	22.19	Floodplain differences are attributable to terrain alterations and the use of LiDAR
H2305	36.33	16.14	16.33	0.19	1.16	0.52	Floodplain differences are attributable to terrain alterations and the use of LiDAR
H2310	12.41	6.56	6.49	0.07	1.01	0.53	Floodplain differences are attributable to terrain alterations and the use of LiDAR
H2315	10.03	3.64	2.01	1.63	81.11	16.28	Floodplain differences are attributable to terrain alterations and the use of LiDAR
H2320	97.33	27.46	46.56	19.11	41.03	19.63	Floodplain differences are attributable to terrain alterations and the use of LiDAR
H2400	35.38	29.26	21.70	7.56	34.82	21.36	Floodplain differences are attributable to terrain alterations and the use of LiDAR
H2500	150.31	113.51	90.39	23.12	25.58	15.38	Floodplain differences are attributable to terrain alterations and the use of LiDAR
H2510	14.83	3.68	0.00	3.68	-	0.25	Floodplain differences are attributable to the rigorous approach employed in selecting storage locations for modeling throughout the watershed
H2520	14.64	2.45	0.00	2.45	-	0.17	Floodplain differences are attributable to the rigorous approach employed in selecting storage locations for modeling throughout the watershed
H2600	66.67	35.50	29.60	5.90	19.93	8.85	Floodplain differences are attributable to terrain alterations and the use of LiDAR
H2610	14.72	3.94	0.00	3.94	-	0.27	Floodplain differences are attributable to the rigorous approach employed in selecting storage locations for modeling throughout the watershed
H2620	11.19	2.69	5.12	2.43	47.42	21.67	Floodplain differences are attributable to terrain alterations and the use of LiDAR
H2700	82.23	32.70	37.67	4.97	13.18	6.04	Floodplain differences are attributable to terrain alterations and the use of LiDAR
H2800	38.69	20.46	22.30	1.85	8.28	4.77	Floodplain differences are attributable to terrain alterations and the use of LiDAR
H2900	50.72	26.59	26.58	0.00	0.01	0.01	Floodplain differences are attributable to terrain alterations and the use of LiDAR
H2905	34.37	11.25	0.00	11.25	-	0.33	Floodplain differences are attributable to the rigorous approach employed in selecting storage locations for modeling throughout the watershed
H2910	76.80	17.70	12.71	4.99	39.24	6.49	Floodplain differences are attributable to terrain alterations and the use of LiDAR
H2913	25.83	4.42	0.00	4.42	-	0.17	Floodplain differences are attributable to the rigorous approach employed in selecting storage locations for modeling throughout the watershed
H2915	24.27	4.85	4.43	0.42	9.56	1.74	Floodplain differences are attributable to terrain alterations and the use of LiDAR
H2917	61.79	6.91	11.30	4.38	38.80	7.09	Floodplain differences are attributable to terrain alterations and the use of LiDAR
H2918	14.52	3.17	0.00	3.17	-	0.22	Floodplain differences are attributable to the rigorous approach employed in selecting storage locations for modeling throughout the watershed
H2920	21.83	4.91	0.00	4.91	-	0.23	Floodplain differences are attributable to the rigorous approach employed in selecting storage locations for modeling throughout the watershed
H3000	95.05	60.62	59.91	0.71	1.18	0.75	Floodplain differences are attributable to terrain alterations and the use of LiDAR
H3010	32.00	11.83	0.42	11.41	2691.28	35.65	Floodplain differences are attributable to terrain alterations and the use of LiDAR
H3020	48.66	16.54	0.00	16.54	-	0.34	Floodplain differences are attributable to the rigorous approach employed in selecting storage locations for modeling throughout the watershed
H3030	24.97	4.98	0.00	4.98	-	0.20	Floodplain differences are attributable to the rigorous approach employed in selecting storage locations for modeling throughout the watershed
H3040	60.90	23.48	0.00	23.48	-	0.39	Floodplain differences are attributable to the rigorous approach employed in selecting storage locations for modeling throughout the watershed
H3048	28.37	8.83	6.20	2.63	42.41	9.27	Floodplain differences are attributable to terrain alterations and the use of LiDAR

Basin Name	Basin Area (Acres)	Ardaman 100 Year Floodplain (Acres)	FEMA Q3 Area (Acres)	FP Difference (Acres)	% Change FEMA Q3 Basis	%Change Basin Area Basis	Justification Category
H3050	31.08	18.53	23.39	4.86	20.80	15.65	Floodplain differences are attributable to terrain alterations and the use of LiDAR
H3100	102.82	65.16	65.74	0.58	0.88	0.56	Floodplain differences are attributable to terrain alterations and the use of LiDAR
H3108	9.29	1.45	0.00	1.45	-	0.16	Floodplain differences are attributable to the rigorous approach employed in selecting storage locations for modeling throughout the watershed
H3110	26.26	8.54	0.00	8.54	-	0.33	Floodplain differences are attributable to the rigorous approach employed in selecting storage locations for modeling throughout the watershed
H3120	9.69	1.99	0.00	1.99	-	0.21	Floodplain differences are attributable to the rigorous approach employed in selecting storage locations for modeling throughout the watershed
H3130	6.95	0.99	0.88	0.11	12.50	1.59	Floodplain differences are attributable to terrain alterations and the use of LiDAR
H3140	65.24	23.56	31.22	7.66	24.54	11.74	Floodplain differences are attributable to terrain alterations and the use of LiDAR
H3145	4.64	0.86	1.02	0.16	16.07	3.54	Floodplain differences are attributable to terrain alterations and the use of LiDAR
H3150	9.73	0.66	0.77	0.11	13.94	1.10	Floodplain differences are attributable to terrain alterations and the use of LiDAR
H3160	8.48	1.32	1.01	0.31	30.51	3.63	Floodplain differences are attributable to terrain alterations and the use of LiDAR
H3200	128.95	93.85	93.14	0.71	0.76	0.55	Floodplain differences are attributable to terrain alterations and the use of LiDAR
H3210	17.53	3.67	8.88	5.21	58.64	29.71	Floodplain differences are attributable to terrain alterations and the use of LiDAR
H3212	10.04	0.49	1.23	0.74	60.12	7.38	Floodplain differences are attributable to terrain alterations and the use of LiDAR
H3215	3.18	0.52	2.78	2.26	81.35	71.10	Floodplain differences are attributable to terrain alterations and the use of LiDAR
H3300	103.30	91.48	91.19	0.29	0.32	0.28	Floodplain differences are attributable to terrain alterations and the use of LiDAR
H3310	74.97	34.82	0.82	34.00	4158.47	45.35	Floodplain differences are attributable to terrain alterations and the use of LiDAR
H3318	6.00	2.10	0.12	1.98	1616.57	32.98	Floodplain differences are attributable to terrain alterations and the use of LiDAR
H3320	96.86	54.12	19.24	34.88	181.29	36.01	Floodplain differences are attributable to terrain alterations and the use of LiDAR
H3392	4.26	0.44	1.48	1.04	70.48	24.52	Floodplain differences are attributable to terrain alterations and the use of LiDAR
H3394	1.04	0.66	0.91	0.25	27.83	24.30	Floodplain differences are attributable to terrain alterations and the use of LiDAR
H3396	40.47	9.20	11.41	2.21	19.36	5.45	Floodplain differences are attributable to terrain alterations and the use of LiDAR
H3400	190.63	151.76	153.86	2.10	1.37	1.10	Floodplain differences are attributable to terrain alterations and the use of LiDAR
H3410	15.37	5.59	10.37	4.78	46.06	31.06	Floodplain differences are attributable to terrain alterations and the use of LiDAR
H3412	23.27	5.68	8.13	2.45	30.17	10.55	Floodplain differences are attributable to terrain alterations and the use of LiDAR
H3415	0.89	0.69	0.85	0.16	19.10	18.40	Floodplain differences are attributable to terrain alterations and the use of LiDAR
H3416	6.82	2.48	5.25	2.78	52.87	40.72	Floodplain differences are attributable to terrain alterations and the use of LiDAR
H3500	67.90	58.71	61.65	2.95	4.78	4.34	Floodplain differences are attributable to terrain alterations and the use of LiDAR
H3510	17.51	1.21	4.11	2.91	70.69	16.60	Floodplain differences are attributable to terrain alterations and the use of LiDAR
H3516	9.85	0.97	4.12	3.15	76.40	31.97	Floodplain differences are attributable to terrain alterations and the use of LiDAR
H3518	4.26	0.03	0.14	0.11	81.56	2.61	Floodplain differences are attributable to terrain alterations and the use of LiDAR
H3520	10.27	1.78	5.47	3.69	67.44	35.88	Floodplain differences are attributable to terrain alterations and the use of LiDAR
H3530	9.14	6.50	8.04	1.54	19.18	16.87	Floodplain differences are attributable to terrain alterations and the use of LiDAR
H3535	8.38	0.51	1.61	1.10	68.46	13.13	Floodplain differences are attributable to terrain alterations and the use of LiDAR
H3540	4.72	1.35	3.61	2.26	62.64	47.85	Floodplain differences are attributable to terrain alterations and the use of LiDAR
H3550	14.75	2.36	8.88	6.51	73.38	44.16	Floodplain differences are attributable to terrain alterations and the use of LiDAR
H3555	25.88	4.27	0.00	4.27	-	0.17	Floodplain differences are attributable to the rigorous approach employed in selecting storage locations for modeling throughout the watershed
H3560	10.47	1.05	0.00	1.05	-	0.10	Floodplain differences are attributable to the rigorous approach employed in selecting storage locations for modeling throughout the watershed
H3565	200.94	96.69	0.00	96.69	-	0.48	Floodplain differences are attributable to the rigorous approach employed in selecting storage locations for modeling throughout the watershed
H3570	26.71	2.87	0.00	2.87	-	0.11	Floodplain differences are attributable to the rigorous approach employed in selecting storage locations for modeling throughout the watershed
H3575	54.14	16.92	0.00	16.92	-	0.31	Floodplain differences are attributable to the rigorous approach employed in selecting storage locations for modeling throughout the watershed
H3580	129.39	49.80	0.20	49.60	25075.15	38.34	Floodplain differences are attributable to terrain alterations and the use of LiDAR
H3585	69.85	26.18	0.00	26.18	-	0.37	Floodplain differences are attributable to the rigorous approach employed in selecting storage locations for modeling throughout the watershed
H3587	98.04	71.33	30.53	40.80	133.66	41.62	Floodplain differences are attributable to terrain alterations and the use of LiDAR
H3590	27.04	11.13	0.00	11.13	-	0.41	Floodplain differences are attributable to the rigorous approach employed in selecting storage locations for modeling throughout the watershed
H3595	8.29	2.52	0.00	2.52	-	0.30	Floodplain differences are attributable to the rigorous approach employed in selecting storage locations for modeling throughout the watershed
H3900	148.78	90.98	102.53	11.55	11.27	7.76	Floodplain differences are attributable to terrain alterations and the use of LiDAR
H3905	0.75	0.60	0.75	0.14	19.20	19.20	Floodplain differences are attributable to terrain alterations and the use of LiDAR
H3910	10.63	3.00	3.95	0.95	24.02	8.93	Floodplain differences are attributable to terrain alterations and the use of LiDAR
H3920	4.74	3.87	4.65	0.78	16.80	16.46	Floodplain differences are attributable to terrain alterations and the use of LiDAR
H3921	1.75	0.40	1.75	1.36	77.39	77.39	Floodplain differences are attributable to terrain alterations and the use of LiDAR
H3922	0.76	0.55	0.76	0.20	26.94	26.94	Floodplain differences are attributable to terrain alterations and the use of LiDAR
H3923	3.75	0.65	1.56	0.91	58.52	24.41	Floodplain differences are attributable to terrain alterations and the use of LiDAR
H3924	1.31	0.66	0.00	0.66	-	50.06	Floodplain differences are attributable to terrain alterations and the use of LiDAR
H3925	2.27	0.52	1.64	1.12	68.16	49.11	Floodplain differences are attributable to terrain alterations and the use of LiDAR
H3927	9.51	0.87	2.60	1.73	66.40	18.17	Floodplain differences are attributable to terrain alterations and the use of LiDAR
H3930	16.78	1.43	0.67	0.77	114.33	4.56	Floodplain differences are attributable to terrain alterations and the use of LiDAR
H3940	11.12	8.16	10.65	2.49	23.36	22.37	Floodplain differences are attributable to terrain alterations and the use of LiDAR
H3950	6.10	4.39	6.10	1.71	28.07	28.07	Floodplain differences are attributable to terrain alterations and the use of LiDAR
H3980	4.73	0.29	0.05	0.25	521.98	5.18	Floodplain differences are attributable to terrain alterations and the use of LiDAR
H3982	0.20	0.00	0.16	0.16	100.00	76.41	Floodplain differences are attributable to terrain alterations and the use of LiDAR

Basin Name	Basin Area (Acres)	Ardaman 100 Year Floodplain (Acres)	FEMA Q3 Area (Acres)	FP Difference (Acres)	% Change FEMA Q3 Basis	%Change Basin Area Basis	Justification Category
H3984	2.46	0.00	0.74	0.74	99.96	30.06	Floodplain differences are attributable to terrain alterations and the use of LiDAR
H3990	12.60	9.30	12.12	2.82	23.29	22.39	Floodplain differences are attributable to terrain alterations and the use of LiDAR
H4000	48.74	41.98	42.11	0.13	0.30	0.26	Floodplain differences are attributable to terrain alterations and the use of LiDAR
H4010	8.62	2.24	5.71	3.47	60.78	40.25	Floodplain differences are attributable to terrain alterations and the use of LiDAR
H4013	20.66	0.00	3.49	3.49	100.00	16.89	Floodplain differences are attributable to terrain alterations and the use of LiDAR
H4018	5.90	0.14	0.04	0.10	279.38	1.69	Floodplain differences are attributable to terrain alterations and the use of LiDAR
H4020	3.21	1.08	2.22	1.14	51.24	35.44	Floodplain differences are attributable to terrain alterations and the use of LiDAR
H4030	17.63	0.94	2.46	1.53	62.01	8.66	Floodplain differences are attributable to terrain alterations and the use of LiDAR
H4032	13.52	0.50	6.15	5.66	91.95	41.86	Floodplain differences are attributable to terrain alterations and the use of LiDAR
H4034	7.43	0.87	6.40	5.53	86.40	74.37	Floodplain differences are attributable to terrain alterations and the use of LiDAR
H4036	8.57	1.22	4.02	2.79	69.52	32.56	Floodplain differences are attributable to terrain alterations and the use of LiDAR
H4038	42.24	1.22	23.49	22.27	94.80	52.71	Floodplain differences are attributable to terrain alterations and the use of LiDAR
H4040	20.73	16.08	20.73	4.64	22.39	22.39	Floodplain differences are attributable to terrain alterations and the use of LiDAR
H4050	15.53	1.94	0.00	1.94	-	0.12	Floodplain differences are attributable to the rigorous approach employed in selecting storage locations for modeling throughout the watershed
H4100	112.25	74.36	84.52	10.16	12.02	9.05	Floodplain differences are attributable to terrain alterations and the use of LiDAR
H4200	65.32	23.93	28.15	4.22	14.99	6.46	Floodplain differences are attributable to terrain alterations and the use of LiDAR
H4202	7.49	1.14	0.00	1.14	-	0.15	Floodplain differences are attributable to the rigorous approach employed in selecting storage locations for modeling throughout the watershed
H4204	6.48	1.11	0.00	1.11	-	0.17	Floodplain differences are attributable to the rigorous approach employed in selecting storage locations for modeling throughout the watershed
H4206	3.68	0.88	0.00	0.88	-	0.24	Floodplain differences are attributable to the rigorous approach employed in selecting storage locations for modeling throughout the watershed
H4208	12.49	1.61	0.00	1.61	-	0.13	Floodplain differences are attributable to the rigorous approach employed in selecting storage locations for modeling throughout the watershed
H4300	13.74	9.06	10.24	1.17	11.48	8.55	Floodplain differences are attributable to terrain alterations and the use of LiDAR
H4400	35.11	24.93	24.46	0.47	1.92	1.34	Floodplain differences are attributable to terrain alterations and the use of LiDAR
H4402	13.33	1.12	0.00	1.12	-	0.08	Floodplain differences are attributable to the rigorous approach employed in selecting storage locations for modeling throughout the watershed
H4406	3.36	0.00	0.00	0.00	-	0.00	No Change
H4408	3.71	0.49	0.00	0.49	-	0.13	Floodplain differences are attributable to the rigorous approach employed in selecting storage locations for modeling throughout the watershed
H4410	67.88	35.01	0.00	35.01	-	0.52	Floodplain differences are attributable to the rigorous approach employed in selecting storage locations for modeling throughout the watershed
H4412	2.58	0.37	0.00	0.37	-	0.14	Floodplain differences are attributable to the rigorous approach employed in selecting storage locations for modeling throughout the watershed
H4414	10.86	0.96	0.00	0.96	-	0.09	Floodplain differences are attributable to the rigorous approach employed in selecting storage locations for modeling throughout the watershed
H4420	15.82	0.00	0.00	0.00	-	0.00	No Change
H4430	13.98	0.60	0.00	0.60	-	0.04	Floodplain differences are attributable to the rigorous approach employed in selecting storage locations for modeling throughout the watershed
H4490	9.56	0.26	0.00	0.26	-	0.03	Floodplain differences are attributable to the rigorous approach employed in selecting storage locations for modeling throughout the watershed
H4495	3.69	0.55	0.00	0.55	-	0.15	Floodplain differences are attributable to the rigorous approach employed in selecting storage locations for modeling throughout the watershed
H4500	35.06	16.39	17.61	1.23	6.98	3.51	Floodplain differences are attributable to terrain alterations and the use of LiDAR
H4524	13.26	1.31	5.59	4.28	76.61	32.28	Floodplain differences are attributable to terrain alterations and the use of LiDAR
H4526	5.13	1.93	5.13	3.21	62.47	62.47	Floodplain differences are attributable to terrain alterations and the use of LiDAR
H4528	1.99	0.40	1.99	1.59	79.93	79.93	Floodplain differences are attributable to terrain alterations and the use of LiDAR
H4530	39.96	28.96	39.96	11.00	27.52	27.52	Floodplain differences are attributable to terrain alterations and the use of LiDAR
H4555	14.69	1.20	14.69	13.49	91.84	91.84	Floodplain differences are attributable to terrain alterations and the use of LiDAR
H4560	7.19	6.51	7.19	0.67	9.38	9.38	Floodplain differences are attributable to terrain alterations and the use of LiDAR
H4600	26.43	20.37	26.43	6.06	22.94	22.94	Floodplain differences are attributable to terrain alterations and the use of LiDAR
H4605	4.87	0.36	0.00	0.36	-	0.07	Floodplain differences are attributable to the rigorous approach employed in selecting storage locations for modeling throughout the watershed
H4610	4.10	2.37	0.00	2.37	-	0.58	Floodplain differences are attributable to the rigorous approach employed in selecting storage locations for modeling throughout the watershed
H4620	5.75	2.28	0.00	2.28	-	0.40	Floodplain differences are attributable to the rigorous approach employed in selecting storage locations for modeling throughout the watershed
H4640	10.39	2.21	3.77	1.56	41.28	14.99	Floodplain differences are attributable to terrain alterations and the use of LiDAR
H4660	15.08	5.84	7.31	1.47	20.13	9.76	Floodplain differences are attributable to terrain alterations and the use of LiDAR
H4670	6.50	1.34	6.50	5.16	79.37	79.37	Floodplain differences are attributable to terrain alterations and the use of LiDAR
H4680	11.68	1.01	0.55	0.46	85.11	3.97	Floodplain differences are attributable to terrain alterations and the use of LiDAR
H4700	33.77	32.47	32.23	0.24	0.73	0.70	Floodplain differences are attributable to terrain alterations and the use of LiDAR
H4710	6.05	0.70	0.00	0.70	-	0.12	Floodplain differences are attributable to the rigorous approach employed in selecting storage locations for modeling throughout the watershed
H4720	0.37	0.06	0.00	0.06	-	0.16	Floodplain differences are attributable to the rigorous approach employed in selecting storage locations for modeling throughout the watershed
H4730	2.02	1.45	0.00	1.45	-	0.72	Floodplain differences are attributable to the rigorous approach employed in selecting storage locations for modeling throughout the watershed
H4740	7.04	0.19	0.00	0.19	-	0.03	Floodplain differences are attributable to the rigorous approach employed in selecting storage locations for modeling throughout the watershed
H4750	11.17	6.73	0.00	6.73	-	0.60	Floodplain differences are attributable to the rigorous approach employed in selecting storage locations for modeling throughout the watershed
H4760	9.47	8.15	6.90	1.25	18.07	13.17	Floodplain differences are attributable to terrain alterations and the use of LiDAR
H4770	5.59	3.79	0.00	3.79	-	0.68	Floodplain differences are attributable to the rigorous approach employed in selecting storage locations for modeling throughout the watershed
H4780	6.54	4.87	3.62	1.24	34.30	19.01	Floodplain differences are attributable to terrain alterations and the use of LiDAR
H4795	2.94	2.13	2.01	0.12	5.74	3.92	Floodplain differences are attributable to terrain alterations and the use of LiDAR
H4800	32.02	16.27	15.36	0.91	5.91	2.83	Floodplain differences are attributable to terrain alterations and the use of LiDAR
H4805	17.70	0.47	0.00	0.47	-	0.03	Floodplain differences are attributable to the rigorous approach employed in selecting storage locations for modeling throughout the watershed
H4810	13.92	1.43	0.00	1.43	-	0.10	Floodplain differences are attributable to the rigorous approach employed in selecting storage locations for modeling throughout the watershed

Basin Name	Basin Area (Acres)	Ardaman 100 Year Floodplain (Acres)	FEMA Q3 Area (Acres)	FP Difference (Acres)	% Change FEMA Q3 Basis	%Change Basin Area Basis	Justification Category
H4815	21.34	2.36	0.00	2.36	-	0.11	Floodplain differences are attributable to the rigorous approach employed in selecting storage locations for modeling throughout the watershed
H4820	7.94	1.07	0.00	1.07	-	0.14	Floodplain differences are attributable to the rigorous approach employed in selecting storage locations for modeling throughout the watershed
H4825	70.38	8.73	0.00	8.73	-	0.12	Floodplain differences are attributable to the rigorous approach employed in selecting storage locations for modeling throughout the watershed
H4830	11.22	0.95	0.00	0.95	-	0.08	Floodplain differences are attributable to the rigorous approach employed in selecting storage locations for modeling throughout the watershed
H4831	6.09	0.77	0.00	0.77	-	0.13	Floodplain differences are attributable to the rigorous approach employed in selecting storage locations for modeling throughout the watershed
H4833	12.22	1.03	0.00	1.03	-	0.08	Floodplain differences are attributable to the rigorous approach employed in selecting storage locations for modeling throughout the watershed
H4835	17.35	4.07	0.00	4.07	-	0.23	Floodplain differences are attributable to the rigorous approach employed in selecting storage locations for modeling throughout the watershed
H4840	7.82	0.42	0.00	0.42	-	0.05	Floodplain differences are attributable to the rigorous approach employed in selecting storage locations for modeling throughout the watershed
H4845	17.09	4.10	0.00	4.10	-	0.24	Floodplain differences are attributable to the rigorous approach employed in selecting storage locations for modeling throughout the watershed
H4847	0.73	0.35	0.00	0.35	-	0.48	Floodplain differences are attributable to the rigorous approach employed in selecting storage locations for modeling throughout the watershed
H4850	13.20	2.02	0.00	2.02	-	0.15	Floodplain differences are attributable to the rigorous approach employed in selecting storage locations for modeling throughout the watershed
H4855	12.26	2.68	0.00	2.68	-	0.22	Floodplain differences are attributable to the rigorous approach employed in selecting storage locations for modeling throughout the watershed
H4860	2.17	0.38	0.00	0.38	-	0.18	Floodplain differences are attributable to the rigorous approach employed in selecting storage locations for modeling throughout the watershed
H4865	24.85	7.21	0.00	7.21	-	0.29	Floodplain differences are attributable to the rigorous approach employed in selecting storage locations for modeling throughout the watershed
H4868	5.26	0.11	0.00	0.11	-	0.02	Floodplain differences are attributable to the rigorous approach employed in selecting storage locations for modeling throughout the watershed
H4870	22.31	1.95	0.00	1.95	-	0.09	Floodplain differences are attributable to the rigorous approach employed in selecting storage locations for modeling throughout the watershed
H4875	52.73	8.19	0.00	8.19	-	0.16	Floodplain differences are attributable to the rigorous approach employed in selecting storage locations for modeling throughout the watershed
H4890	6.41	5.33	5.63	0.30	5.28	4.64	Floodplain differences are attributable to terrain alterations and the use of LiDAR
H4895	4.24	0.75	0.07	0.68	931.57	15.97	Floodplain differences are attributable to terrain alterations and the use of LiDAR
H4900	85.93	28.20	29.85	1.65	5.52	1.92	Floodplain differences are attributable to terrain alterations and the use of LiDAR
H4905	14.28	9.46	0.00	9.46	-	0.66	Floodplain differences are attributable to the rigorous approach employed in selecting storage locations for modeling throughout the watershed
H4910	6.56	0.43	0.30	0.13	44.41	2.01	Floodplain differences are attributable to terrain alterations and the use of LiDAR
H4915	18.40	2.28	0.00	2.28	-	0.12	Floodplain differences are attributable to the rigorous approach employed in selecting storage locations for modeling throughout the watershed
H4920	8.46	0.62	0.00	0.62	-	0.07	Floodplain differences are attributable to the rigorous approach employed in selecting storage locations for modeling throughout the watershed
H4922	4.87	1.03	0.00	1.03	-	0.21	Floodplain differences are attributable to the rigorous approach employed in selecting storage locations for modeling throughout the watershed
H4925	4.86	1.16	0.00	1.16	-	0.24	Floodplain differences are attributable to the rigorous approach employed in selecting storage locations for modeling throughout the watershed
H4930	3.15	0.00	0.00	0.00	-	0.00	No Change
H4931	2.78	1.00	0.00	1.00	-	0.36	Floodplain differences are attributable to the rigorous approach employed in selecting storage locations for modeling throughout the watershed
H4932	6.44	0.91	0.00	0.91	-	0.14	Floodplain differences are attributable to the rigorous approach employed in selecting storage locations for modeling throughout the watershed
H4934	1.50	0.52	0.00	0.52	-	0.35	Floodplain differences are attributable to the rigorous approach employed in selecting storage locations for modeling throughout the watershed
H4935	2.12	0.29	0.00	0.29	-	0.13	Floodplain differences are attributable to the rigorous approach employed in selecting storage locations for modeling throughout the watershed
H4936	1.19	0.40	0.00	0.40	-	0.33	Floodplain differences are attributable to the rigorous approach employed in selecting storage locations for modeling throughout the watershed
H4937	4.61	1.17	0.00	1.17	-	0.25	Floodplain differences are attributable to the rigorous approach employed in selecting storage locations for modeling throughout the watershed
H4938	5.56	1.04	0.00	1.04	-	0.19	Floodplain differences are attributable to the rigorous approach employed in selecting storage locations for modeling throughout the watershed
H4939	8.21	0.52	0.00	0.52	-	0.06	Floodplain differences are attributable to the rigorous approach employed in selecting storage locations for modeling throughout the watershed
H4940	92.45	80.13	0.00	80.13	-	0.87	Floodplain differences are attributable to the rigorous approach employed in selecting storage locations for modeling throughout the watershed
H4943	8.25	0.58	0.00	0.58	-	0.07	Floodplain differences are attributable to the rigorous approach employed in selecting storage locations for modeling throughout the watershed
H4945	23.15	12.10	0.00	12.10	-	0.52	Floodplain differences are attributable to the rigorous approach employed in selecting storage locations for modeling throughout the watershed
H4950	4.45	2.07	0.00	2.07	-	0.46	Floodplain differences are attributable to the rigorous approach employed in selecting storage locations for modeling throughout the watershed
H4955	10.20	1.98	0.00	1.98	-	0.19	Floodplain differences are attributable to the rigorous approach employed in selecting storage locations for modeling throughout the watershed
H4958	3.97	1.30	0.00	1.30	-	0.33	Floodplain differences are attributable to the rigorous approach employed in selecting storage locations for modeling throughout the watershed
H4960	13.16	6.91	0.00	6.91	-	0.52	Floodplain differences are attributable to the rigorous approach employed in selecting storage locations for modeling throughout the watershed
H4965	17.64	2.87	0.00	2.87	-	0.16	Floodplain differences are attributable to the rigorous approach employed in selecting storage locations for modeling throughout the watershed
H5000	69.27	39.89	40.57	0.68	1.67	0.98	Floodplain differences are attributable to terrain alterations and the use of LiDAR
H5001	6.90	0.95	0.00	0.95	-	0.14	Floodplain differences are attributable to the rigorous approach employed in selecting storage locations for modeling throughout the watershed
H5002	8.19	3.36	3.12	0.23	7.46	2.84	Floodplain differences are attributable to terrain alterations and the use of LiDAR
H5003	1.44	0.22	0.01	0.21	1862.87	14.26	Floodplain differences are attributable to terrain alterations and the use of LiDAR
H5004	2.19	0.89	0.00	0.89	-	0.41	Floodplain differences are attributable to the rigorous approach employed in selecting storage locations for modeling throughout the watershed
H5005	2.47	1.24	0.00	1.24	-	0.50	Floodplain differences are attributable to the rigorous approach employed in selecting storage locations for modeling throughout the watershed
H5010	25.57	7.53	18.33	10.80	58.91	42.22	Floodplain differences are attributable to terrain alterations and the use of LiDAR
H5015	10.90	1.39	10.90	9.51	87.27	87.27	Floodplain differences are attributable to terrain alterations and the use of LiDAR
H5020	24.19	4.87	4.38	0.48	11.04	2.00	Floodplain differences are attributable to terrain alterations and the use of LiDAR
H5030	13.38	1.92	1.70	0.22	13.00	1.65	Floodplain differences are attributable to terrain alterations and the use of LiDAR
H5090	21.97	0.91	0.00	0.91	-	0.04	Floodplain differences are attributable to the rigorous approach employed in selecting storage locations for modeling throughout the watershed
H5092	8.41	0.90	2.15	1.26	58.28	14.94	Floodplain differences are attributable to terrain alterations and the use of LiDAR
H5094	4.87	1.04	0.00	1.04	-	0.21	Floodplain differences are attributable to the rigorous approach employed in selecting storage locations for modeling throughout the watershed
H5096	11.38	5.62	0.00	5.62	-	0.49	Floodplain differences are attributable to the rigorous approach employed in selecting storage locations for modeling throughout the watershed
H5098	40.81	5.06	0.00	5.06	-	0.12	Floodplain differences are attributable to the rigorous approach employed in selecting storage locations for modeling throughout the watershed
H5100	78.56	42.53	50.56	8.04	15.89	10.23	Floodplain differences are attributable to terrain alterations and the use of LiDAR
H5102	1.13	0.19	1.13	0.94	83.26	83.26	Floodplain differences are attributable to terrain alterations and the use of LiDAR

Basin Name	Basin Area (Acres)	Ardaman 100 Year Floodplain (Acres)	FEMA Q3 Area (Acres)	FP Difference (Acres)	% Change FEMA Q3 Basis	%Change Basin Area Basis	Justification Category
H5105	13.70	4.15	13.70	9.55	69.69	69.69	Floodplain differences are attributable to terrain alterations and the use of LiDAR
H5200	47.47	24.77	30.97	6.20	20.03	13.07	Floodplain differences are attributable to terrain alterations and the use of LiDAR
H5201	8.56	0.51	8.56	8.06	94.05	94.05	Floodplain differences are attributable to terrain alterations and the use of LiDAR
H5202	4.97	0.42	4.97	4.55	91.52	91.52	Floodplain differences are attributable to terrain alterations and the use of LiDAR
H5203	2.15	0.88	2.15	1.26	58.90	58.90	Floodplain differences are attributable to terrain alterations and the use of LiDAR
H5204	2.74	0.24	2.74	2.50	91.37	91.37	Floodplain differences are attributable to terrain alterations and the use of LiDAR
H5205	2.74	0.61	2.74	2.12	77.59	77.59	Floodplain differences are attributable to terrain alterations and the use of LiDAR
H5206	0.59	0.19	0.59	0.40	68.45	68.45	Floodplain differences are attributable to terrain alterations and the use of LiDAR
H5207	7.50	2.84	7.50	4.65	62.05	62.05	Floodplain differences are attributable to terrain alterations and the use of LiDAR
H5296	0.38	0.09	0.38	0.29	77.09	77.09	Floodplain differences are attributable to terrain alterations and the use of LiDAR
H5298	7.27	0.61	7.27	6.66	91.57	91.57	Floodplain differences are attributable to terrain alterations and the use of LiDAR
H5300	88.74	25.84	54.66	28.81	52.71	32.47	Floodplain differences are attributable to terrain alterations and the use of LiDAR
H5305	4.91	3.33	0.00	3.33	-	0.68	Floodplain differences are attributable to the rigorous approach employed in selecting storage locations for modeling throughout the watershed
H5310	53.27	5.99	0.00	5.99	-	0.11	Floodplain differences are attributable to the rigorous approach employed in selecting storage locations for modeling throughout the watershed
H5312	21.87	2.38	0.00	2.38	-	10.88	Floodplain differences are attributable to terrain alterations and the use of LiDAR
H5315	52.27	6.18	0.00	6.18	-	0.12	Floodplain differences are attributable to the rigorous approach employed in selecting storage locations for modeling throughout the watershed
H5320	31.89	13.82	0.00	13.82	-	0.43	Floodplain differences are attributable to the rigorous approach employed in selecting storage locations for modeling throughout the watershed
H5325	1.46	1.20	0.00	1.20	-	0.82	Floodplain differences are attributable to the rigorous approach employed in selecting storage locations for modeling throughout the watershed
H5330	1.55	1.24	0.00	1.24	-	0.80	Floodplain differences are attributable to the rigorous approach employed in selecting storage locations for modeling throughout the watershed
H5335	32.66	11.28	10.45	0.83	7.93	2.54	Floodplain differences are attributable to terrain alterations and the use of LiDAR
H5337	1.71	0.48	0.00	0.48	-	0.28	Floodplain differences are attributable to the rigorous approach employed in selecting storage locations for modeling throughout the watershed
H5340	42.78	14.20	0.00	14.20	-	0.33	Floodplain differences are attributable to the rigorous approach employed in selecting storage locations for modeling throughout the watershed
H5345	155.39	56.57	0.00	56.57	-	0.36	Floodplain differences are attributable to the rigorous approach employed in selecting storage locations for modeling throughout the watershed
H5400	16.27	8.30	10.63	2.33	21.92	14.32	Floodplain differences are attributable to terrain alterations and the use of LiDAR
H5405	2.30	0.48	2.30	1.82	79.18	79.18	Floodplain differences are attributable to terrain alterations and the use of LiDAR
H5410	27.37	11.99	27.37	15.38	56.20	56.20	Floodplain differences are attributable to terrain alterations and the use of LiDAR
H5415	27.69	3.69	27.69	24.00	86.69	86.69	Floodplain differences are attributable to terrain alterations and the use of LiDAR
H5420	24.12	14.16	24.12	9.95	41.27	41.27	Floodplain differences are attributable to terrain alterations and the use of LiDAR
H5425	44.05	8.36	44.05	35.69	81.03	81.03	Floodplain differences are attributable to terrain alterations and the use of LiDAR
H5430	19.33	4.28	19.33	15.06	77.88	77.88	Floodplain differences are attributable to terrain alterations and the use of LiDAR
H5432	2.60	0.00	2.60	2.60	100.00	100.00	Floodplain differences are attributable to terrain alterations and the use of LiDAR
H5465	28.02	16.02	28.02	12.00	42.82	42.82	Floodplain differences are attributable to terrain alterations and the use of LiDAR

Appendix C

Maps

MAP 1
LOCATION MAP

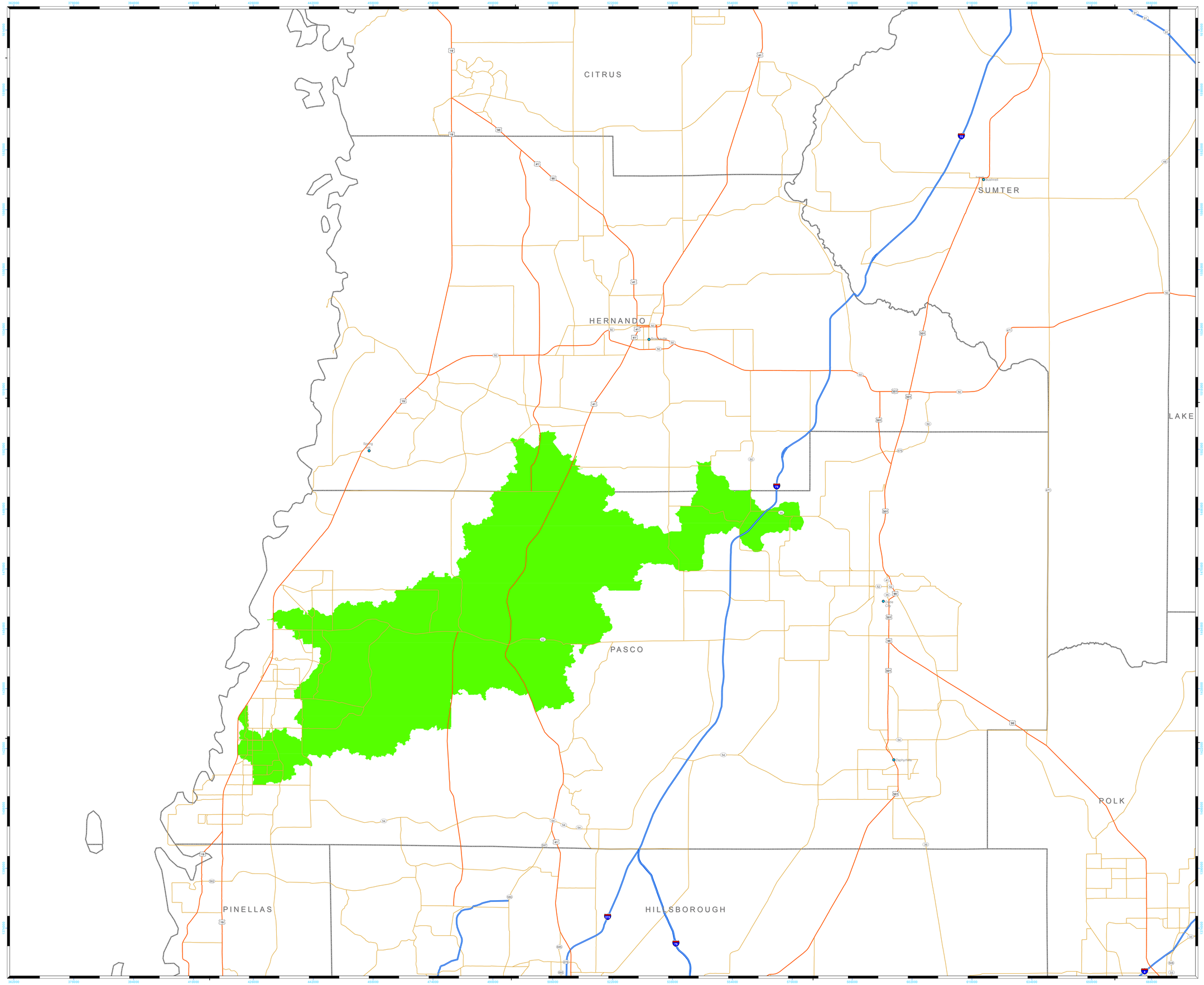

Scale 1" = 8,000'

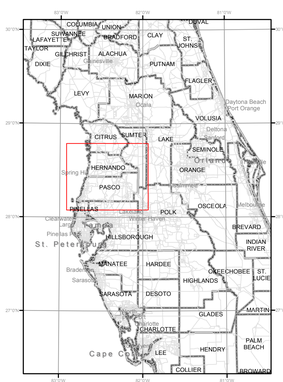

Project: 07-224	Projection: Stateplane Florida West	
Prepared: 4-26-2013	Horizontal Datum: HARN	Vertical Datum:
Prepared by: TJC	Modified by:	Modified:
File: 107-224\ArcGIS_ArcLayouts\Floodplain Comparison Maps April 2013\Location Map 36x48.mxd		

BEAR CREEK COTEE RIVER WATERSHED MANAGEMENT PROGRAM

LOCATION MAP

Ardaman & Associates, Inc.
Geotechnical, Environmental and Materials Consultants
Phone: 407-855-3860 Fax: 407-859-8121
8008 South Orange Avenue
Orlando, Florida 32809

MAP 2
2011 MINUS
2004 TERRAIN

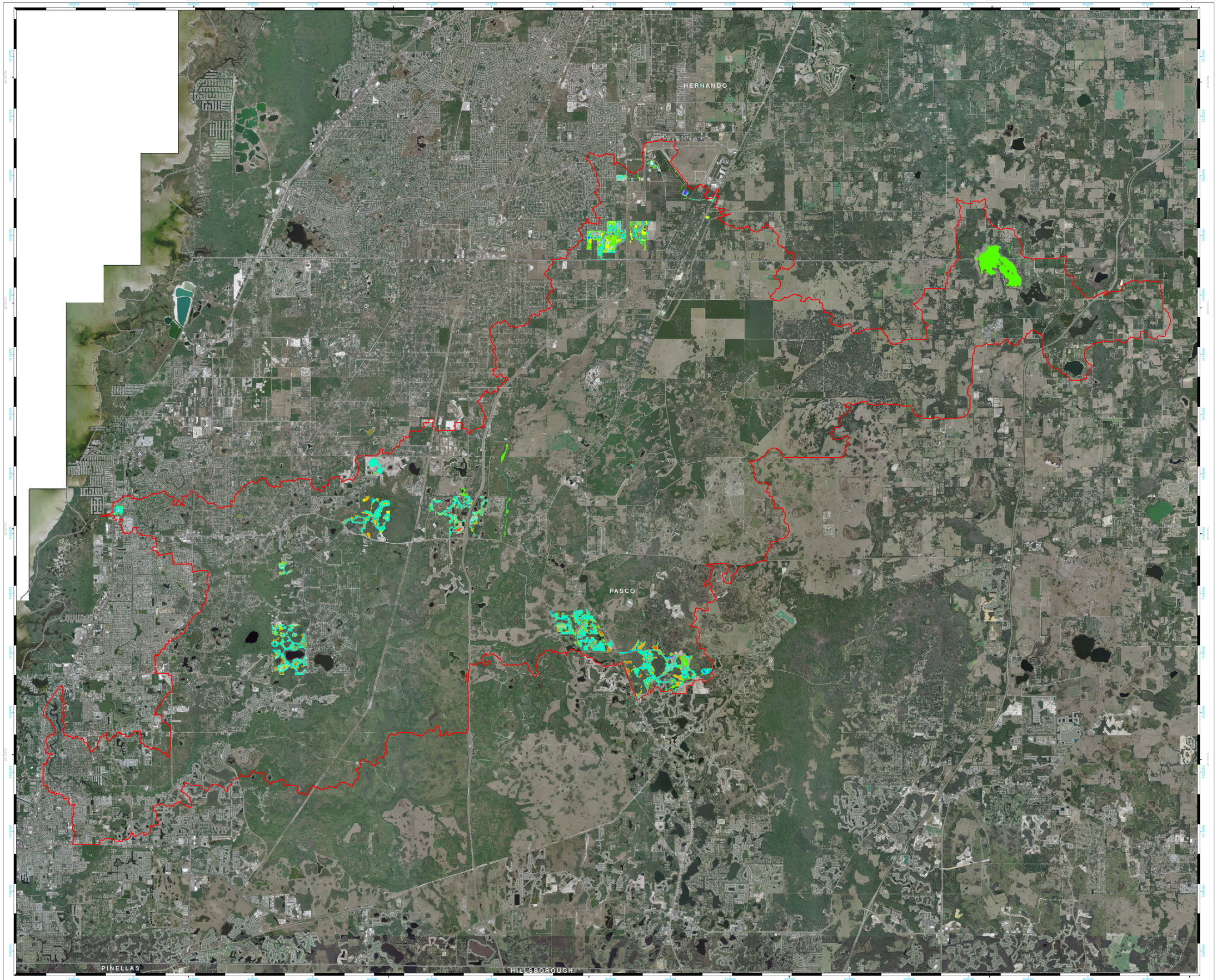

N
W E
S

Scale 1" = 4,000'

Feet
0 2,000 4,000 8,000 12,000 16,000

Meters
0 500 1,000 2,000 3,000 4,000

Watershed

Elevation Change (feet)

- -32 - -20
- -20 - -10
- -10 - -5
- -2 - -1
- -1 - 1
- 1 - 5
- 5 - 10
- 10 - 20
- 20 - 28

County Limits

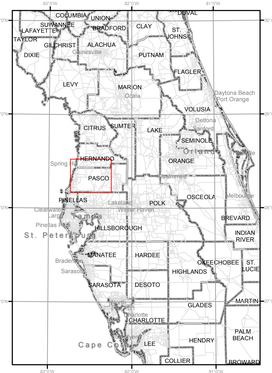

Project: 07-224	Projection: Stateplane Florida West	
Prepared: 04-26-2013	Horizontal Datum: HARN	Vertical Datum:
Prepared by: TJC	Modified by:	Modified:
File: \\07-224\ArcGIS_ArcLayouts\Floodplain Comparison Maps April 2013\DEM Change 36x48.mxd		

BEAR CREEK COTEE RIVER WATERSHED MANAGEMENT PROGRAM

TERRAIN MODEL COMPARISON

Ardaman & Associates, Inc.
Geotechnical, Environmental and Materials Consultants
Phone: 407-855-3860 Fax: 407-859-8121
8008 South Orange Avenue
Orlando, Florida 32809

MAP 3
100 YEAR FLOODPLAIN

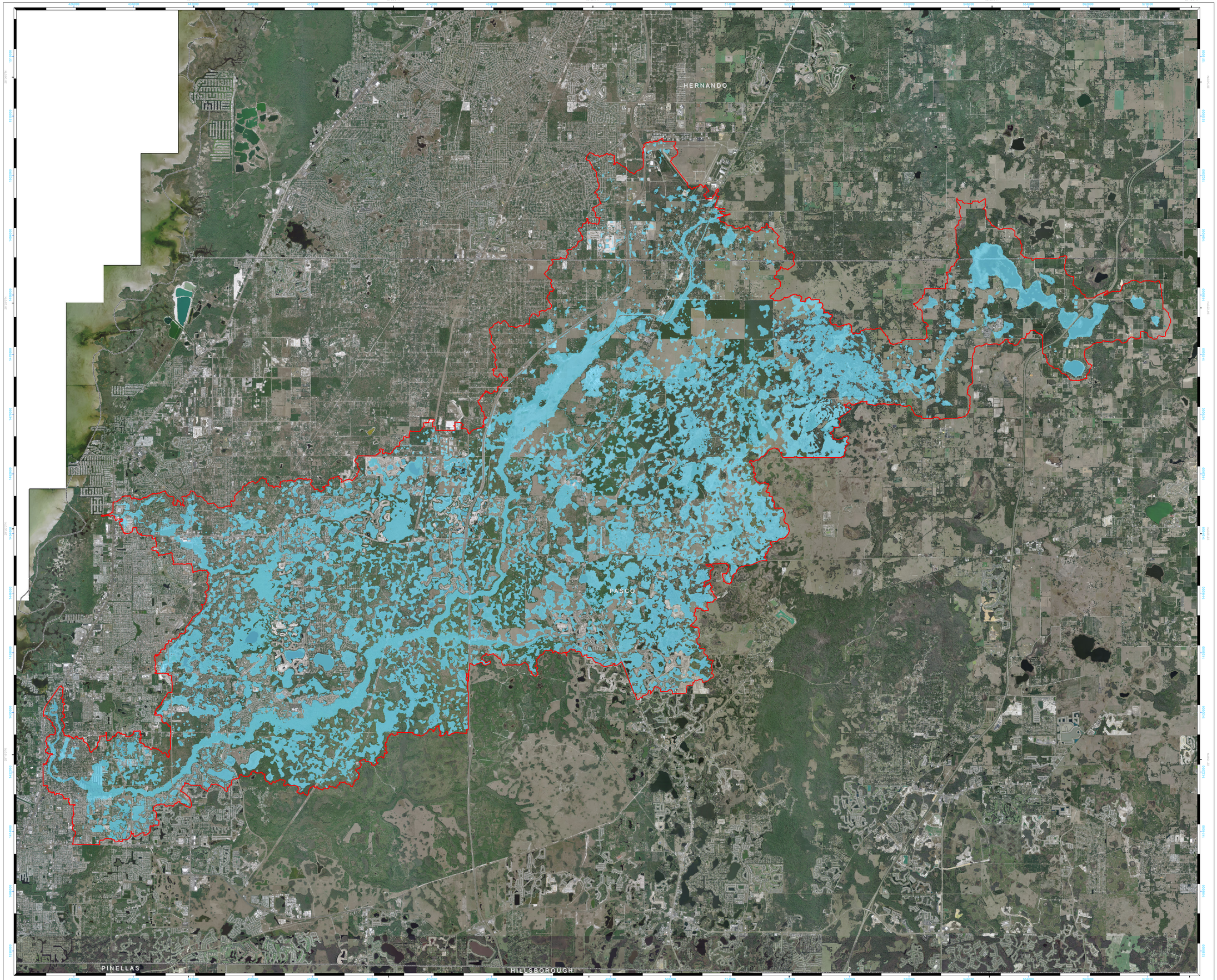

N
W E
S

Scale 1" = 4,000'

Feet
0 2,000 4,000 8,000 12,000 16,000

Meters
0 500 1,000 2,000 3,000 4,000

Watershed
Floodplain
County Limits

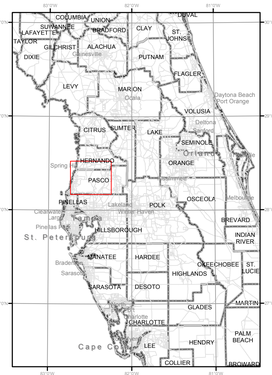

Project: 07-224	Projection: Stateplane Florida West	
Prepared: 04-26-2013	Horizontal Datum: HARN	Vertical Datum:
Prepared by: TJC	Modified by:	Modified:
File: \\07-224\ArcGIS_ArcLayouts\Floodplain Comparison Maps April 2013\Ardaman Floodplain 36x48.mxd		

BEAR CREEK COTEE RIVER WATERSHED MANAGEMENT PROGRAM

100 YEAR FLOODPLAIN

Ardaman & Associates, Inc.
Geotechnical, Environmental and Materials Consultants
Phone: 407-855-3860 Fax: 407-859-8121
8008 South Orange Avenue
Orlando, Florida 32809

MAP 4
ACREAGE CHANGE

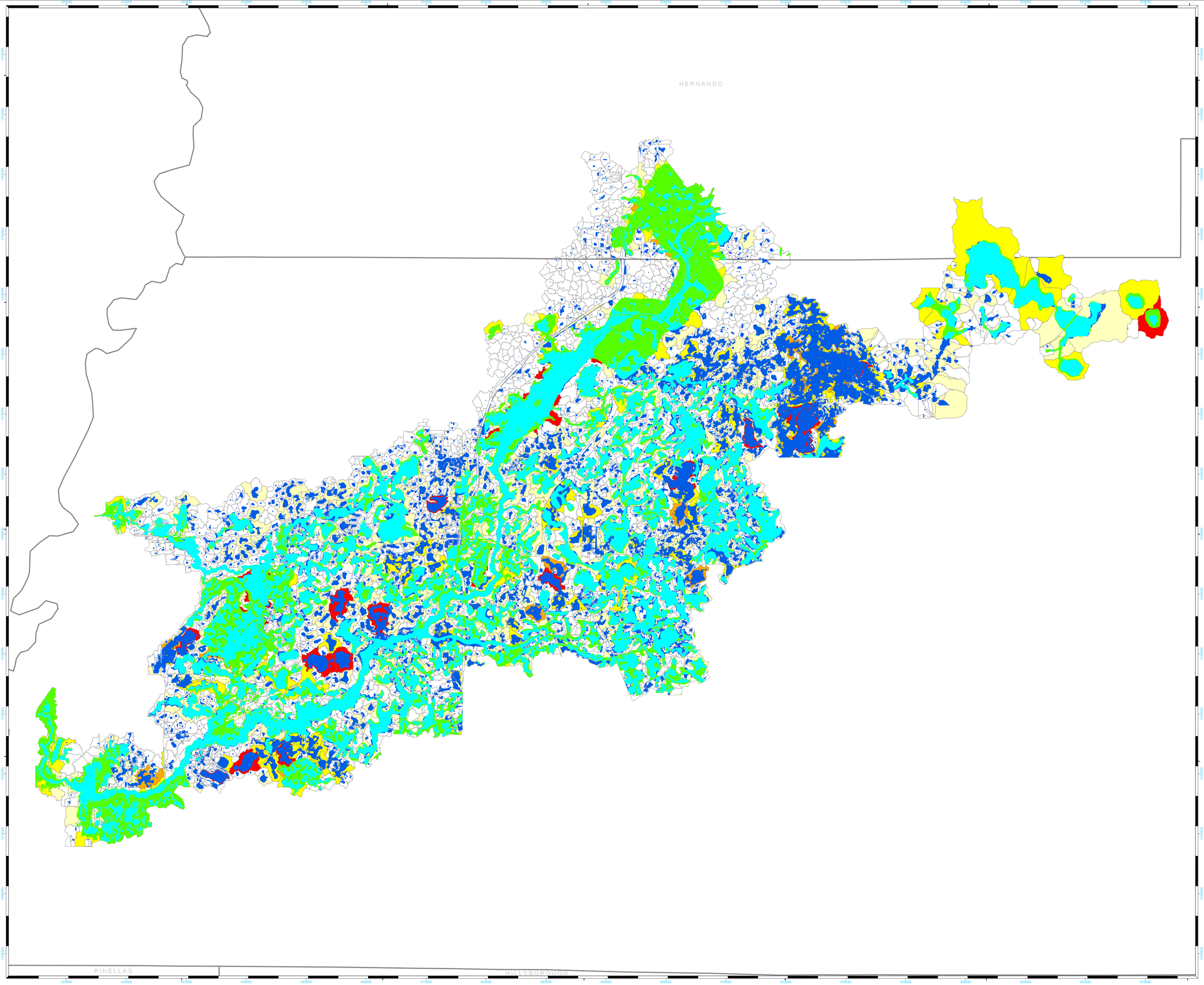

N
W E
S

Scale 1" = 4,000'

Feet
0 2,000 4,000 8,000 12,000 16,000

Meters
0 500 1,000 2,000 3,000 4,000

FEMA vs. Ardaman Flooded Area

- No Change
- Decrease
- Increase

Acreage Change (Absolute Value)

- 0 - 10
- 10 - 25
- 25 - 50
- 50 - 75
- 75 - 170

Project: 07-224	Projection: Stateplane Florida West	
Prepared: 04-26-2013	Horizontal Datum: HARN	Vertical Datum:
Prepared by: TJC	Modified by:	Modified:
File: 107-224\ArcGIS_ArcLayouts\Floodplain Comparison Maps April 2013\Acreage Change 36x48.mxd		

BEAR CREEK COTEE RIVER WATERSHED MANAGEMENT PROGRAM

FEMA VS. ARDAMAN FLOODPLAIN COMPARISON

Ardaman & Associates, Inc.
Geotechnical, Environmental and Materials Consultants
Phone: 407-855-3860 Fax: 407-859-8121
8008 South Orange Avenue
Orlando, Florida 32809

MAP 5
PERCENT CHANGE

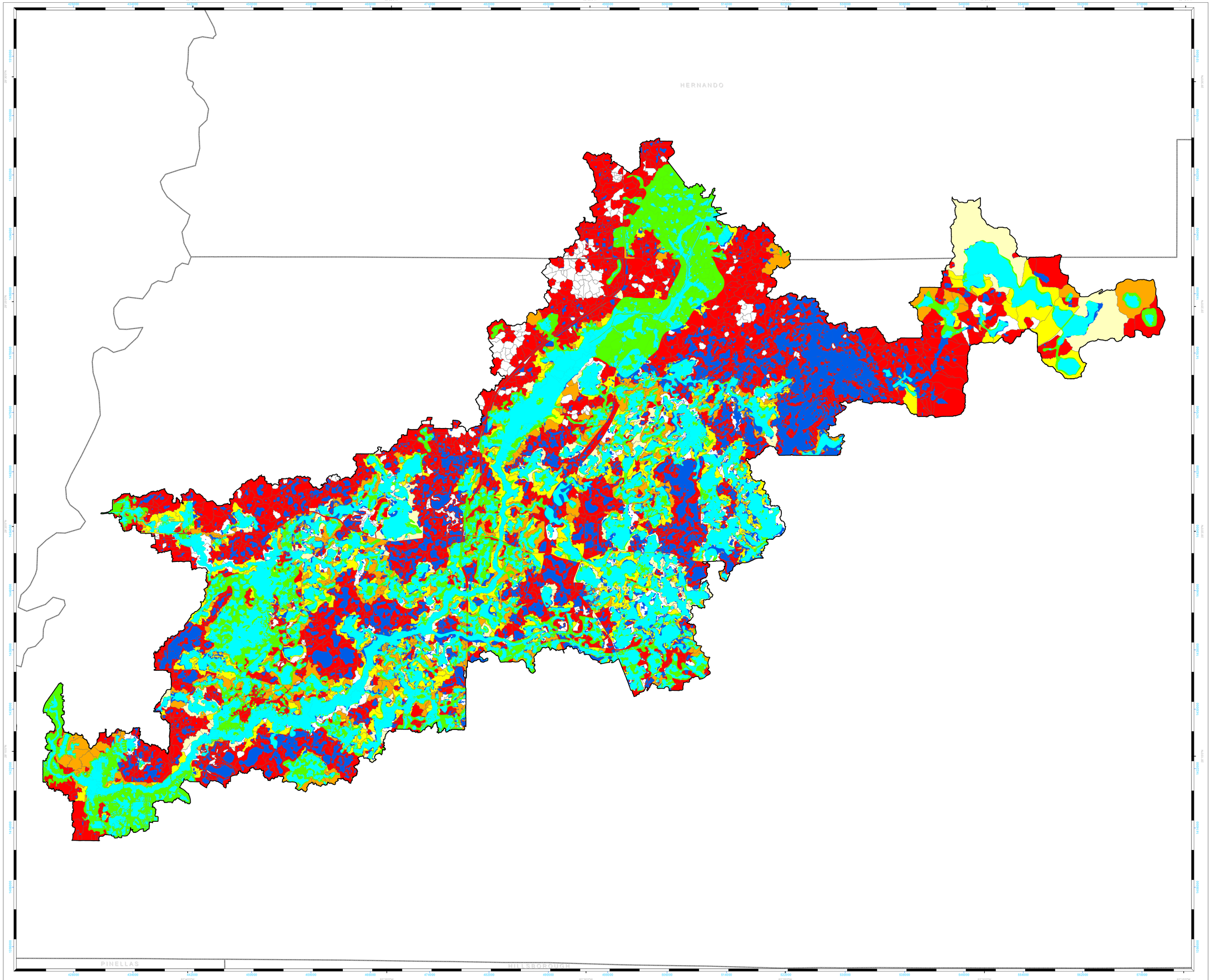

N
W E
S

Scale 1" = 4,000'

Feet
0 2,000 4,000 8,000 12,000 16,000

Meters
0 500 1,000 2,000 3,000 4,000

FEMA vs. Ardaman Flooded Area

- No Change
- Decrease
- Increase

Percent Change (Absolute Value)

- 0 - 5
- 5 - 10
- 10 - 25
- 25 - 50
- 50 - 9999999

Project: 07-224	Projection: Stateplane Florida West	
Prepared: 04-26-2013	Horizontal Datum: HARN	Vertical Datum:
Prepared by: TJC	Modified by:	Modified:
File: \\ArcGIS_ArcLayouts\Floodplain Comparison Maps April 2013\Percent Chang by FEMA 36x48.mxd		

BEAR CREEK COTEE RIVER WATERSHED MANAGEMENT PROGRAM

FEMA VS. ARDAMAN FLOODPLAIN COMPARISON

Ardaman & Associates, Inc.
Geotechnical, Environmental and Materials Consultants
Phone: 407-855-3860 Fax: 407-859-8121
8008 South Orange Avenue
Orlando, Florida 32809

MAP 6
PERCENT CHANGE BY BASIN AREA

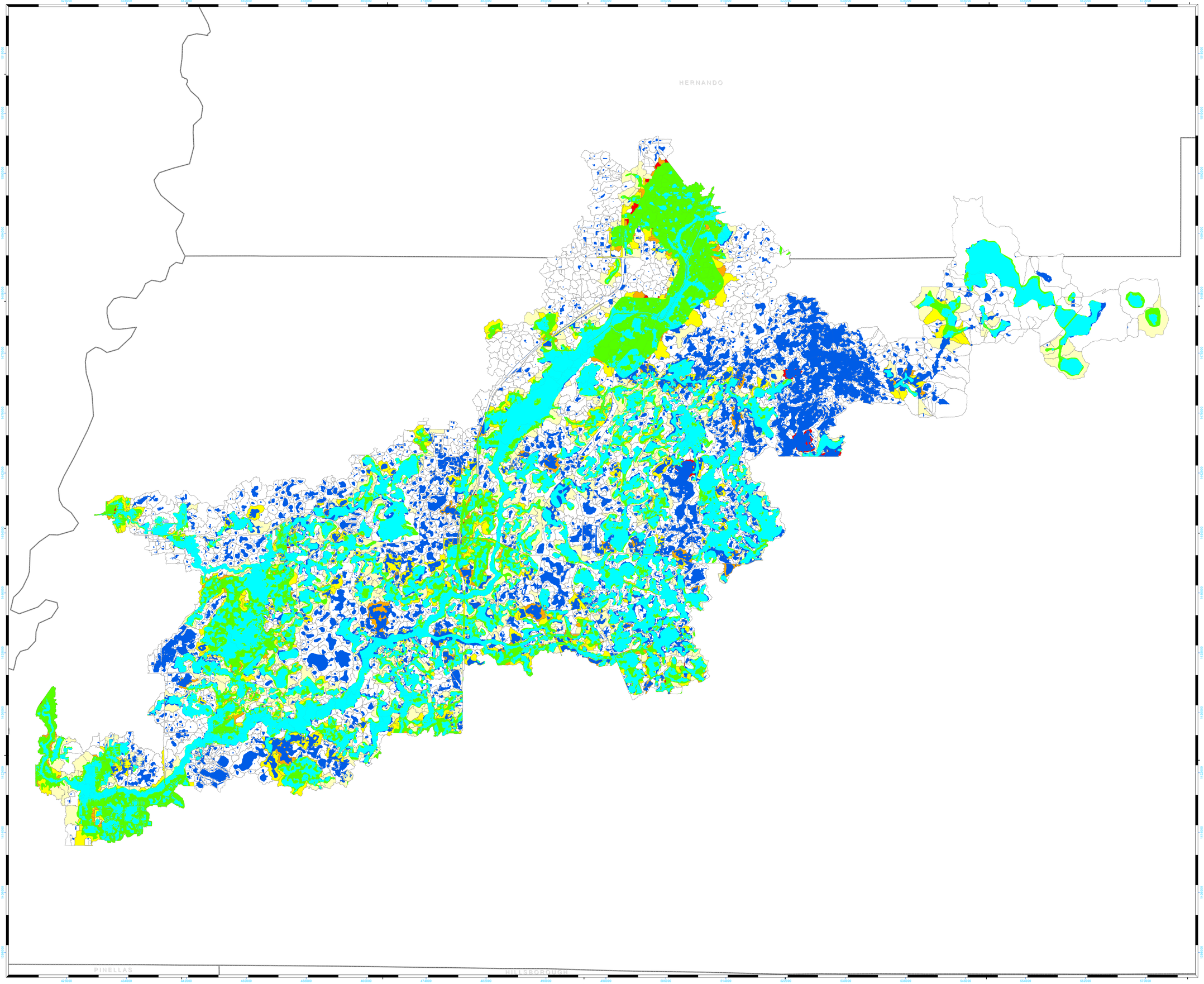

N
W E
S

Scale 1" = 4,000'

Feet
0 2,000 4,000 8,000 12,000 16,000

Meters
0 500 1,000 2,000 3,000 4,000

FEMA vs. Ardaman Flooded Area

- No Change
- Decrease
- Increase

Percent Change (Absolute Value)

- 0 - 10
- 10 - 25
- 25 - 50
- 50 - 75
- 75 - 100

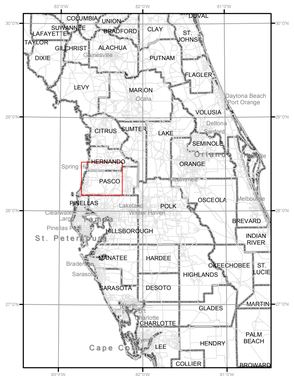

Project: 07-224	Projection: Stateplane Florida West	
Prepared: 04-26-2013	Horizontal Datum: HARN	Vertical Datum:
Prepared by: TJC	Modified by:	Modified:
File: \\ArcGIS_ArcLayouts\Floodplain Comparison Maps April 2013\Percent Changby Basin 36x48.mxd		

BEAR CREEK COTEE RIVER WATERSHED MANAGEMENT PROGRAM

FEMA VS. ARDAMAN FLOODPLAIN COMPARISON

Ardaman & Associates, Inc.
Geotechnical, Environmental and Materials Consultants
Phone: 407-855-3860 Fax: 407-859-8121
8008 South Orange Avenue
Orlando, Florida 32809

MAP 7
FLOOD RISK COMPARISON

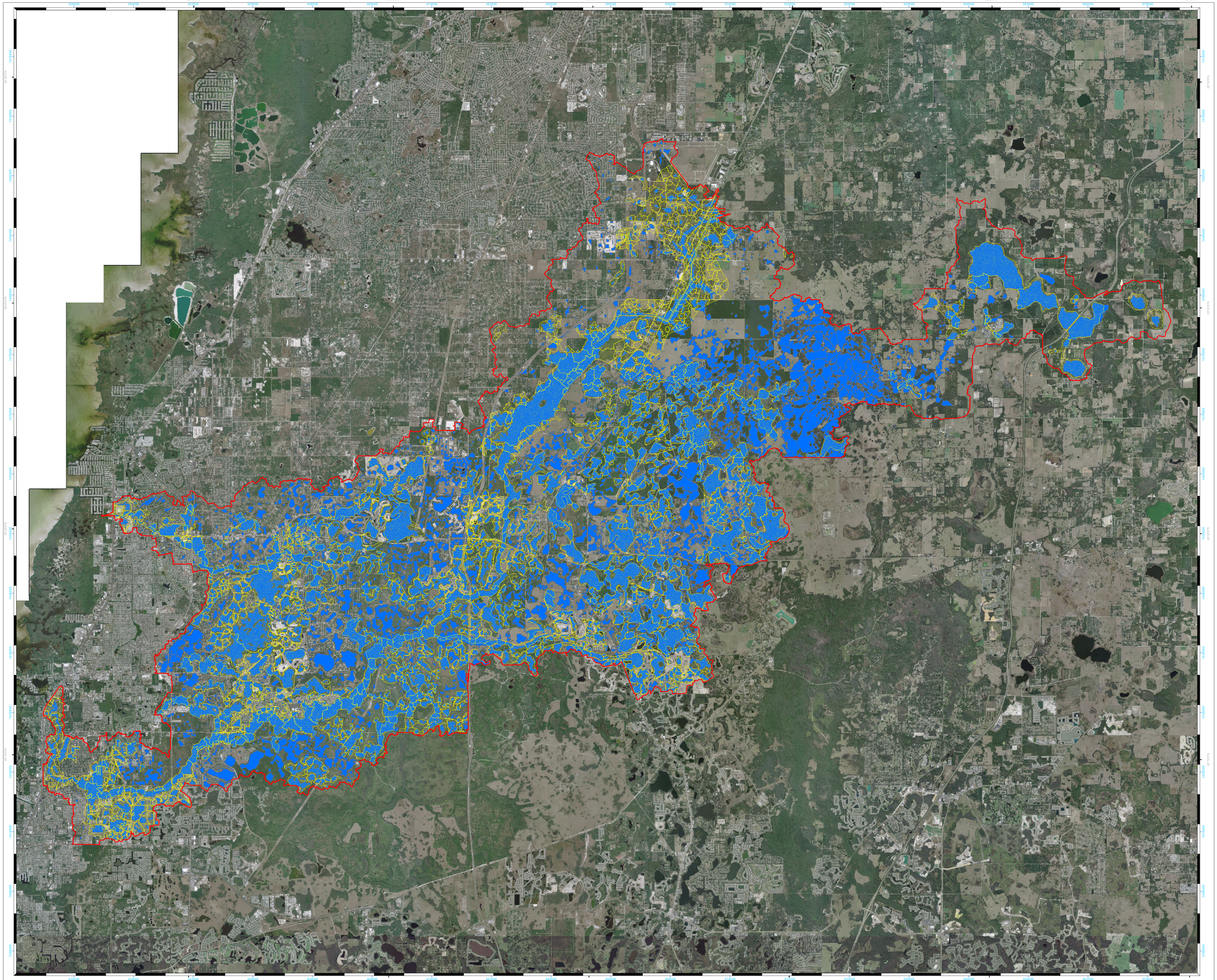

N
W E
S

Scale 1" = 4,000'

Feet
0 2,000 4,000 8,000 12,000 16,000

Meters
0 500 1,000 2,000 3,000 4,000

FEMA Floodplain
Ardaman 2013 Floodplain
Watershed

	Acres	Parcels
FEMA	40,435	19,571
Ardaman 2013	41,619	15,211

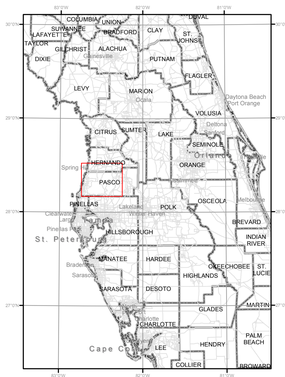

Project: 07-224	Projection: Stateplane Florida West	
Prepared: 04-26-2013	Horizontal Datum: HARN	Vertical Datum:
Prepared by: TJC	Modified by:	Modified:
File: \\07-224\ArcGIS_ArcLayouts\Floodplain Comparison Maps April 2013\Flood Risk Comparison 36x48.mxd		

BEAR CREEK COTEE RIVER WATERSHED MANAGEMENT PROGRAM

FLOOD RISK COMPARISON

Ardaman & Associates, Inc.
Geotechnical, Environmental and Materials Consultants
Phone: 407-855-3860 Fax: 407-859-8121
8008 South Orange Avenue
Orlando, Florida 32809

MAP 8
JUSTIFICATION MAP

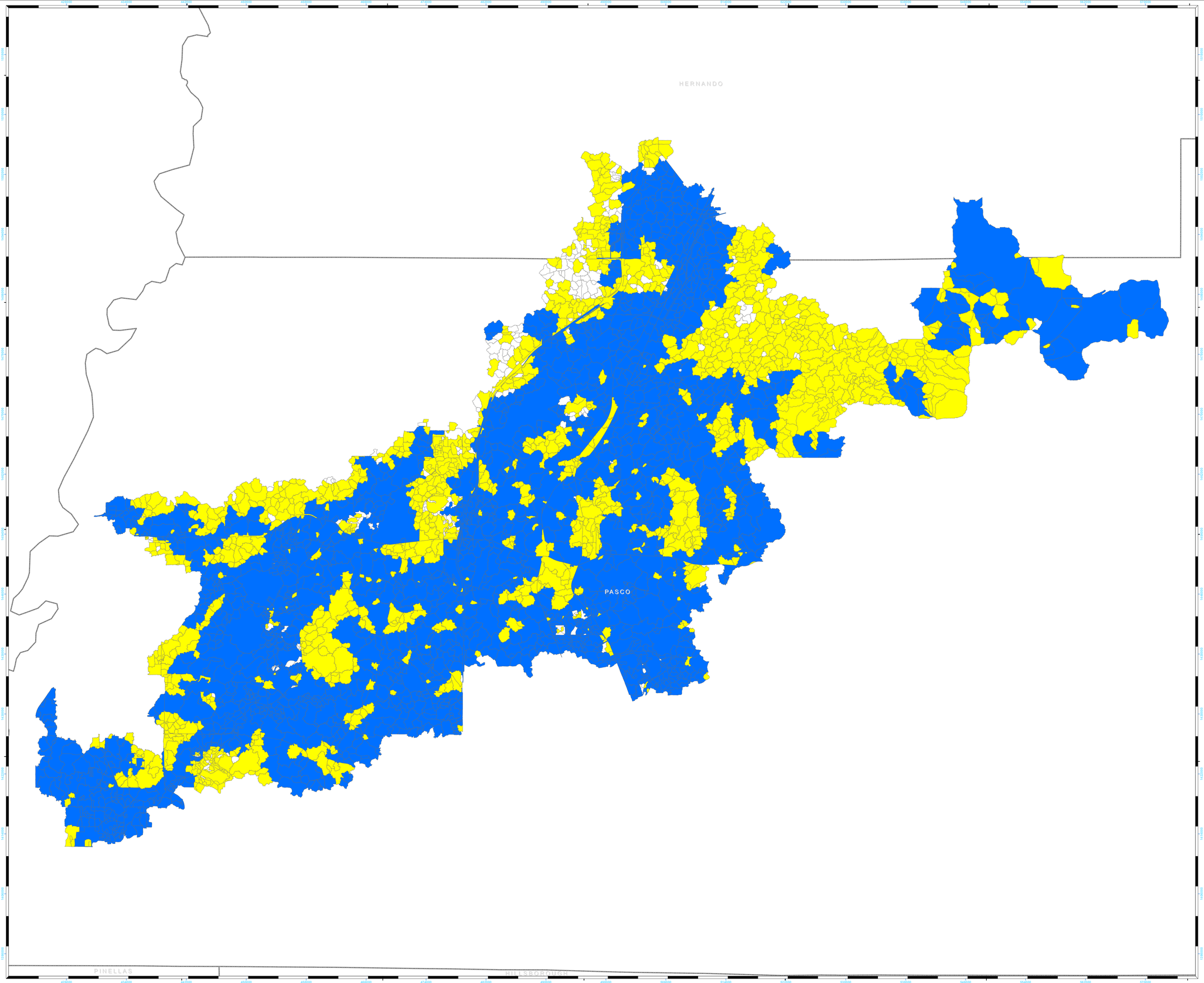

N
W E
S

Scale 1" = 4,000'

Feet
0 2,000 4,000 8,000 12,000 16,000

Meters
0 500 1,000 2,000 3,000 4,000

No Change

Floodplain differences are attributable to terrain alterations and the use of LiDAR

Floodplain differences are attributable to the rigorous approach employed in selecting storage locations for modeling throughout the watershed

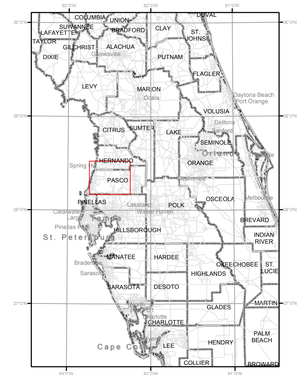

Project: 07-224	Projection: Stateplane Florida West	
Prepared: 04-26-2013	Horizontal Datum: HARN	Vertical Datum:
Prepared by: TJC	Modified by:	Modified:
File: \\07-224\ArcGIS_ArcLayouts\Floodplain Comparison Maps April 2013\Justification Map 36x48.mxd		

BEAR CREEK COTEE RIVER WATERSHED MANAGEMENT PROGRAM

FEMA VS. ARDAMAN FLOODPLAIN COMPARISON

Ardaman & Associates, Inc.
Geotechnical, Environmental and Materials Consultants
Phone: 407-855-3860 Fax: 407-859-8121
8008 South Orange Avenue
Orlando, Florida 32809