CLINTON AVENUE WIDENING PHASE 1 C3216.30
LOCATION MAP FOR ROADWAY PROJECT
SHEETS 1 - 7. 11 X 17 PAPER SIZE.

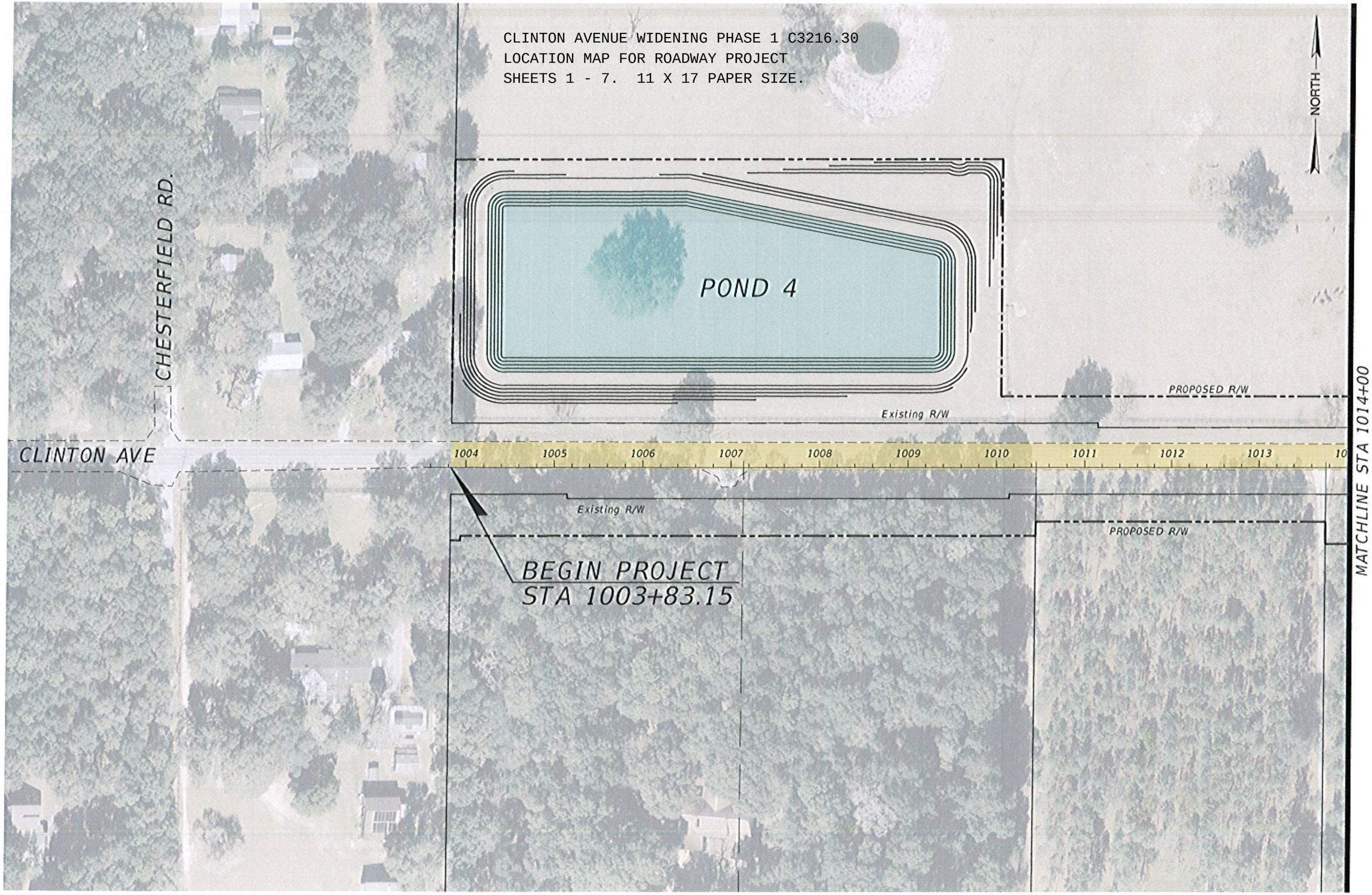

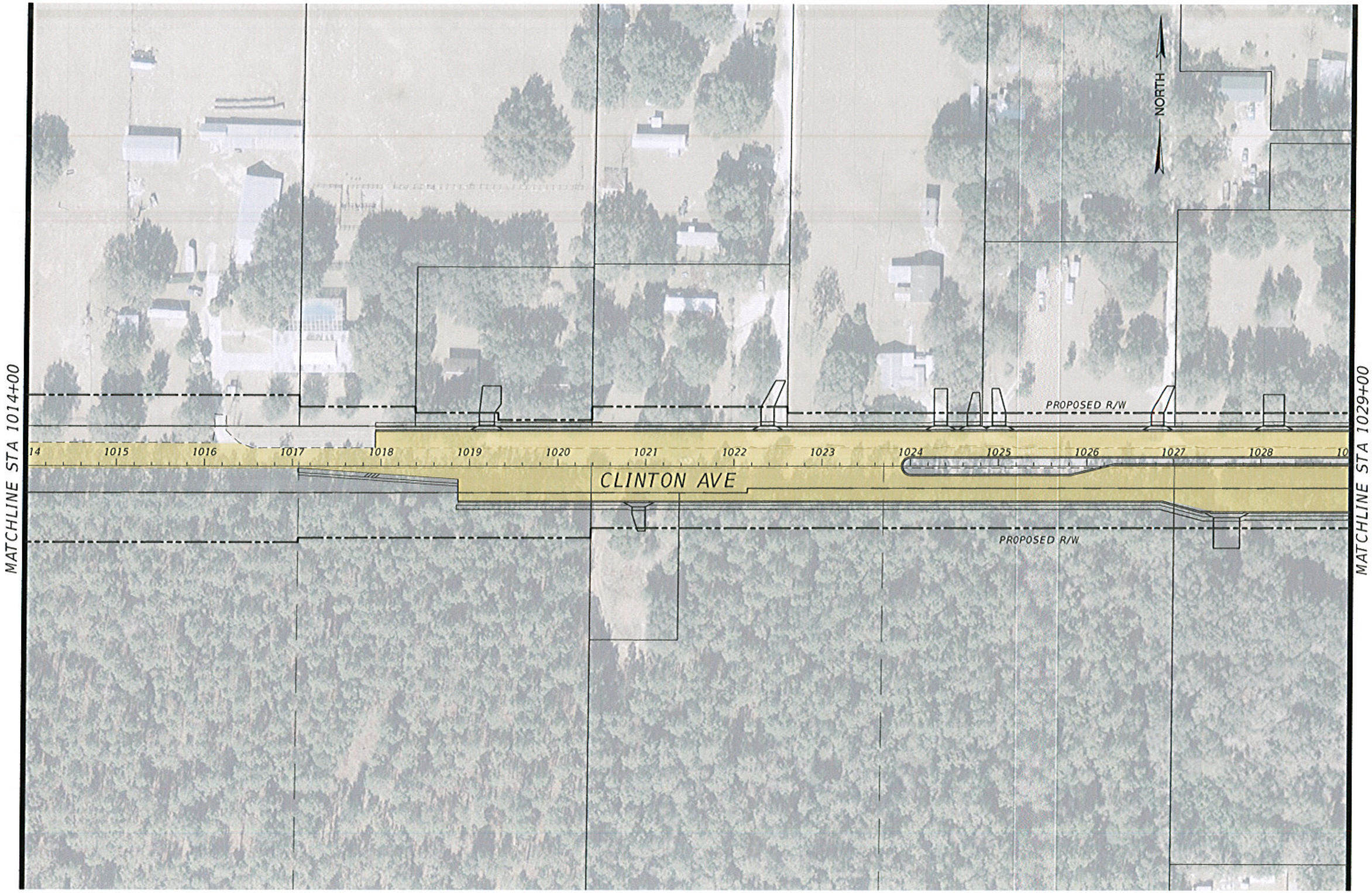
NORTH
MATCHLINE STA 1014+00
MATCHLINE STA 1029+00
PROPOSED R/W
PROPOSED R/W
CLINTON AVE
14
1015
1016
1017
1018
1019
1020
1021
1022
1023
1024
1025
1026
1027
1028

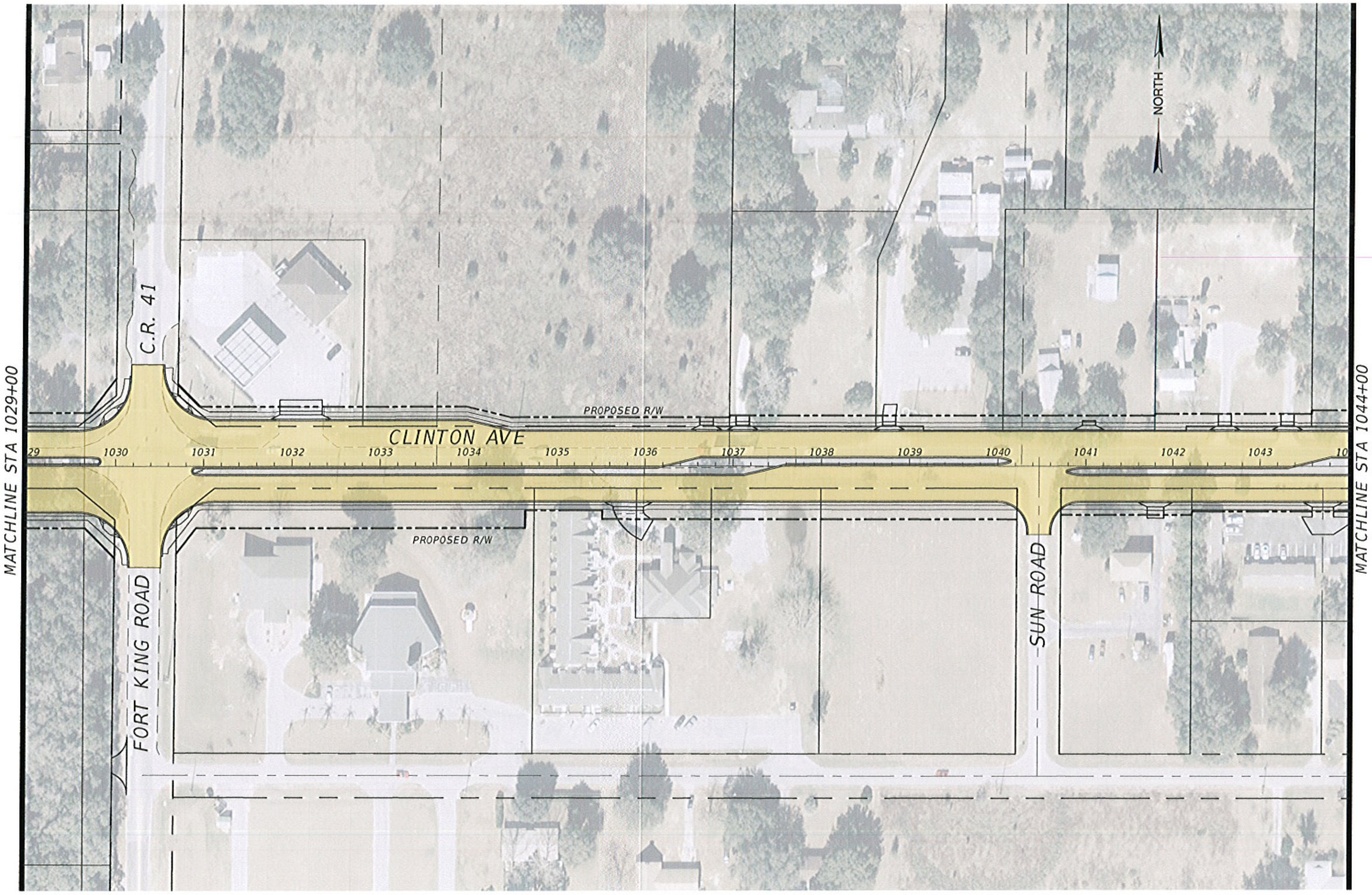
NORTH
C.R. 41
PROPOSED R/W
CLINTON AVE
MATCHLINE STA 1029+00
MATCHLINE STA 1044+00
1030
1031
1032
1033
1034
1035
1036
1037
1038
1039
1040
1041
1042
1043
PROPOSED R/W
FORT KING ROAD
SUN ROAD

MATCHLINE STA 1044+00
WINSORWOOD BLVD.
NORTH
PROPOSED R/W
1045
1046
1047
1048
1049
1050
1051
1052
1053
1054
1055
1056
1057
1058
CLINTON AVE
PROPOSED R/W
POND 5
MATCHLINE STA 1059+00

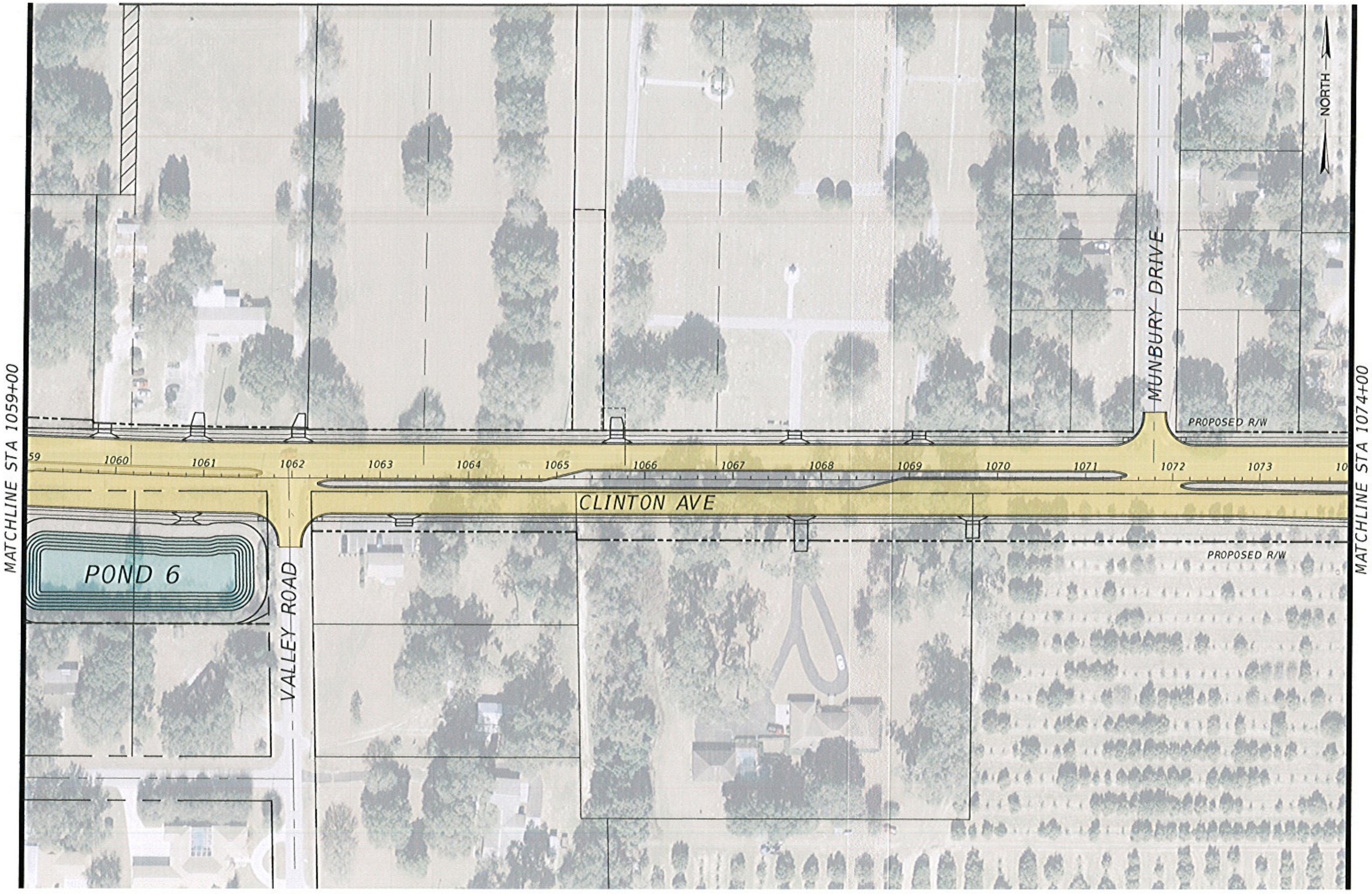
NORTH
MUNBURY DRIVE
PROPOSED R/W
MATCHLINE STA 1059+00
MATCHLINE STA 1074+00
59
1060
1061
1062
1063
1064
1065
1066
1067
1068
1069
1070
1071
1072
1073
CLINTON AVE
PROPOSED R/W
POND 6
VALLEY ROAD

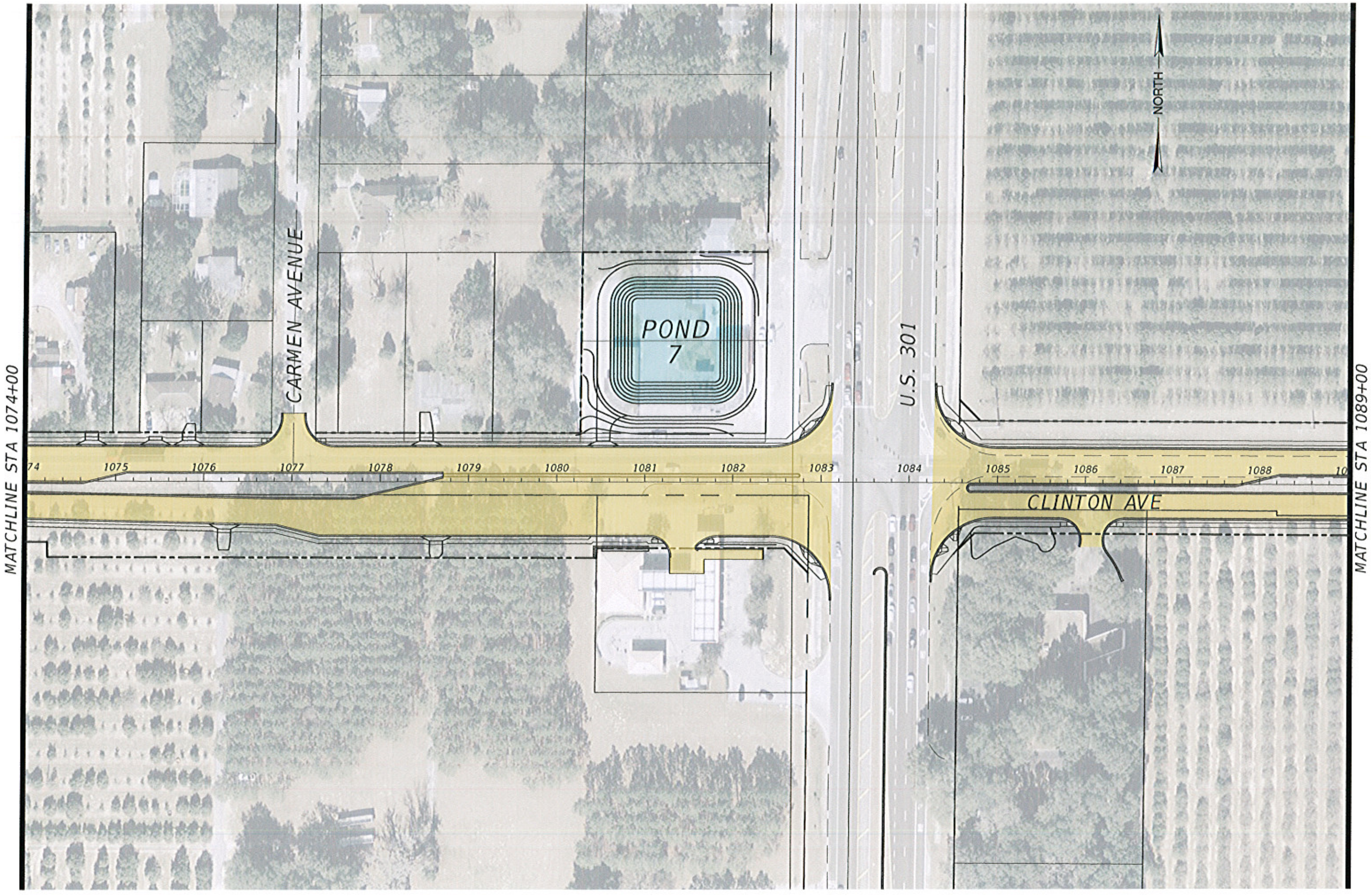
NORTH
CARMEN AVENUE
POND
7
U.S. 301
CLINTON AVE
MATCHLINE STA 1074+00
MATCHLINE STA 1089+00
1075
1076
1077
1078
1079
1080
1081
1082
1083
1084
1085
1086
1087
1088

CLINTON AVENUE WIDENING PHASE 1 C3216.30
LOCATION MAP FOR ROADWAY PROJECT
SHEETS 1 - 7. 11 X 17 PAPER SIZE.