







-  INTERSTATE
-  TOLL
-  ARTERIAL
-  COLLECTOR
-  Completed Asset Collection Area



**Drop Structures: 18,741**  
**End Structures: 22,624**  
**Network Structures: 2,806**  
**Weir Structures: 1,130**  
**Pipes (Miles): 445**  
**Open Channels (Miles): 415**

Pasco County, Florida  
Stormwater Management  
4454 Grand Blvd  
New Port Richey, FL 34652



## Pasco County Stormwater Asset Collection

By: TSulva

Date: 01/30/2020

This map is for informational purposes only. The data contained herein is not collected under the supervision of, or approved by, a licensed surveyor. It is not intended for any legal use. The data not meet the minimum technical standards under the Florida Administrative Code 61G17-8. The Pasco County Board of County Commissioners does not accept any responsibility for errors or omissions of any kind contained in the data herein. All products and derivations from the data contained herein must retain this disclaimer.